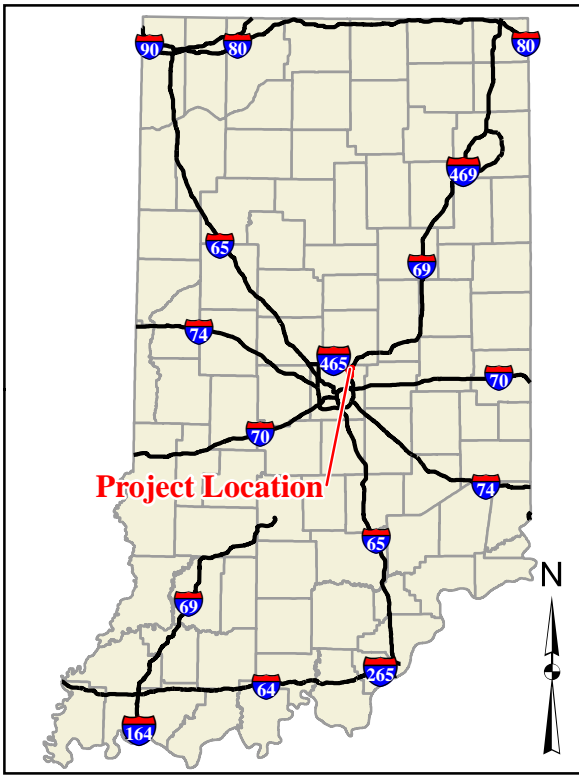


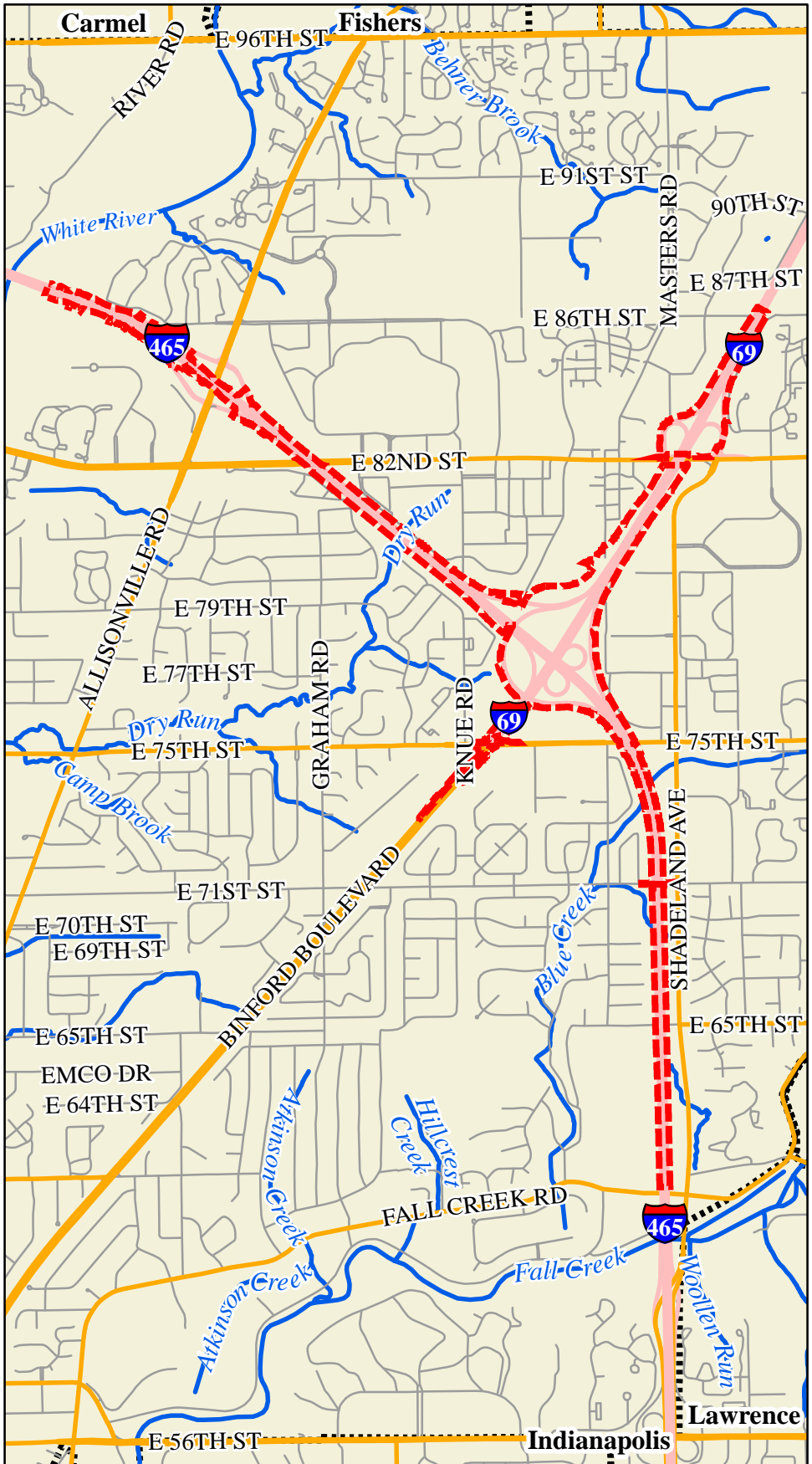
Appendix B







Graphics

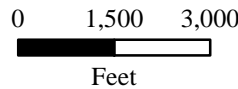
	<u>Page(s)</u>
Online Copy Appendix B, Volume 1	
Project Location Map.....	B-1
USGS Topographic Map Index.....	B-2
USGS Topographic Map.....	B-3
Aerial Photograph/Tree Clearing Map.....	B-6
Building Removals Map	B-11
Field Identified Resources Index.....	B-12
Field Identified Resources Map	B-13
Online Copy Appendix B, Volume 2	
Plans (Excerpts)	B-49
Online Copy Appendix B, Volume 3	
Plans (Excerpts)	B-86
Online Copy Appendix B, Volume 4	
Plans (Excerpts)	B-135
Online Copy Appendix B, Volume 5	
Plans (Excerpts)	B-184
Online Copy Appendix B, Volume 6	
Plans (Excerpts)	B-231
Online Copy Appendix B, Volume 7	
Plans (Excerpts)	B-261



Project Location



-  Project Area
-  Streams and Rivers
-  Incorporated Areas
-  Interstate
-  State Routes
-  Local Roads



Sources:
Non Orthophotography Data -
 Obtained from the State of Indiana
 Geographical Information Office Library
Orthophotography -
 Obtained from Indiana Map
 Framework Data (www.indianamap.org)

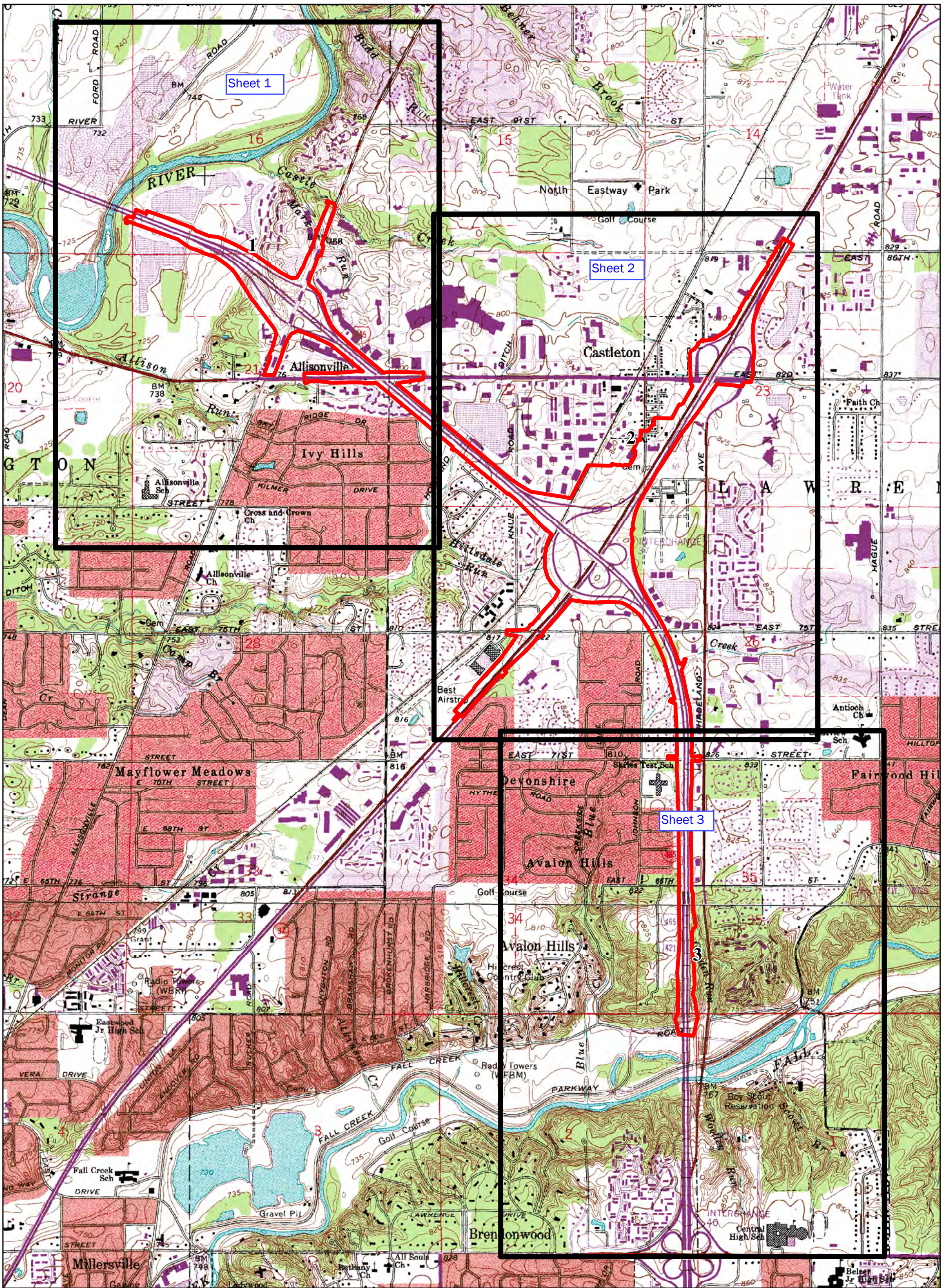
Des. 1400075



Date: 6/21/2019

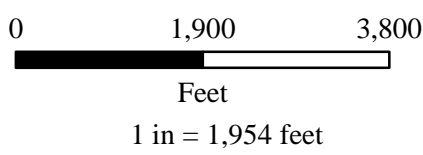
**Clear Path 465
 Marion County, Indiana
 Project Location**



PARSONS



-  Study Area
-  Page Index

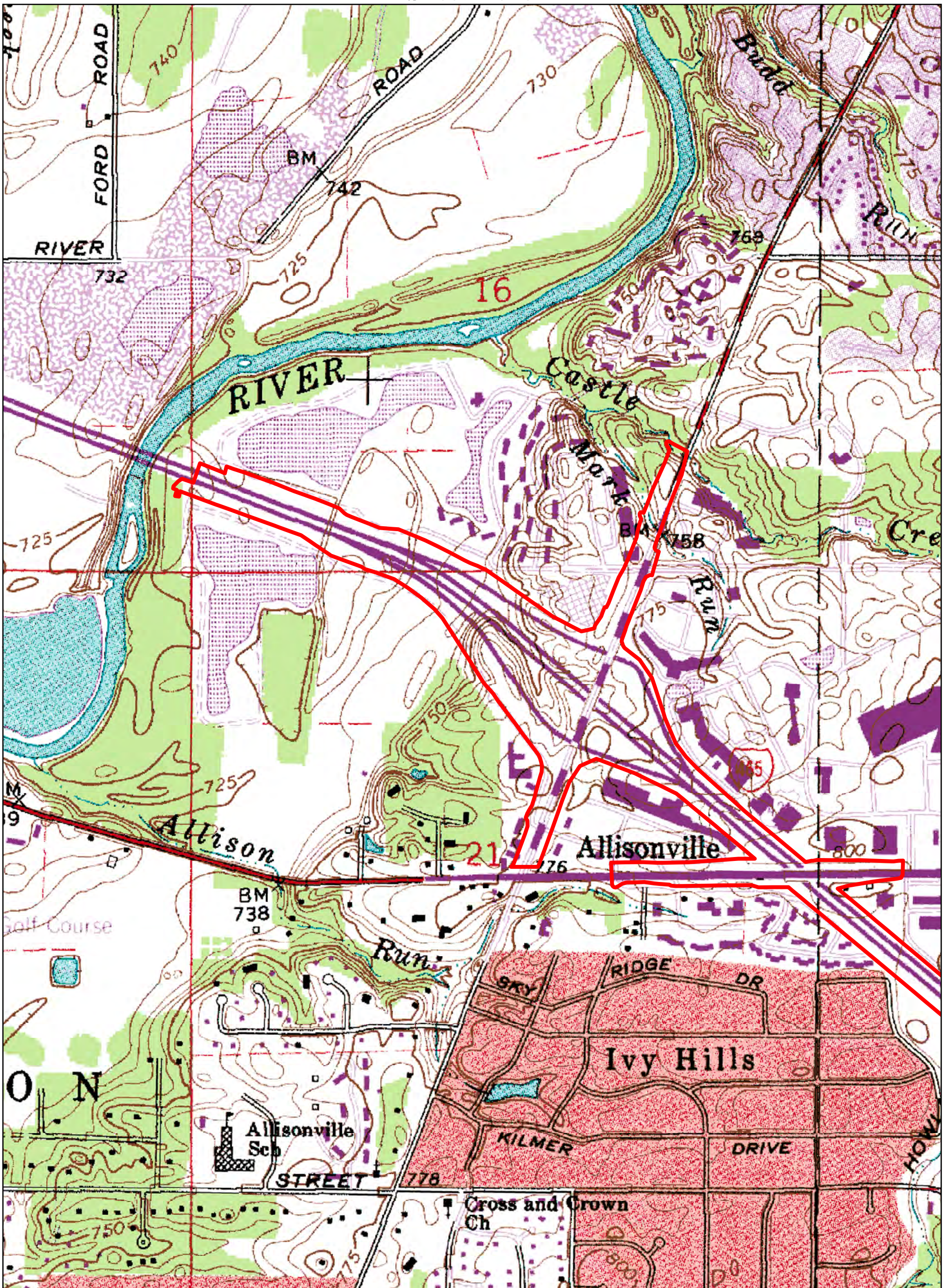


Des. 1400075
 Clear Path 465
 Marion County, Indiana
 USGS Topographic Index


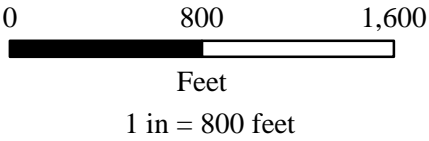
Sources:
 Non Orthophotography Data -
 Obtained from the State of Indiana Geographical
 Information Office Library
 Orthophotography -
 Obtained from Indiana Map
 Framework Data (www.indianamap.org)



PARSONS



 Study Area



Des. 1400075

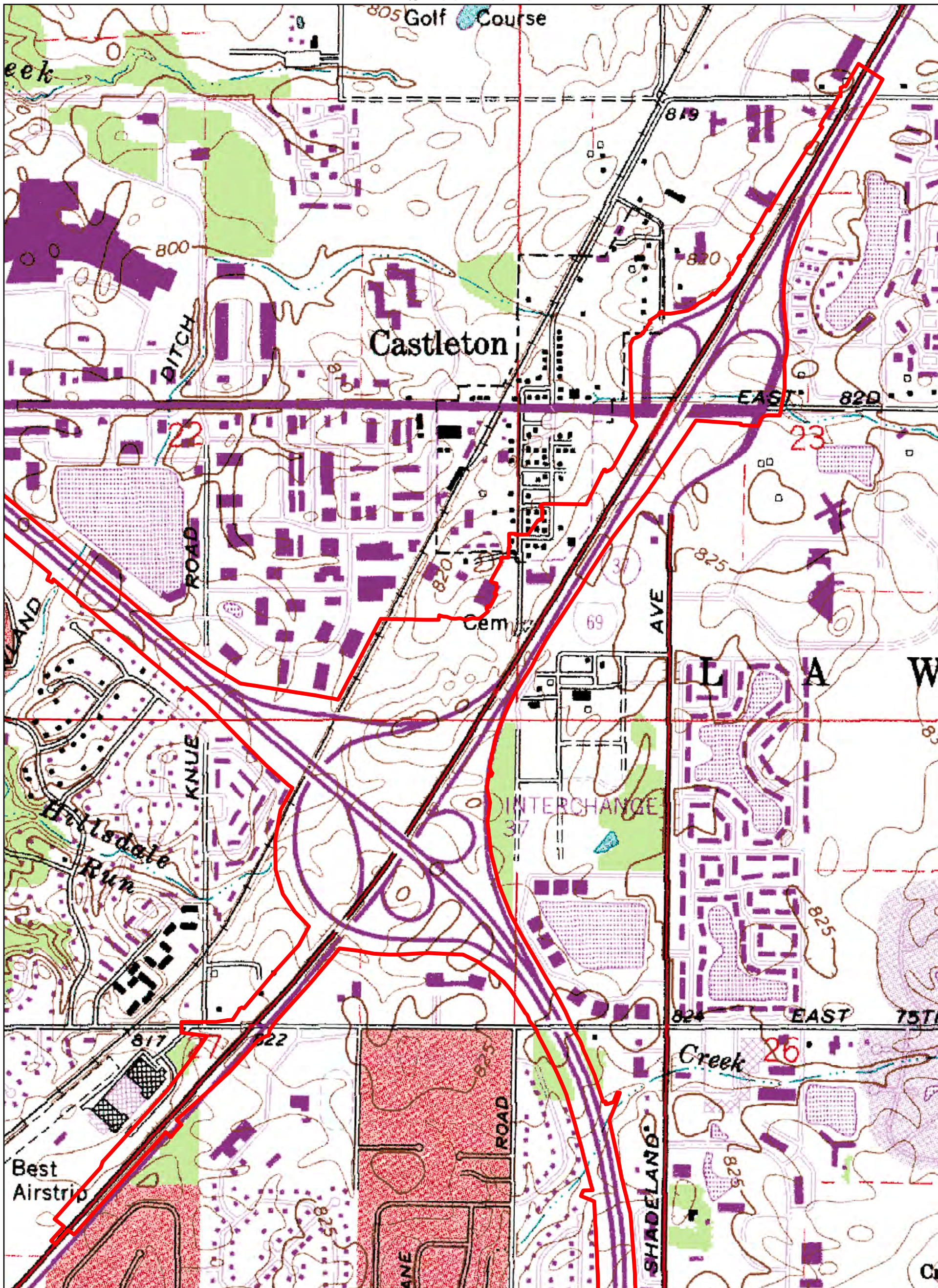
Clear Path 465
Marion County,
Indiana

USGS Topographic


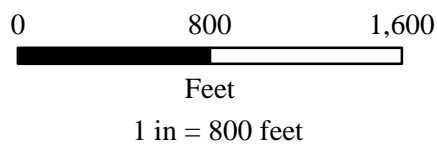
Sources:
Non Orthophotography Data -
 Obtained from the State of Indiana Geographical
 Information Office Library
Orthophotography -
 Obtained from Indiana Map
 Framework Data (www.indianamap.org)



PARSONS



 Study Area



Sources:
Non Orthophotography Data -
 Obtained from the State of Indiana Geographical
 Information Office Library
Orthophotography -
 Obtained from Indiana Map
 Framework Data (www.indianamap.org)

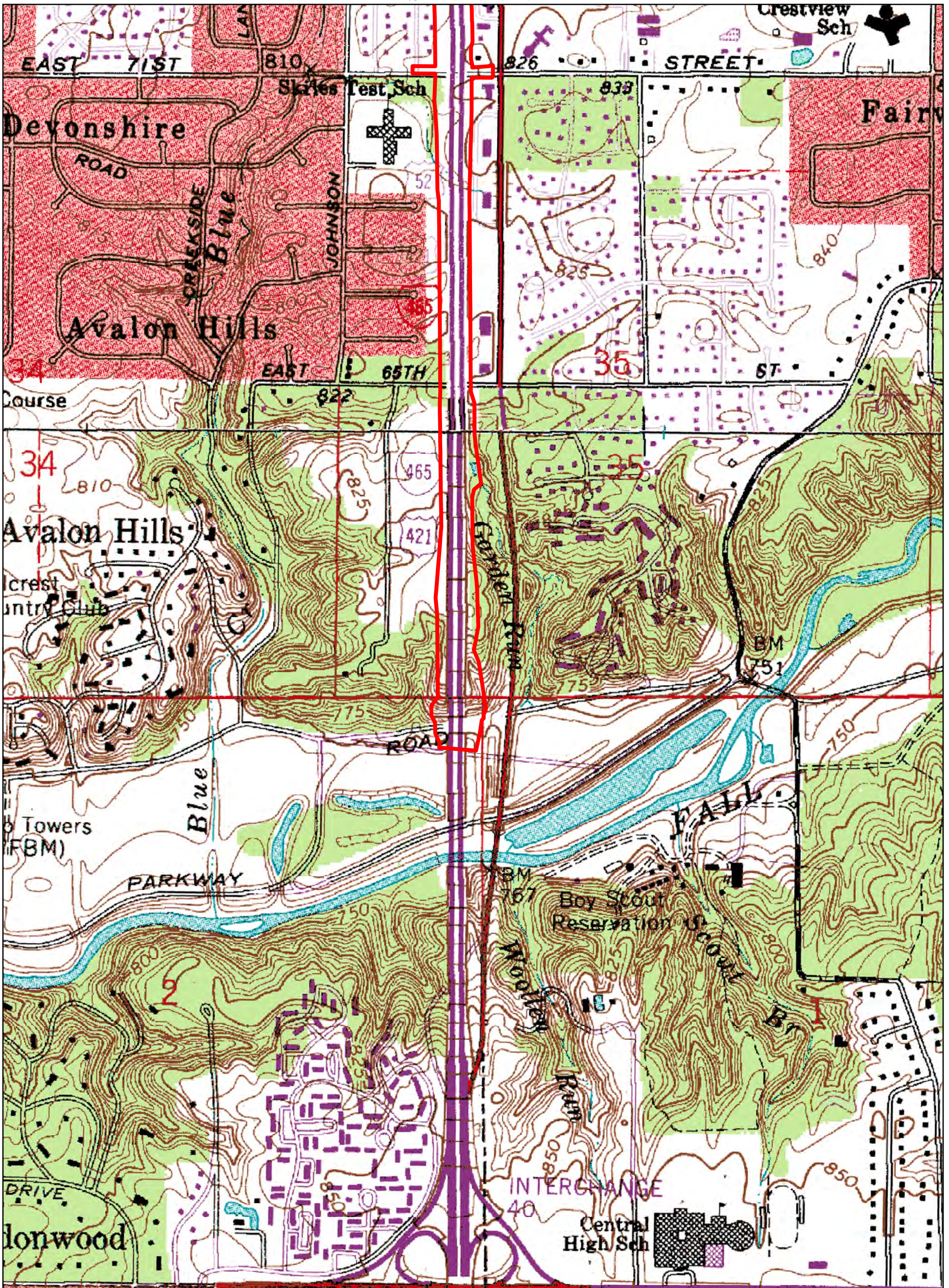
Des. 1400075

Clear Path 465
Marion County,
Indiana


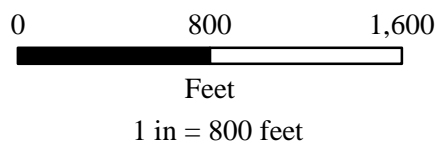
USGS Topographic



PARSONS



 Study Area



Des. 1400075

Clear Path 465
Marion County,
Indiana





USGS Topographic

Sources:
Non Orthophotography Data -
 Obtained from the State of Indiana Geographical
 Information Office Library
Orthophotography -
 Obtained from Indiana Map
 Framework Data (www.indianamap.org)



PARSONS



-  Construction Limits
-  Canopy Within Construction Limits
-  100ft from Pavement
-  300ft from Pavement

Note: Shading intentionally omitted from areas with no trees.

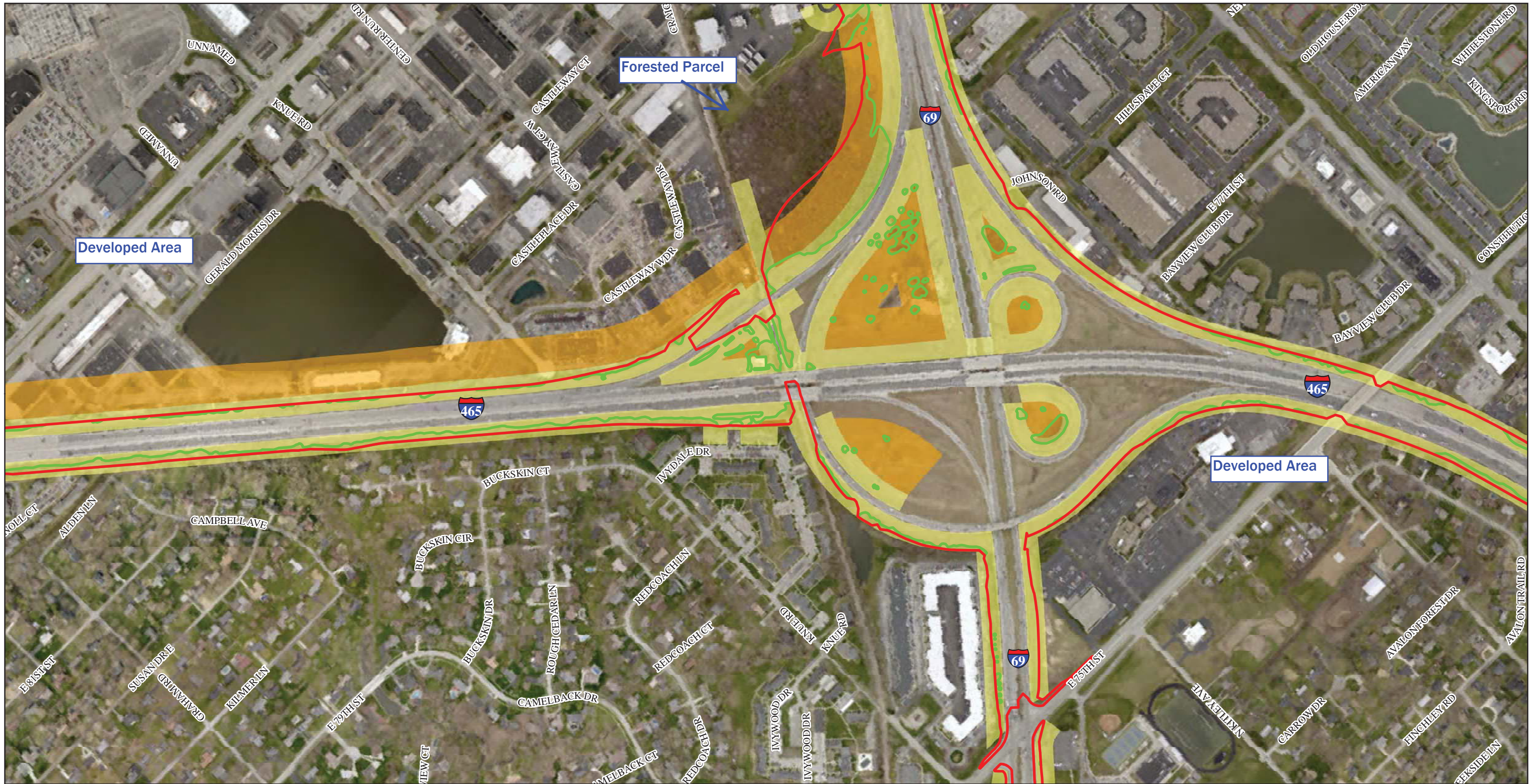






Sources:
Non Orthophotography Data -
 Obtained from the State of
 Indiana Geographical
 Information Office Library
Orthophotography -
 Obtained from Indiana
 Map Framework Data
 (www.indianamap.org)

Des. 1400075
 Date: 1/30/2019

**Clear Path 465
 Added Travel Lanes
 Marion County, Indiana
 Tree Clearing
 Sheet 1 of 5**





-  Construction Limits
-  Canopy Within Construction Limits
-  100ft from Pavement
-  300ft from Pavement

Note: Shading intentionally omitted from areas with no trees.



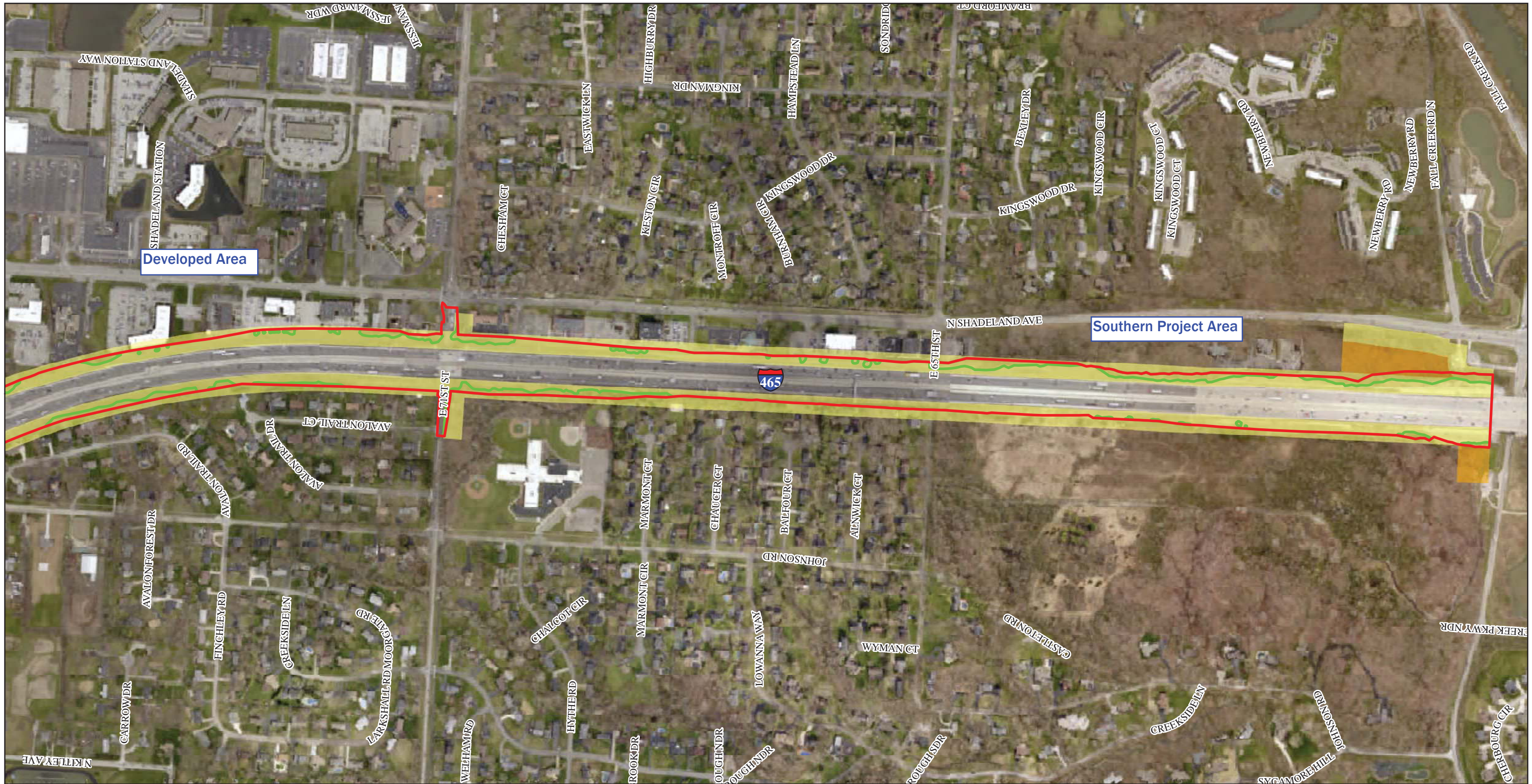
Sources:
Non Orthophotography Data -
 Obtained from the State of
 Indiana Geographical
 Information Office Library
Orthophotography -
 Obtained from Indiana
 Map Framework Data
 (www.indianamap.org)





**Clear Path 465
 Added Travel Lanes
 Marion County, Indiana
 Tree Clearing
 Sheet 2 of 5**

Des. 1400075

Date: 1/30/2019





-  Construction Limits
-  Canopy Within Construction Limits
-  100ft from Pavement
-  300ft from Pavement

Note: Shading intentionally omitted from areas with no trees.

Sources:
Non Orthophotography Data -
 Obtained from the State of
 Indiana Geographical
 Information Office Library
Orthophotography -
 Obtained from Indiana
 Map Framework Data
 (www.indianamap.org)





Des. 1400075
 Date: 1/30/2019



**Clear Path 465
 Added Travel Lanes
 Marion County, Indiana
 Tree Clearing
 Sheet 3 of 5**





-  Construction Limits
-  Canopy Within Construction Limits
-  100ft from Pavement
-  300ft from Pavement

Note: Shading intentionally omitted from areas with no trees.







Sources:
Non Orthophotography Data -
 Obtained from the State of
 Indiana Geographical
 Information Office Library
Orthophotography -
 Obtained from Indiana
 Map Framework Data
 (www.indianamap.org)

**Clear Path 465
 Added Travel Lanes
 Marion County, Indiana
 Tree Clearing
 Sheet 4 of 5**

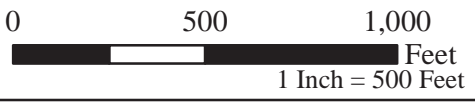
Des. 1400075
 Date: 1/30/2019





-  Construction Limits
-  Canopy Within Construction Limits
-  100ft from Pavement
-  300ft from Pavement

Note: Shading intentionally omitted from areas with no trees.



Sources:
Non Orthophotography Data -
 Obtained from the State of
 Indiana Geographical
 Information Office Library
Orthophotography -
 Obtained from Indiana
 Map Framework Data
 (www.indianamap.org)

Des. 1400075
 Date: 1/30/2019



**Clear Path 465
 Added Travel Lanes
 Marion County, Indiana
 Tree Clearing
 Sheet 5 of 5**





Note: 2016 Aerial Photograph does not show recent construction (car dealership).

outbuildings

Car dealership

Hotel

Commercial buildings

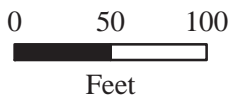
Commercial building

Bash St

Castleton Rd



 Building Removal (Commercial)



Sources:
 Non Orthophotography Data -
 Obtained from the State of Indiana Geographical
 Information Office Library
 Orthophotography -
 Obtained from Indiana Map
 Framework Data (www.indianamap.org)

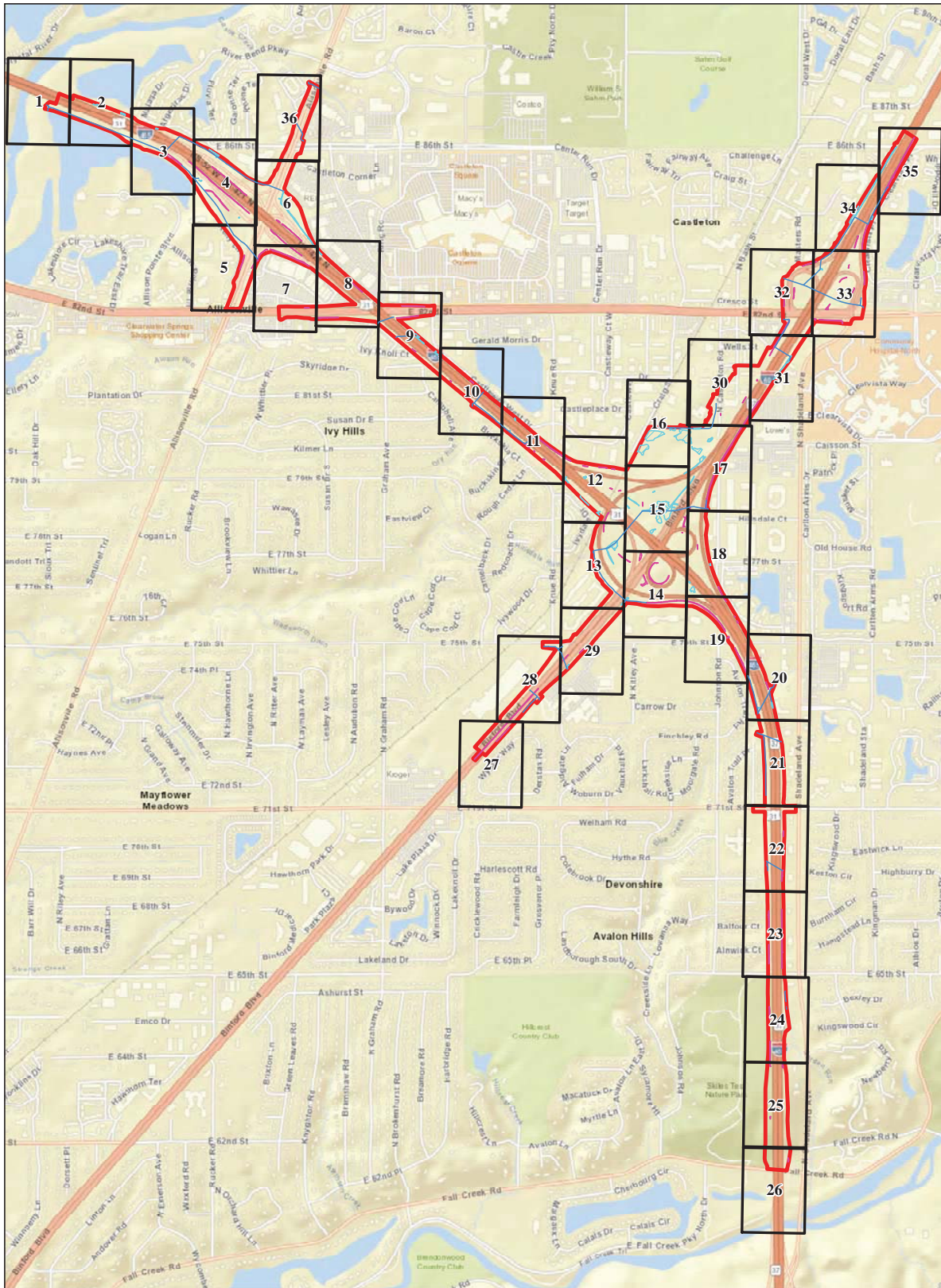
**Clear Path 465
 Added Travel Lanes
 Marion County, Indiana
 Building Removals**

Des. 1400075

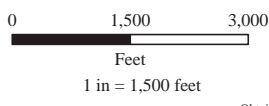
Date: 12/6/2018



PARSONS



- Study Area
- ~ Delineated Streams
- ~ Waters of the State
- ~ Waters of the US
- Page Index

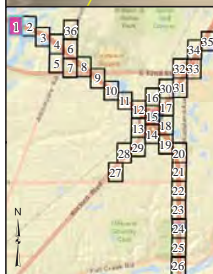
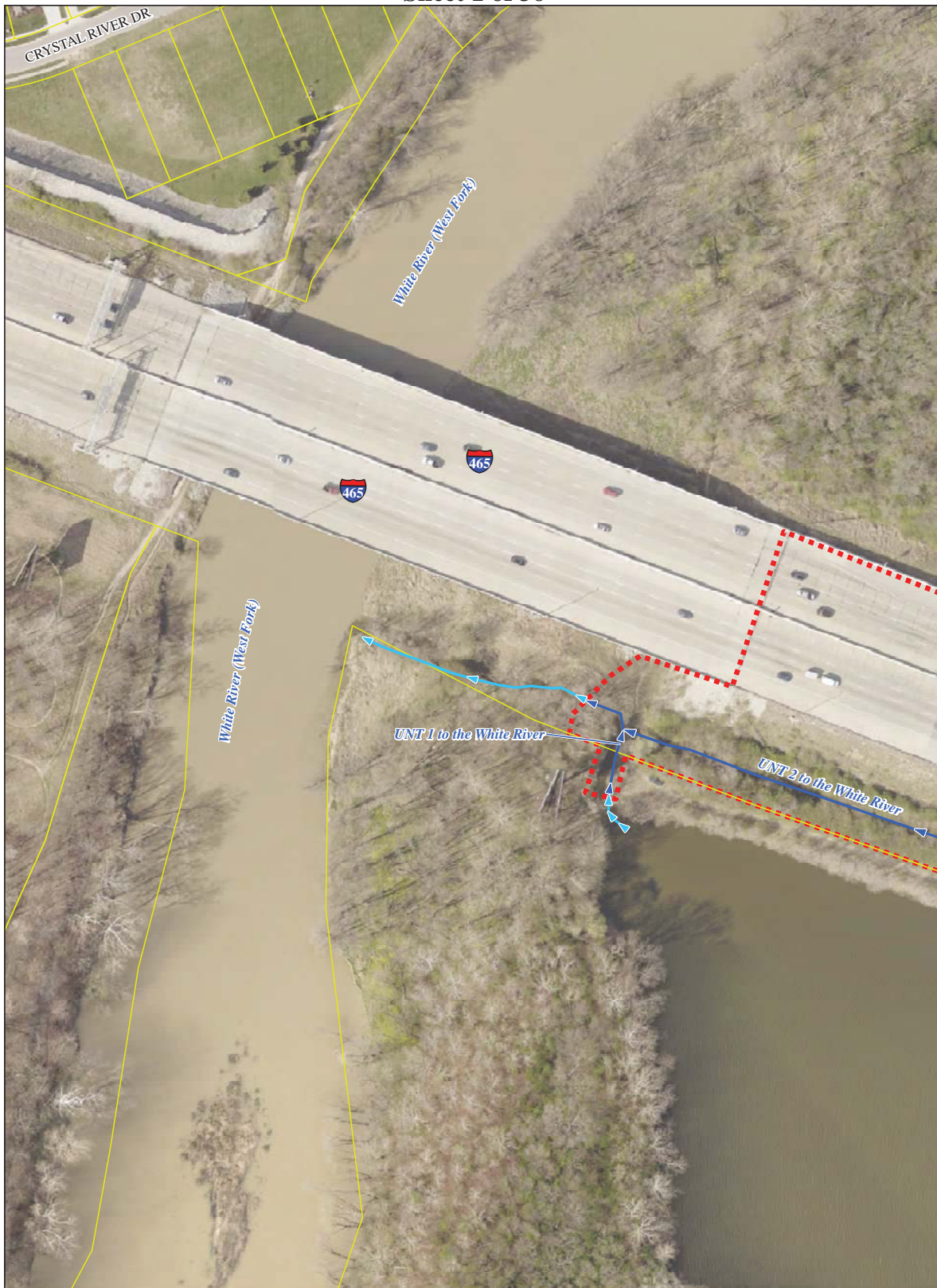












Sources:
 Non Orthophotography Data -
 Obtained from the State of Indiana Geographical
 Information Office Library
 Orthophotography -
 Obtained from Indiana Map
 Framework Data (www.indianamap.org)



Des. 1400075

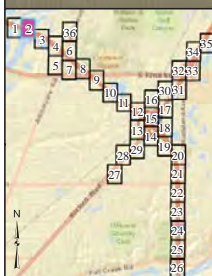
**Clear Path 465
 Added Travel Lanes
 Marion County, Indiana**

Field-Identified Resources Index



<ul style="list-style-type: none">  Study Area  Parcels  Delineated Streams  Potential Streams  Waters of the State  Waters of the US  Wetland Data Point (In)  Wetland Data Point (Out) 	<p>0 100 200</p>  <p>Feet</p> <p>1 in = 100 feet</p> 	<p>Des. 1400075</p> <p>Clear Path 465 Added Travel Lanes Marion County, Indiana</p> <p>Field-Identified Resources</p> <p><small>Sources:</small> Non Orthophotography Data - Obtained from the State of Indiana Geographical Information Office Library Orthophotography - Obtained from Indiana Map Framework Data (www.indianamap.org)</p>
--	--	---

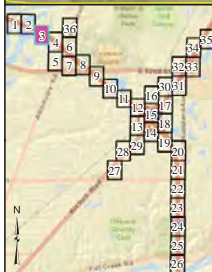
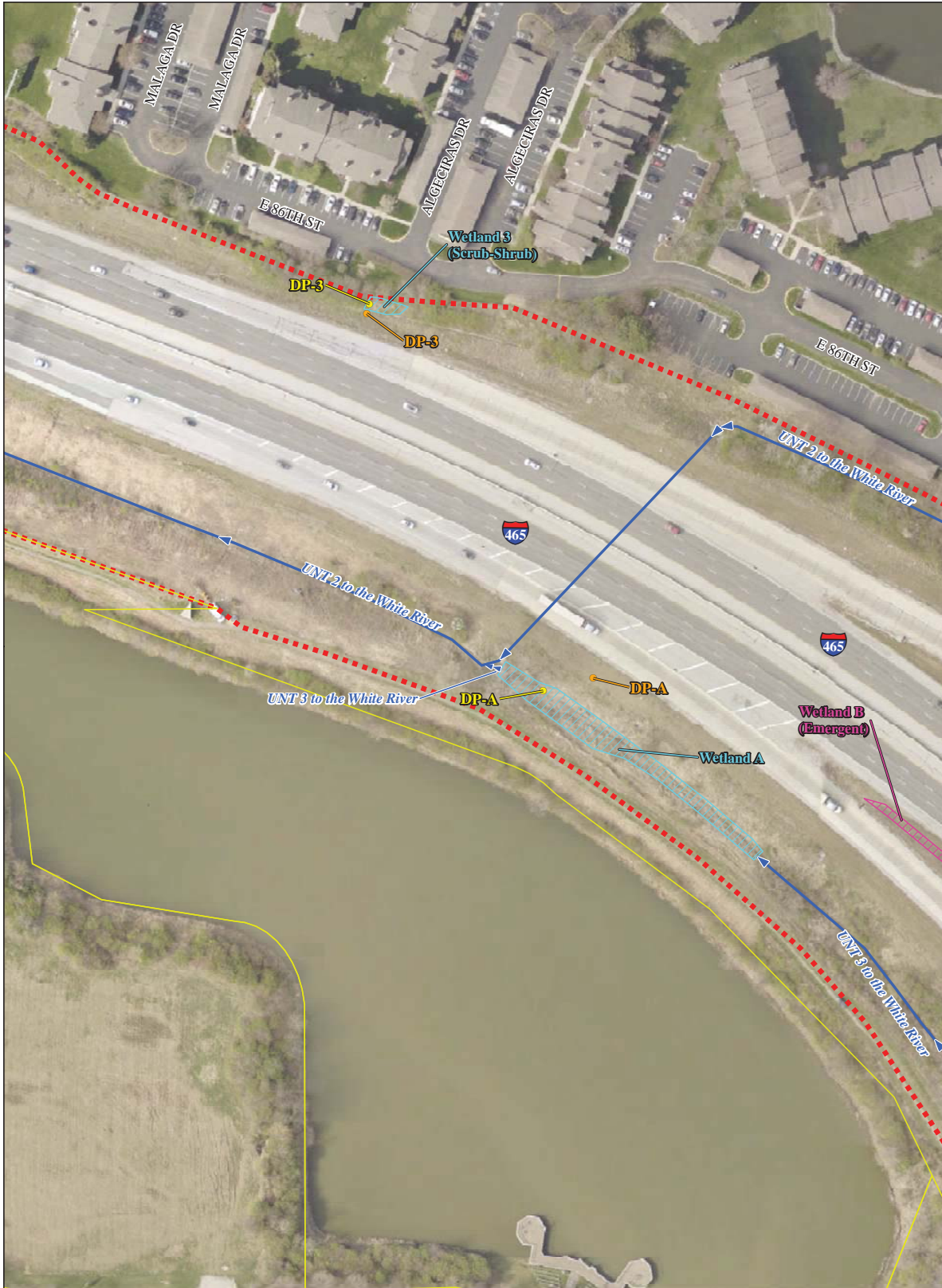


- Study Area
- Parcels
- Delineated Streams
- Potential Streams
- Waters of the State
- Waters of the US
- Wetland Data Point (In)
- Wetland Data Point (Out)

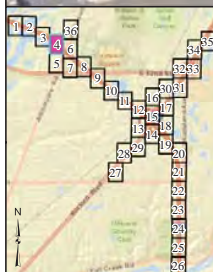

0 100 200
Feet
1 in = 100 feet

Sources:
Non Orthophotography Data -
Obtained from the State of Indiana Geographical
Information Office Library
Orthophotography -
Obtained from Indiana Map
Framework Data (www.indianamap.org)

Des. 1400075
Clear Path 465
Added Travel Lanes
Marion County, Indiana
Field-Identified Resources



<ul style="list-style-type: none"> Study Area Parcels Delineated Streams Potential Streams Waters of the State Waters of the US Wetland Data Point (In) Wetland Data Point (Out) 	<p>0 100 200</p> <hr style="width: 100%; border: 1px solid black;"/> <p>Feet</p> <p>1 in = 100 feet</p>	<p>Des. 1400075</p> <p>Clear Path 465 Added Travel Lanes Marion County, Indiana</p> <p>Field-Identified Resources</p> <hr/> <p><small>Sources:</small></p> <p><small>Non Orthophotography Data -</small> <small>Obtained from the State of Indiana Geographical</small> <small>Information Office Library</small></p> <p><small>Orthophotography -</small> <small>Obtained from Indiana Map</small> <small>Framework Data (www.indianamap.org)</small></p>
--	---	---



- Study Area
- Parcels
- Delineated Streams
- Potential Streams
- Waters of the State
- Waters of the US
- Wetland Data Point (In)
- Wetland Data Point (Out)

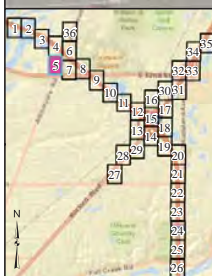
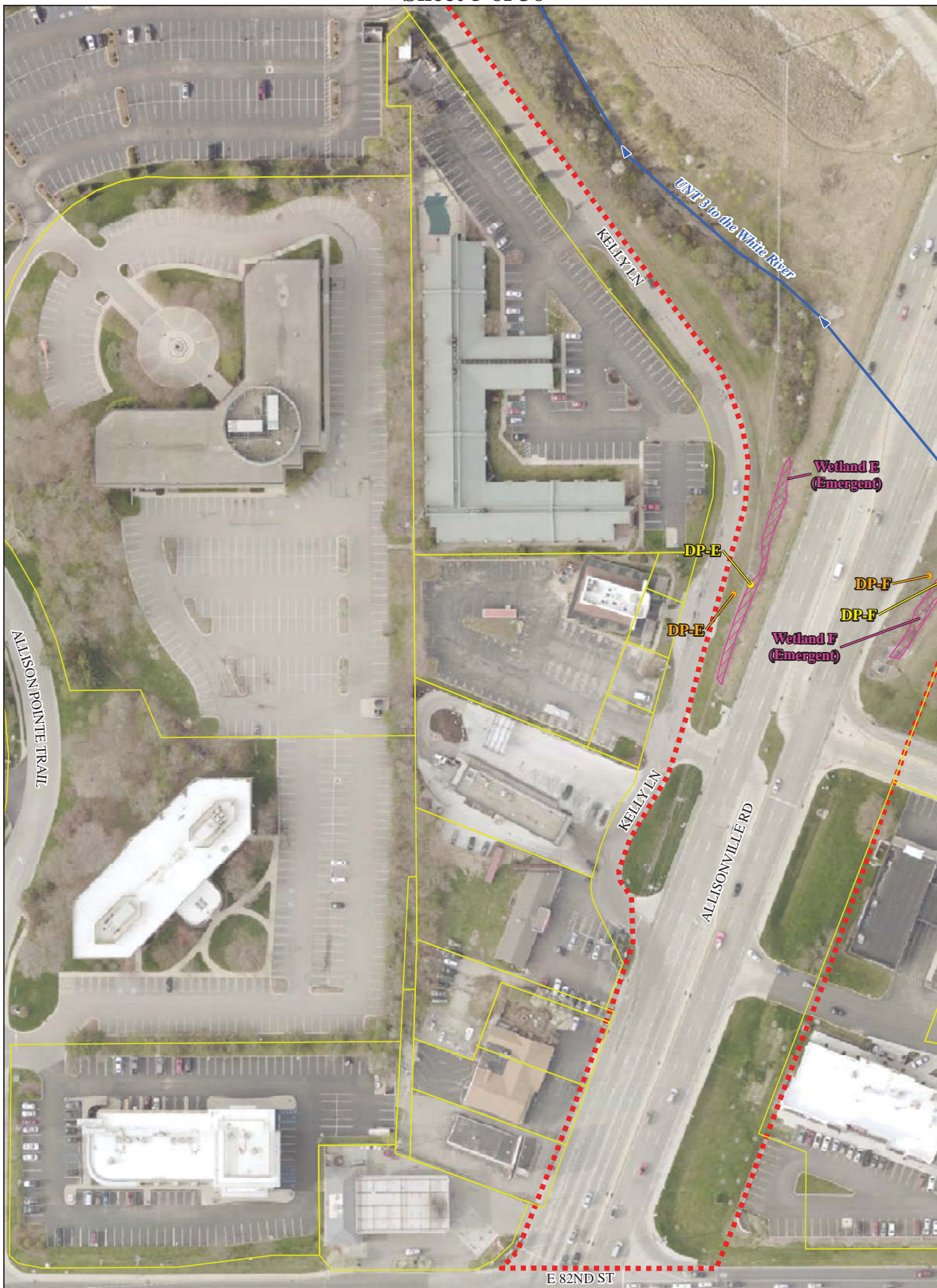
0 100 200
Feet
1 in = 100 feet

Sources:
 Non Orthophotography Data -
 Obtained from the State of Indiana Geographical
 Information Office Library
 Orthophotography -
 Obtained from Indiana Map
 Framework Data (www.indianamap.org)

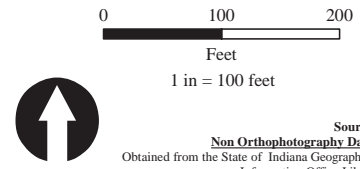
Des. 1400075

**Clear Path 465
 Added Travel Lanes
 Marion County, Indiana**

Field-Identified Resources





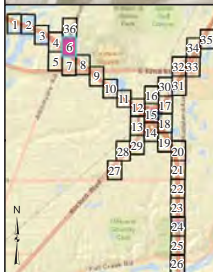
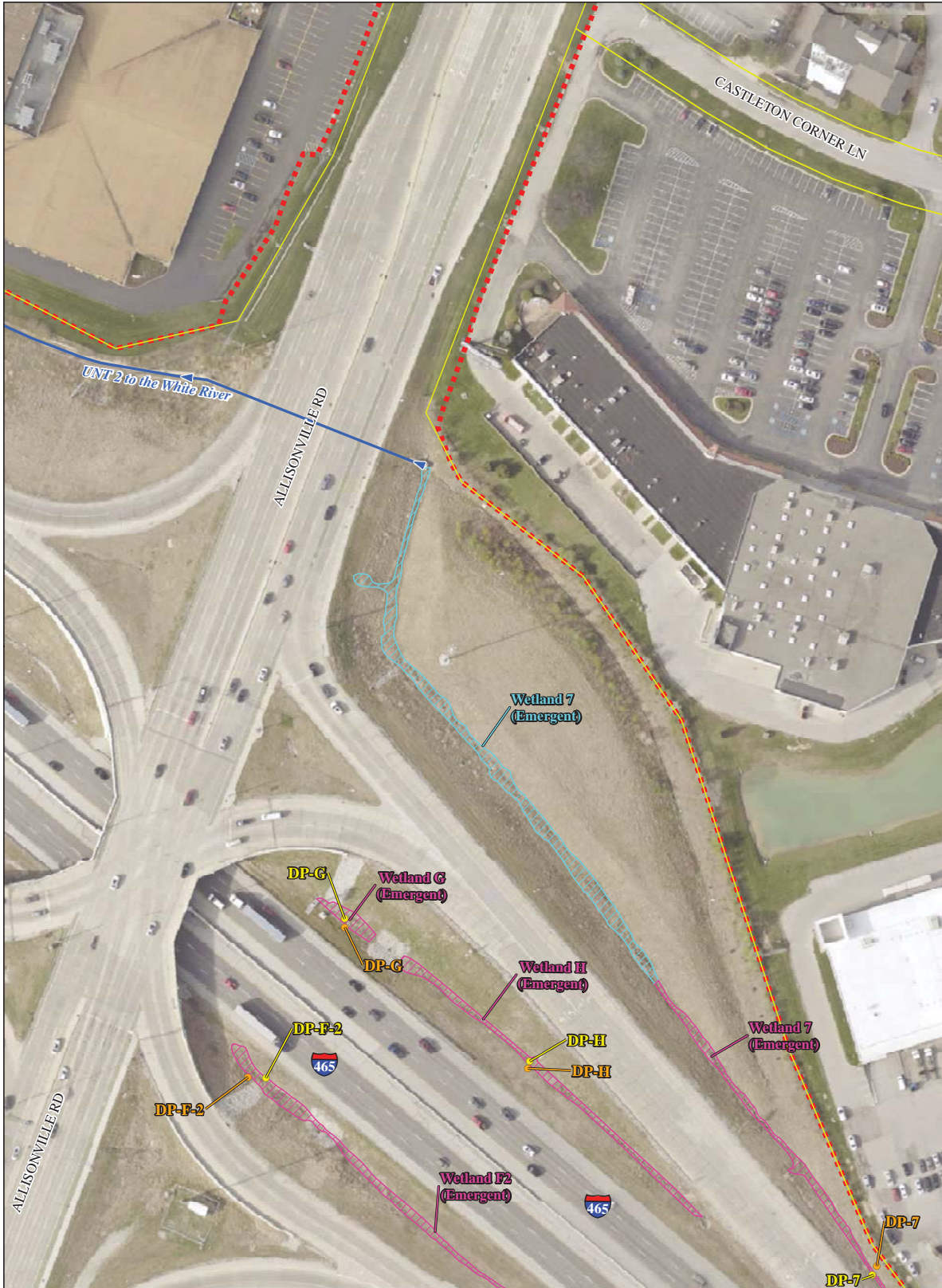
- Study Area
- Parcels
- Delineated Streams
- Potential Streams
- Waters of the State
- Waters of the US
- Wetland Data Point (In)
- Wetland Data Point (Out)



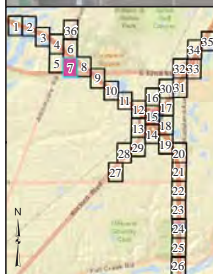
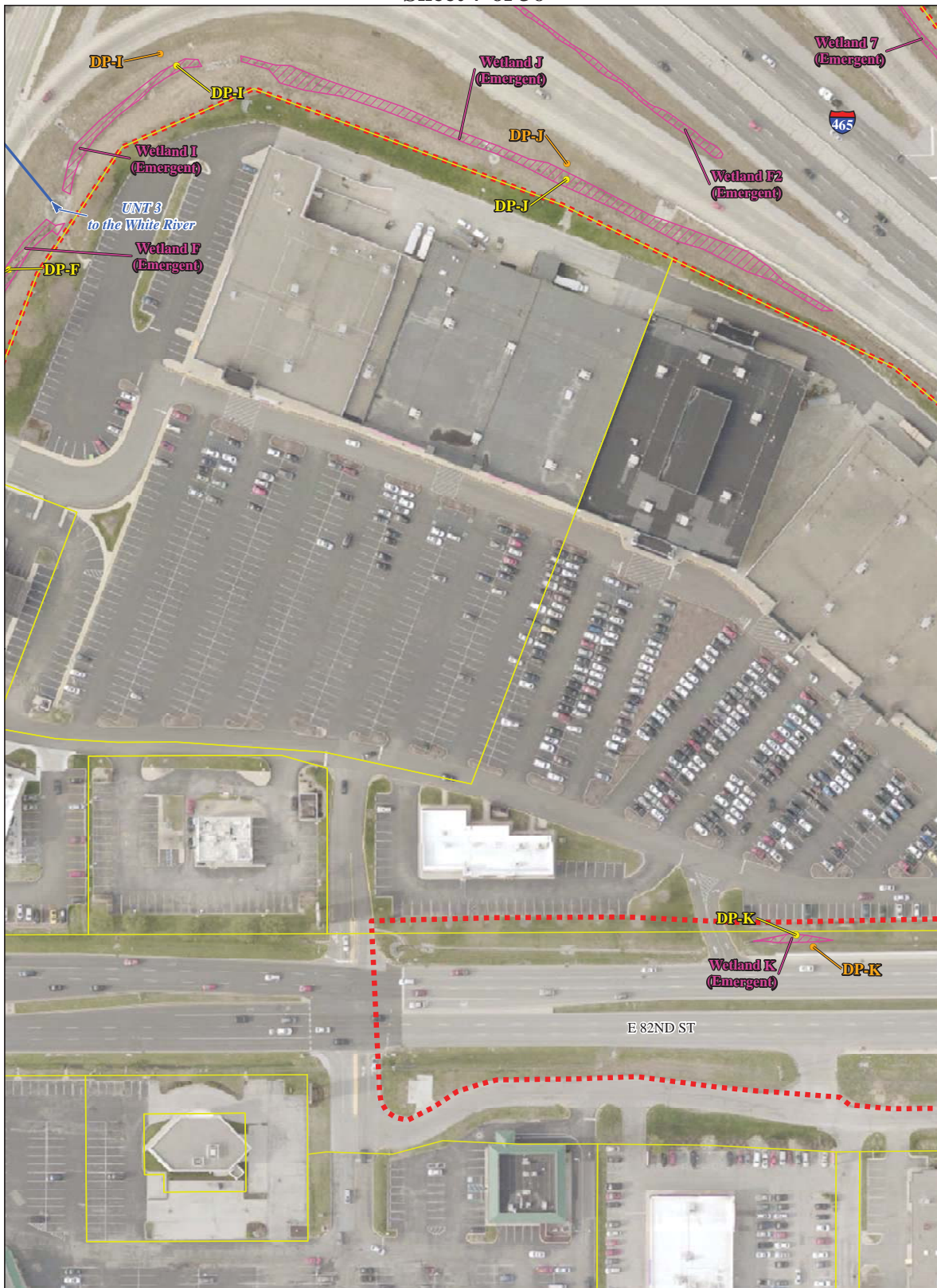
Sources:
 Non Orthophotography Data -
 Obtained from the State of Indiana Geographical
 Information Office Library
 Orthophotography -
 Obtained from Indiana Map
 Framework Data (www.indianamap.org)

Des. 1400075
 Clear Path 465
 Added Travel Lanes
 Marion County, Indiana
 Field-Identified Resources

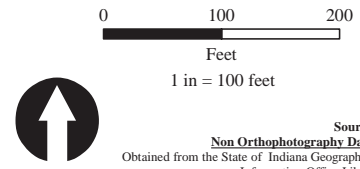





<ul style="list-style-type: none"> Study Area Parcels ▶▶ Delineated Streams ~ Potential Streams Waters of the State Waters of the US ● Wetland Data Point (In) ● Wetland Data Point (Out) 	<p>0 100 200</p> <hr style="width: 100%; border: 1px solid black;"/> <p>Feet</p> <p>1 in = 100 feet</p> <div style="text-align: center; margin-top: 10px;"> ↑ </div>	<p>Des. 1400075</p> <p>Clear Path 465 Added Travel Lanes Marion County, Indiana</p> <p>Field-Identified Resources</p> <hr/> <p><small>Sources:</small> Non Orthophotography Data - Obtained from the State of Indiana Geographical Information Office Library Orthophotography - Obtained from Indiana Map Framework Data (www.indianamap.org)</p>
---	---	---





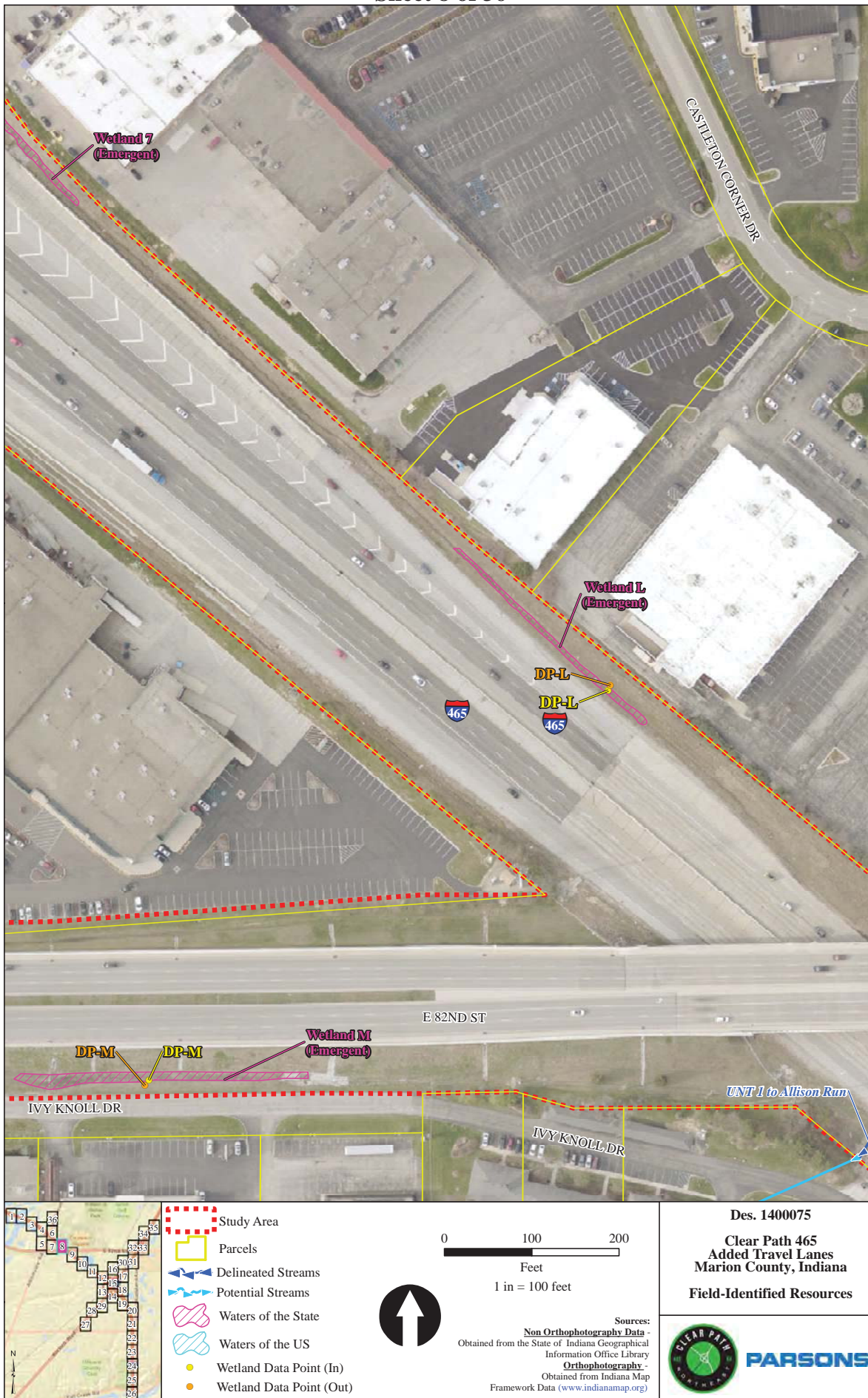
- Study Area
- Parcels
- Delineated Streams
- Potential Streams
- Waters of the State
- Waters of the US
- Wetland Data Point (In)
- Wetland Data Point (Out)

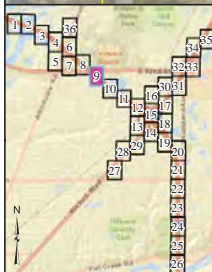
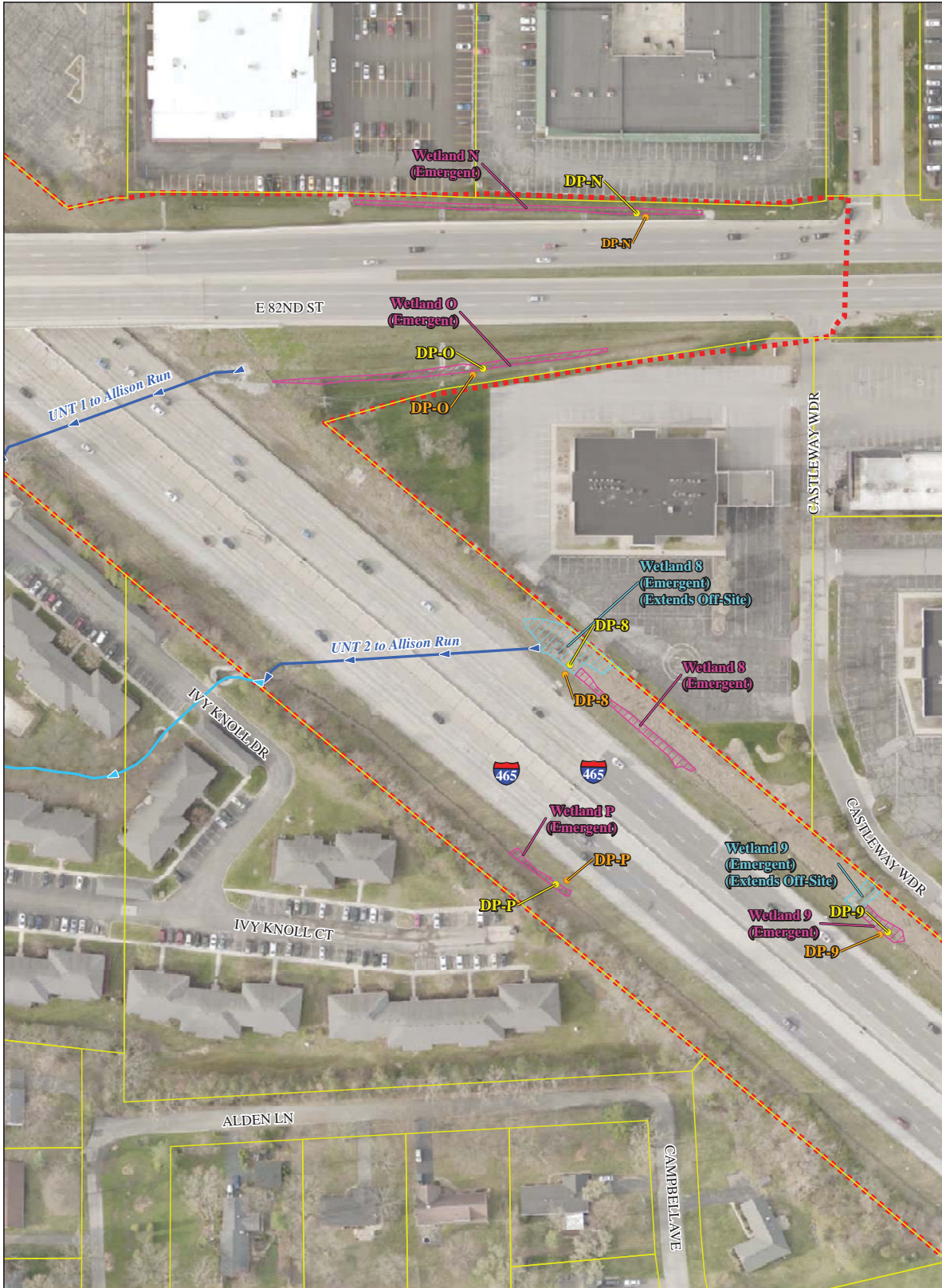


Des. 1400075
Clear Path 465
Added Travel Lanes
 Marion County, Indiana
Field-Identified Resources

Sources:
 Non Orthophotography Data -
 Obtained from the State of Indiana Geographical
 Information Office Library
 Orthophotography -
 Obtained from Indiana Map
 Framework Data (www.indianamap.org)





Study Area (Red dashed line)

Parcels (Yellow outline)

Delineated Streams (Blue arrow)

Potential Streams (Light blue arrow)

Waters of the State (Pink wavy line)

Waters of the US (Light blue wavy line)

Wetland Data Point (In) (Yellow dot)

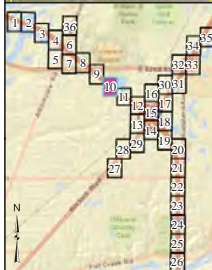
Wetland Data Point (Out) (Orange dot)












0 100 200
Feet
1 in = 100 feet

Sources:
 Non Orthophotography Data - Obtained from the State of Indiana Geographical Information Office Library
 Orthophotography - Obtained from Indiana Map Framework Data (www.indianamap.org)

Des. 1400075
Clear Path 465
Added Travel Lanes
 Marion County, Indiana
Field-Identified Resources

PARSONS





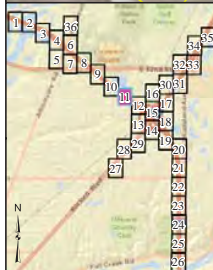
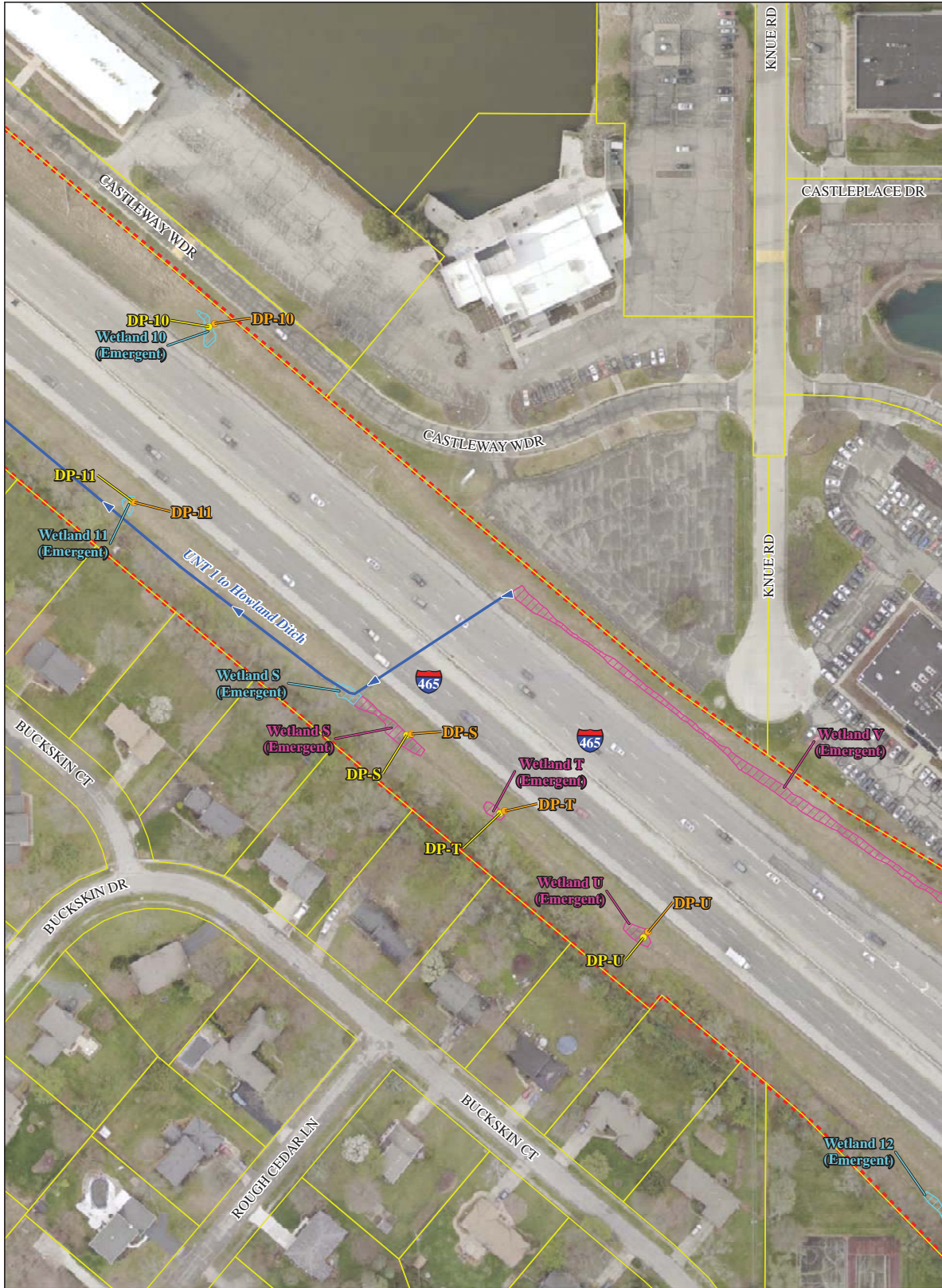
 Study Area	 0 100 200 Feet 1 in = 100 feet
 Parcels	
 Delineated Streams	
 Potential Streams	
 Waters of the State	Sources: Non Orthophotography Data - Obtained from the State of Indiana Geographical Information Office Library Orthophotography - Obtained from Indiana Map Framework Data (www.indianamap.org)
 Waters of the US	
 Wetland Data Point (In)	
 Wetland Data Point (Out)	













Des. 1400075

**Clear Path 465
Added Travel Lanes
Marion County, Indiana**

Field-Identified Resources

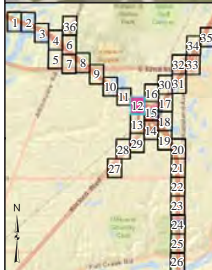


 Study Area	 0 100 200 Feet 1 in = 100 feet
 Parcels	
 Delineated Streams	
 Potential Streams	
 Waters of the State	Sources: Non Orthophotography Data - Obtained from the State of Indiana Geographical Information Office Library Orthophotography - Obtained from Indiana Map Framework Data (www.indianamap.org)
 Waters of the US	
 Wetland Data Point (In)	 
 Wetland Data Point (Out)	

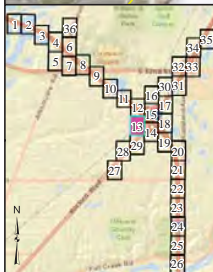
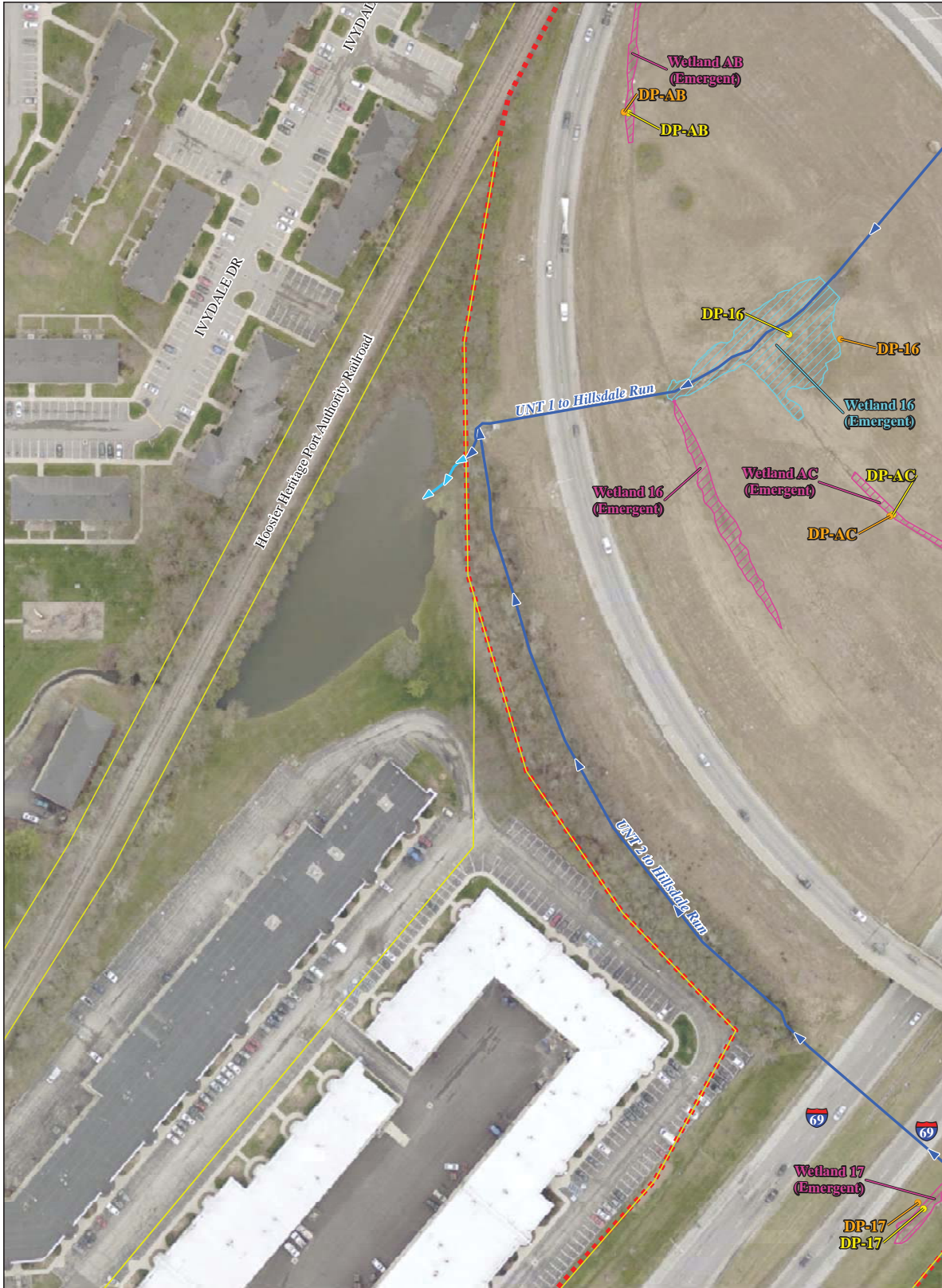
Des. 1400075

**Clear Path 465
Added Travel Lanes**
Marion County, Indiana


Field-Identified Resources



<ul style="list-style-type: none"> - - - Study Area Parcels <-> Delineated Streams ~ Potential Streams Waters of the State Waters of the US ● Wetland Data Point (In) ● Wetland Data Point (Out) 	<p>0 100 200</p> <hr style="width: 100%; border: 1px solid black;"/> <p>Feet</p> <p>1 in = 100 feet</p> <div style="text-align: center;"> </div>	<p>Des. 1400075</p> <p>Clear Path 465 Added Travel Lanes Marion County, Indiana</p> <p>Field-Identified Resources</p> <hr/> <p><small>Sources:</small></p> <p>Non Orthophotography Data - Obtained from the State of Indiana Geographical Information Office Library</p> <p>Orthophotography - Obtained from Indiana Map Framework Data (www.indianamap.org)</p>
--	--	--



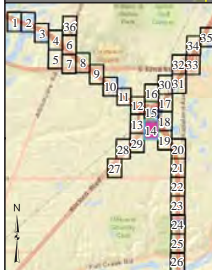
- Study Area
- Parcels
- ▶▶ Delineated Streams
- ▶▶ Potential Streams
- ◡◡ Waters of the State
- ◡◡ Waters of the US
- Wetland Data Point (In)
- Wetland Data Point (Out)



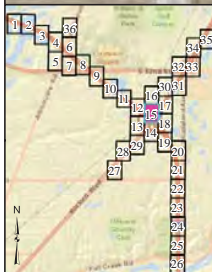
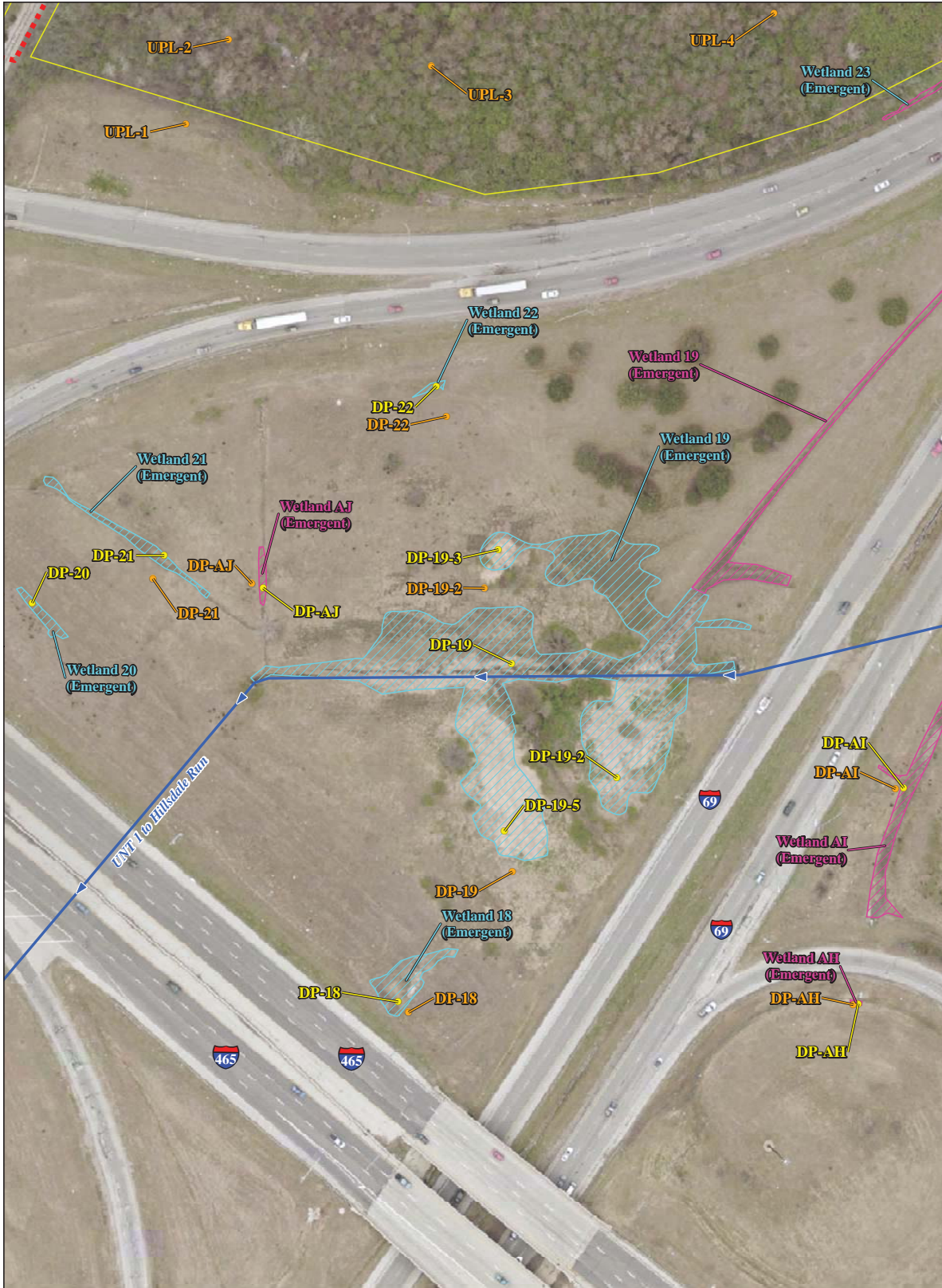
Des. 1400075
Clear Path 465
Added Travel Lanes
 Marion County, Indiana
Field-Identified Resources

Sources:
 Non Orthophotography Data -
 Obtained from the State of Indiana Geographical
 Information Office Library
 Orthophotography -
 Obtained from Indiana Map
 Framework Data (www.indianamap.org)





<ul style="list-style-type: none"> ■ Study Area Parcels ▶▶ Delineated Streams ~ Potential Streams Waters of the State Waters of the US ● Wetland Data Point (In) ● Wetland Data Point (Out) 	<p>0 100 200</p> <hr style="width: 100%; border: 1px solid black;"/> <p>Feet</p> <p>1 in = 100 feet</p> <div style="text-align: center;"> </div>	<p>Des. 1400075</p> <p>Clear Path 465 Added Travel Lanes Marion County, Indiana</p> <p>Field-Identified Resources</p> <p><small>Sources: Non Orthophotography Data - Obtained from the State of Indiana Geographical Information Office Library Orthophotography - Obtained from Indiana Map Framework Data (www.indianamap.org)</small></p>
---	--	---



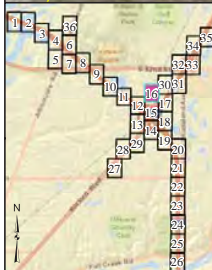
- Study Area
- Parcels
- ▶▶ Delineated Streams
- ~ Potential Streams
- Waters of the State
- Waters of the US
- Wetland Data Point (In)
- Wetland Data Point (Out)

0 100 200
 Feet
 1 in = 100 feet

↑

Sources:
 Non Orthophotography Data -
 Obtained from the State of Indiana Geographical
 Information Office Library
 Orthophotography -
 Obtained from Indiana Map
 Framework Data (www.indianamap.org)

Des. 1400075
**Clear Path 465
 Added Travel Lanes**
 Marion County, Indiana
Field-Identified Resources



- Study Area
- Parcels
- Delineated Streams
- Potential Streams
- Waters of the State
- Waters of the US
- Wetland Data Point (In)
- Wetland Data Point (Out)

UPL-5

0 100 200

Feet

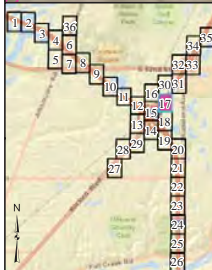
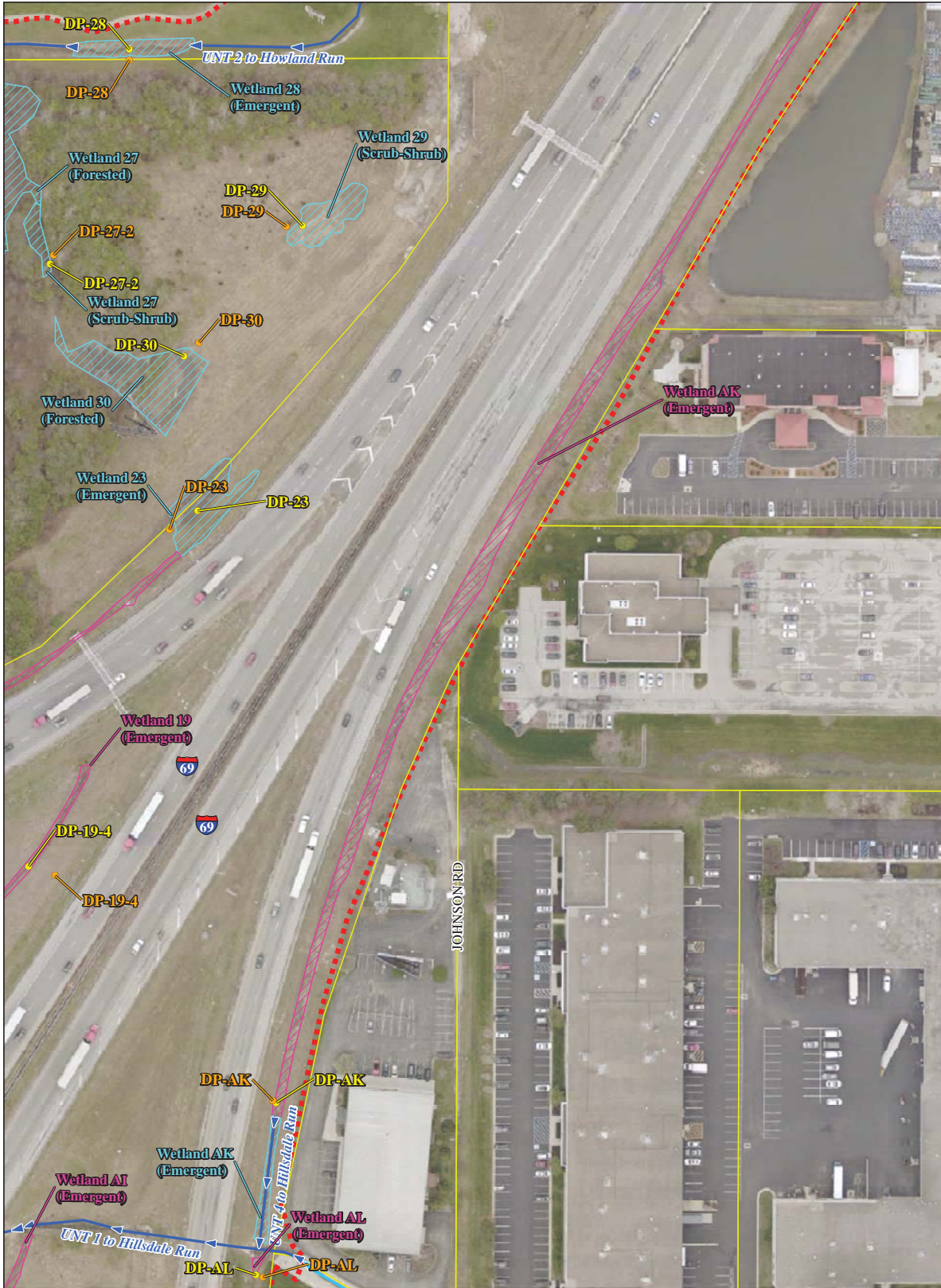
1 in = 100 feet

Sources:
 Non Orthophotography Data -
 Obtained from the State of Indiana Geographical
 Information Office Library
 Orthophotography -
 Obtained from Indiana Map
 Framework Data (www.indianamap.org)

Des. 1400075

Clear Path 465
Added Travel Lanes
Marion County, Indiana

Field-Identified Resources



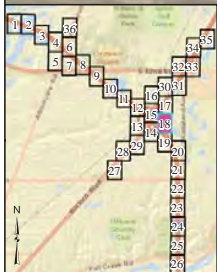
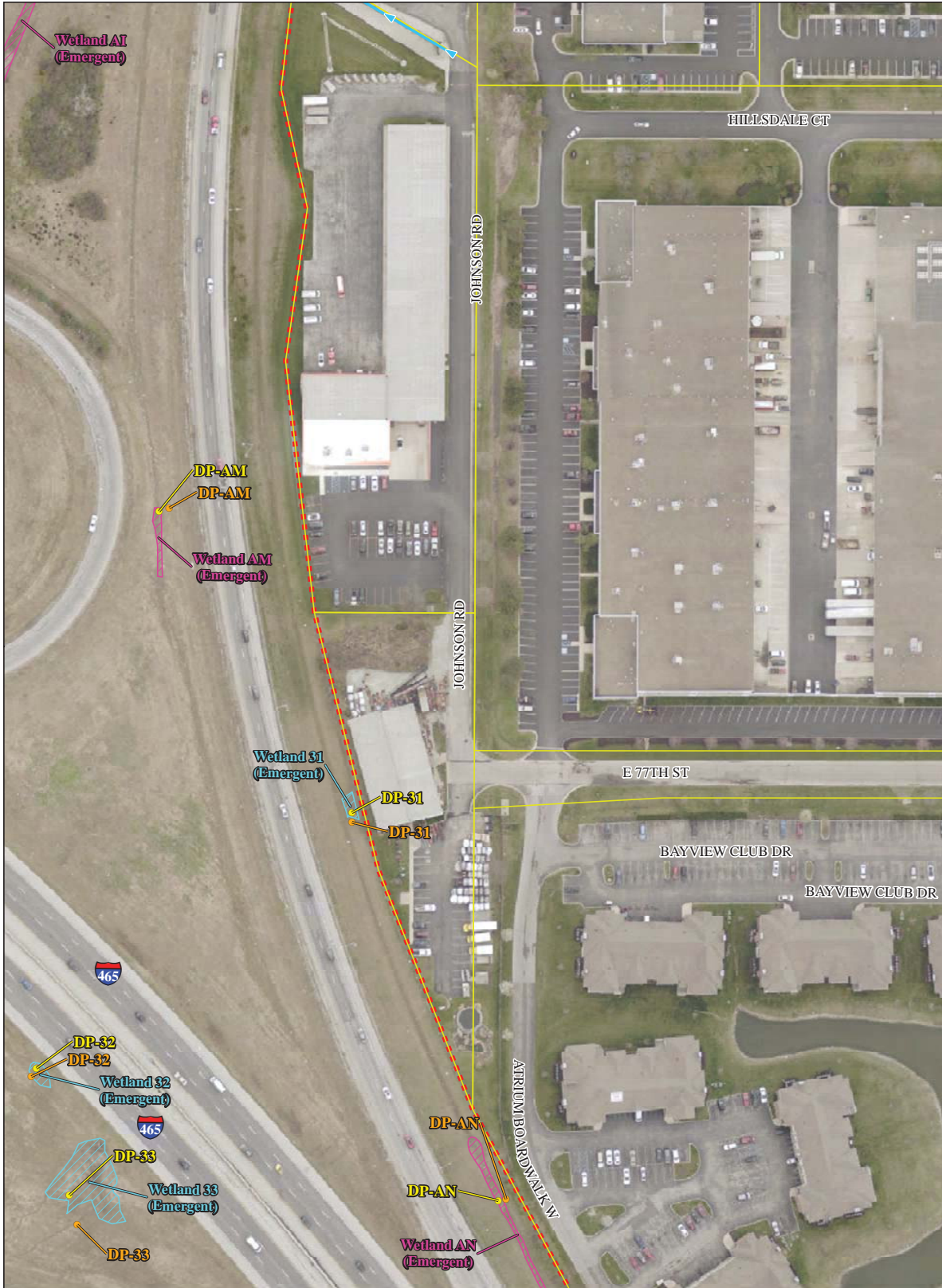
<ul style="list-style-type: none"> - - - Study Area Parcels <--> Delineated Streams ~ ~ ~ Potential Streams () Waters of the State () Waters of the US ● Wetland Data Point (In) ● Wetland Data Point (Out) 	<p>0 100 200</p> <hr style="width: 100%; border: 1px solid black;"/> <p>Feet</p> <p>1 in = 100 feet</p> <div style="text-align: center; margin-top: 10px;"> ↑ </div>
---	---

Des. 1400075

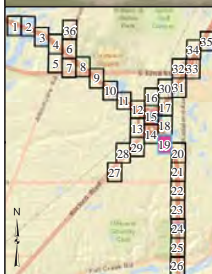
**Clear Path 465
Added Travel Lanes
Marion County, Indiana**

Field-Identified Resources


Sources:
Non Orthophotography Data -
 Obtained from the State of Indiana Geographical
 Information Office Library
Orthophotography -
 Obtained from Indiana Map
 Framework Data (www.indianamap.org)



<ul style="list-style-type: none"> Study Area Parcels Delineated Streams Potential Streams Waters of the State Waters of the US ● Wetland Data Point (In) ● Wetland Data Point (Out) 	<p>0 100 200</p> <p>Feet</p> <p>1 in = 100 feet</p>	<p>Des. 1400075</p> <p>Clear Path 465 Added Travel Lanes Marion County, Indiana</p> <p>Field-Identified Resources</p> <hr/> <p><small>Sources:</small></p> <p><small>Non Orthophotography Data -</small> <small>Obtained from the State of Indiana Geographical</small> <small>Information Office Library</small></p> <p><small>Orthophotography -</small> <small>Obtained from Indiana Map</small> <small>Framework Data (www.indianamap.org)</small></p>
---	---	---





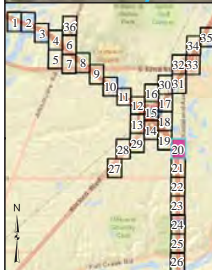
- Study Area
- Parcels
- Delineated Streams
- Potential Streams
- Waters of the State
- Waters of the US
- Wetland Data Point (In)
- Wetland Data Point (Out)



Sources:
 Non Orthophotography Data -
 Obtained from the State of Indiana Geographical
 Information Office Library
 Orthophotography -
 Obtained from Indiana Map
 Framework Data (www.indianamap.org)

Des. 1400075
**Clear Path 465
 Added Travel Lanes**
 Marion County, Indiana
Field-Identified Resources



- Study Area
- Parcels
- ▶▶ Delineated Streams
- ▶▶▶▶ Potential Streams
- Waters of the State
- Waters of the US
- Wetland Data Point (In)
- Wetland Data Point (Out)

0 100 200
 Feet
 1 in = 100 feet

↑

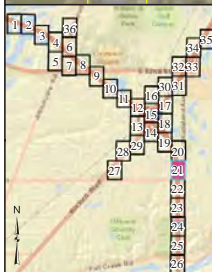
Sources:
 Non Orthophotography Data -
 Obtained from the State of Indiana Geographical
 Information Office Library
 Orthophotography -
 Obtained from Indiana Map
 Framework Data (www.indianamap.org)










Des. 1400075



**Clear Path 465
 Added Travel Lanes
 Marion County, Indiana**

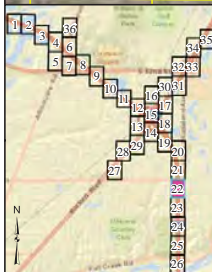
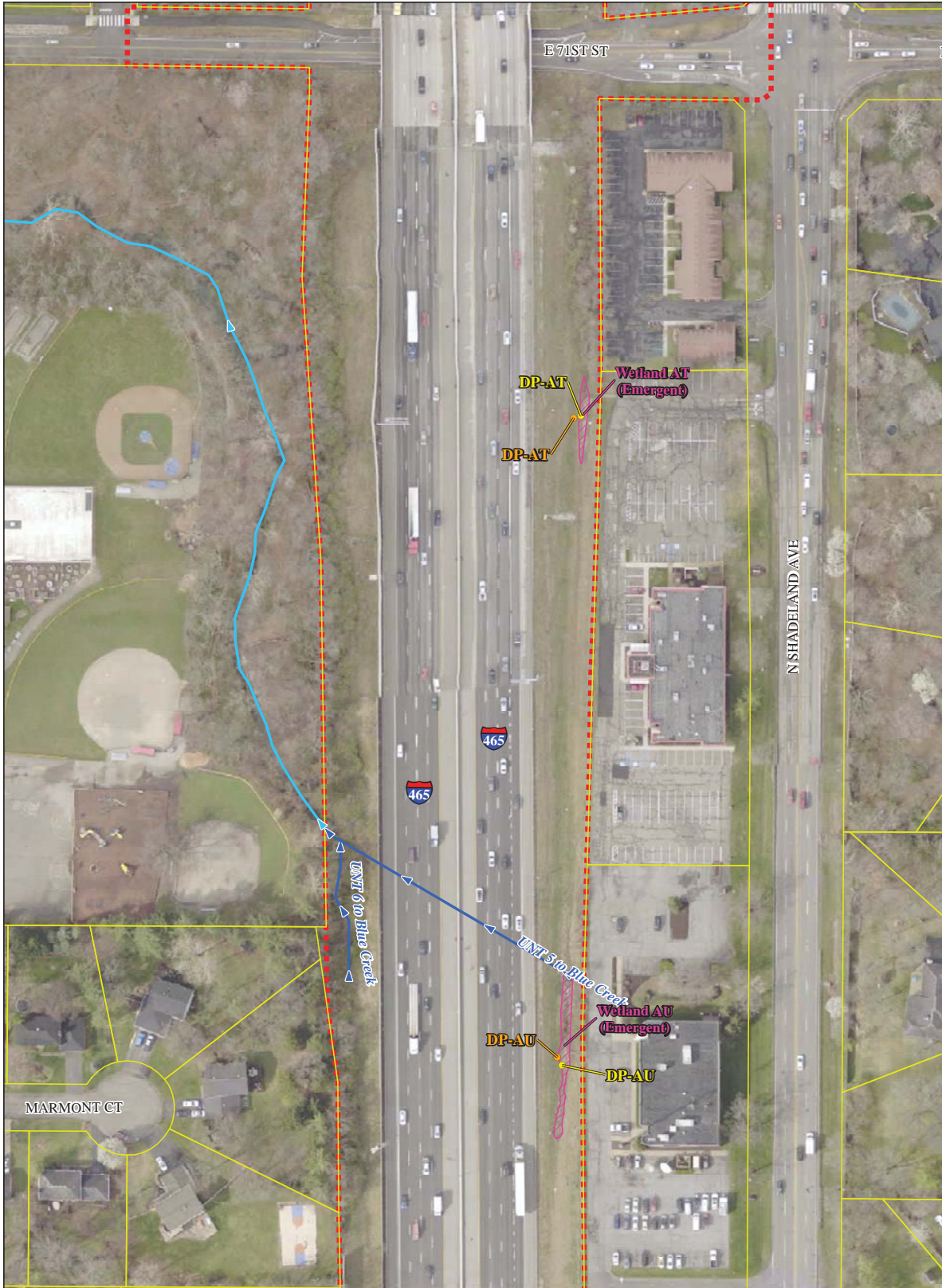
Field-Identified Resources

PARSONS



<ul style="list-style-type: none">  Study Area  Parcels  Delineated Streams  Potential Streams  Waters of the State  Waters of the US  Wetland Data Point (In)  Wetland Data Point (Out) 	<p>0 100 200</p> <hr style="width: 100%; border: 1px solid black;"/> <p>Feet</p> <p>1 in = 100 feet</p> 	<p>Des. 1400075</p> <p>Clear Path 465 Added Travel Lanes Marion County, Indiana</p> <p>Field-Identified Resources</p> <p><small>Sources: Non Orthophotography Data - Obtained from the State of Indiana Geographical Information Office Library Orthophotography - Obtained from Indiana Map Framework Data (www.indianamap.org)</small></p>
--	---	---

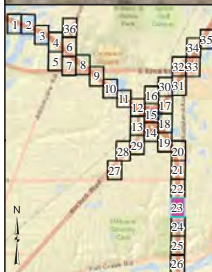
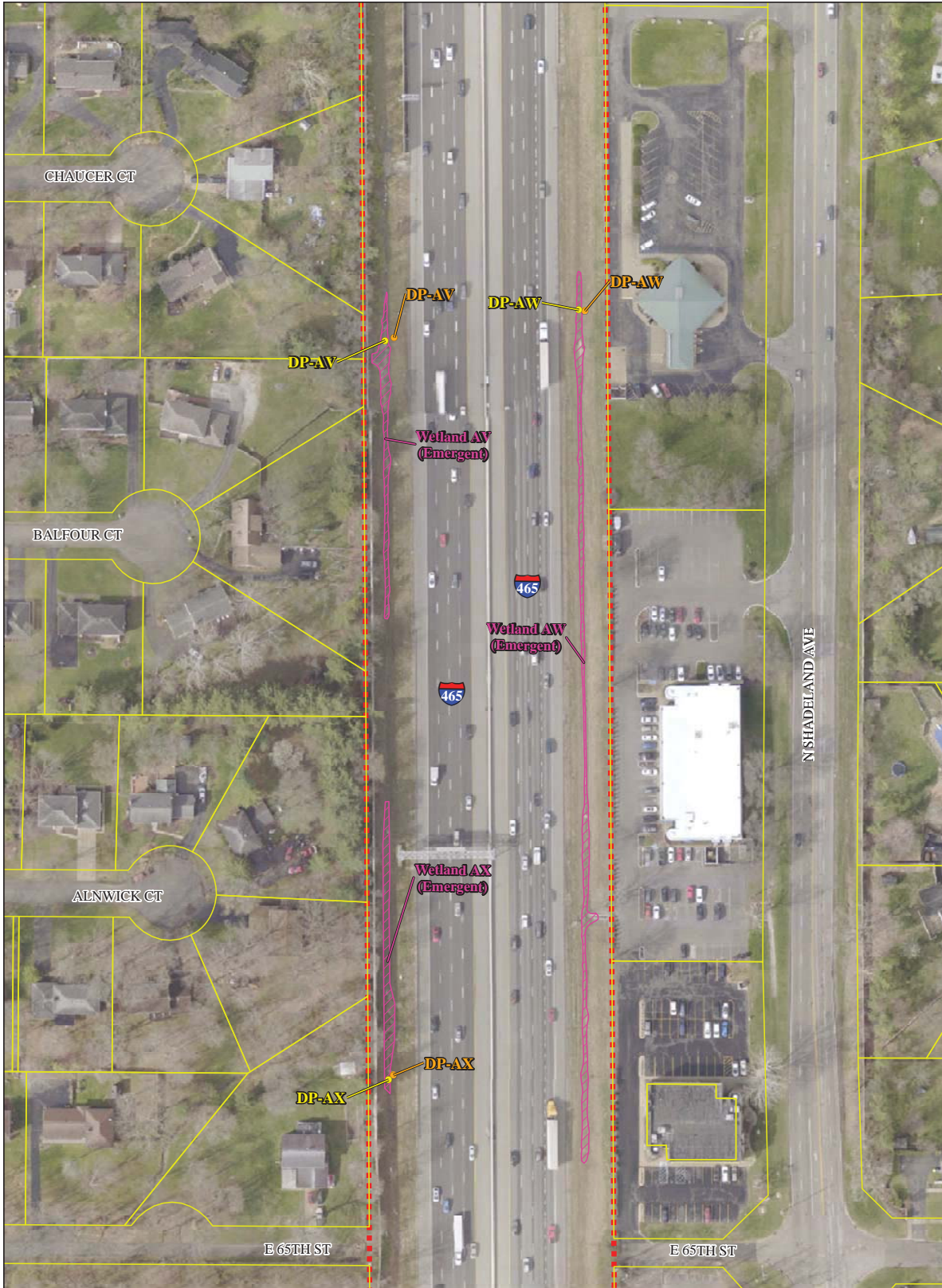


- Study Area
- Parcels
- Delineated Streams
- Potential Streams
- Waters of the State
- Waters of the US
- Wetland Data Point (In)
- Wetland Data Point (Out)

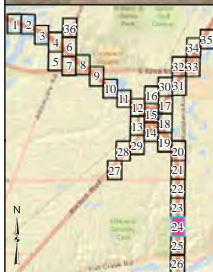
0 100 200
Feet
1 in = 100 feet

Sources:
Non Orthophotography Data -
Obtained from the State of Indiana Geographical
Information Office Library
Orthophotography -
Obtained from Indiana Map
Framework Data (www.indianamap.org)

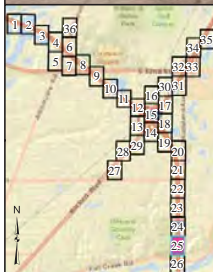
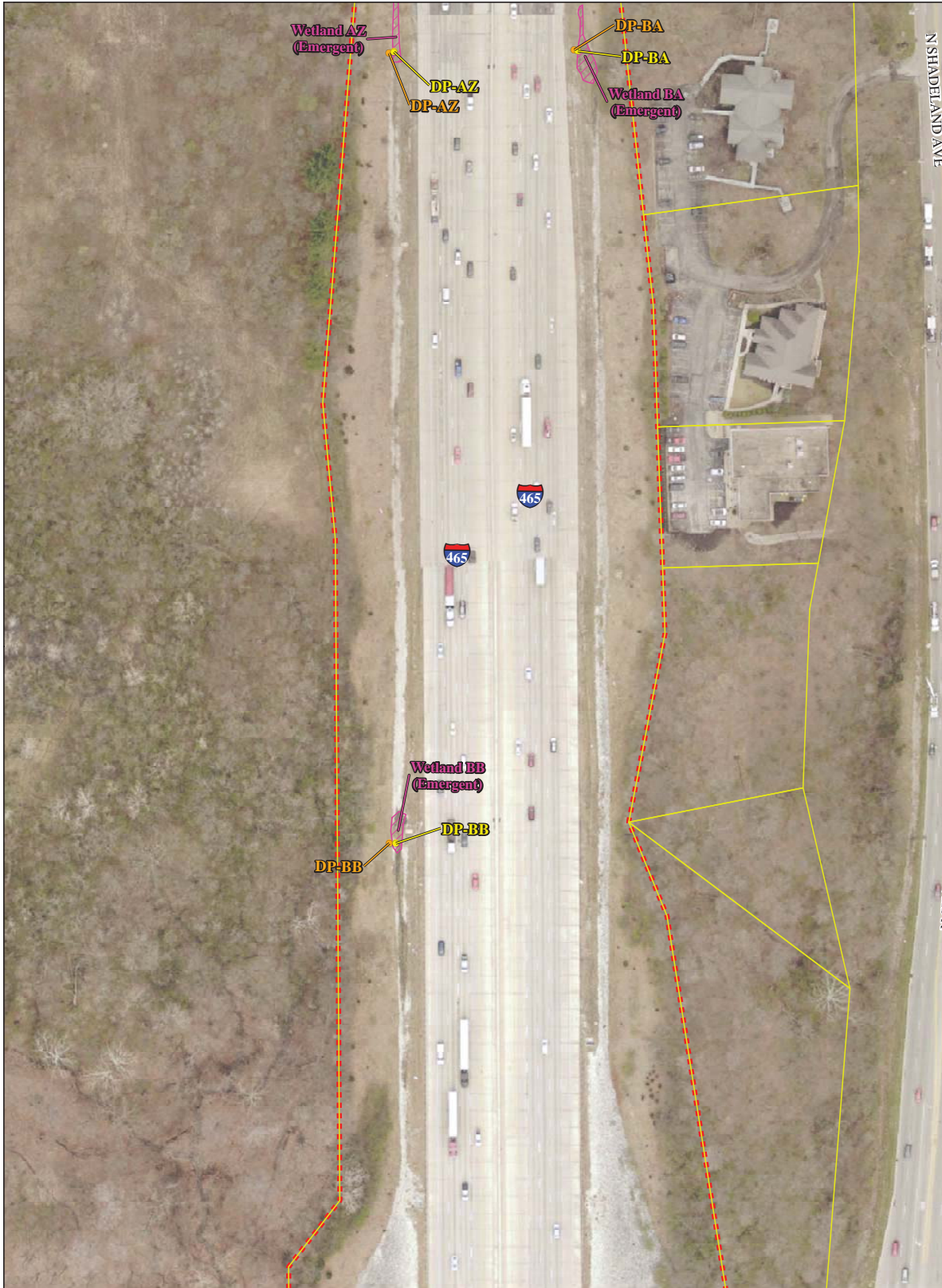
Des. 1400075
Clear Path 465
Added Travel Lanes
Marion County, Indiana
Field-Identified Resources



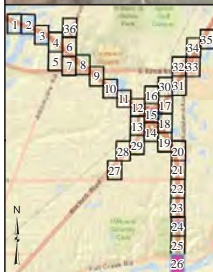
<ul style="list-style-type: none"> Study Area Parcels Delineated Streams Potential Streams Waters of the State Waters of the US Wetland Data Point (In) Wetland Data Point (Out) 	<p>0 100 200</p> <p>Feet</p> <p>1 in = 100 feet</p>	<p>Des. 1400075</p> <p>Clear Path 465 Added Travel Lanes Marion County, Indiana</p> <p>Field-Identified Resources</p> <p><small>Sources: Non Orthophotography Data - Obtained from the State of Indiana Geographical Information Office Library Orthophotography - Obtained from Indiana Map Framework Data (www.indianamap.org)</small></p>
--	---	---



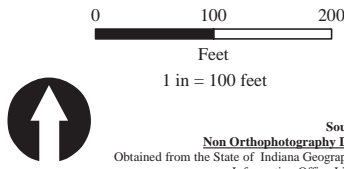
<ul style="list-style-type: none"> Study Area Parcels Delineated Streams Potential Streams Waters of the State Waters of the US Wetland Data Point (In) Wetland Data Point (Out) 	<p>0 100 200</p> <p>Feet</p> <p>1 in = 100 feet</p>	<p>Des. 1400075</p> <p>Clear Path 465 Added Travel Lanes Marion County, Indiana</p> <p>Field-Identified Resources</p> <p><small>Sources: Non Orthophotography Data - Obtained from the State of Indiana Geographical Information Office Library Orthophotography - Obtained from Indiana Map Framework Data (www.indianamap.org)</small></p>
--	---	--



<ul style="list-style-type: none"> Study Area Parcels Delineated Streams Potential Streams Waters of the State Waters of the US Wetland Data Point (In) Wetland Data Point (Out) 	<p>0 100 200</p> <p>Feet</p> <p>1 in = 100 feet</p>	<p>Des. 1400075</p> <p>Clear Path 465 Added Travel Lanes Marion County, Indiana</p> <p>Field-Identified Resources</p> <p>Sources: Non Orthophotography Data - Obtained from the State of Indiana Geographical Information Office Library Orthophotography - Obtained from Indiana Map Framework Data (www.indianamap.org)</p>
--	---	--





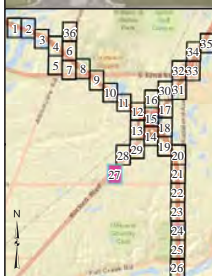
- Study Area
- Parcels
- Delineated Streams
- Potential Streams
- Waters of the State
- Waters of the US
- Wetland Data Point (In)
- Wetland Data Point (Out)













Sources:
 Non Orthophotography Data -
 Obtained from the State of Indiana Geographical
 Information Office Library
 Orthophotography -
 Obtained from Indiana Map
 Framework Data (www.indianamap.org)

Des. 1400075
**Clear Path 465
 Added Travel Lanes
 Marion County, Indiana**
Field-Identified Resources





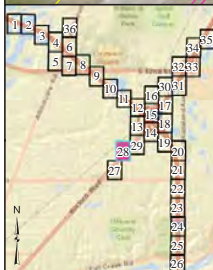
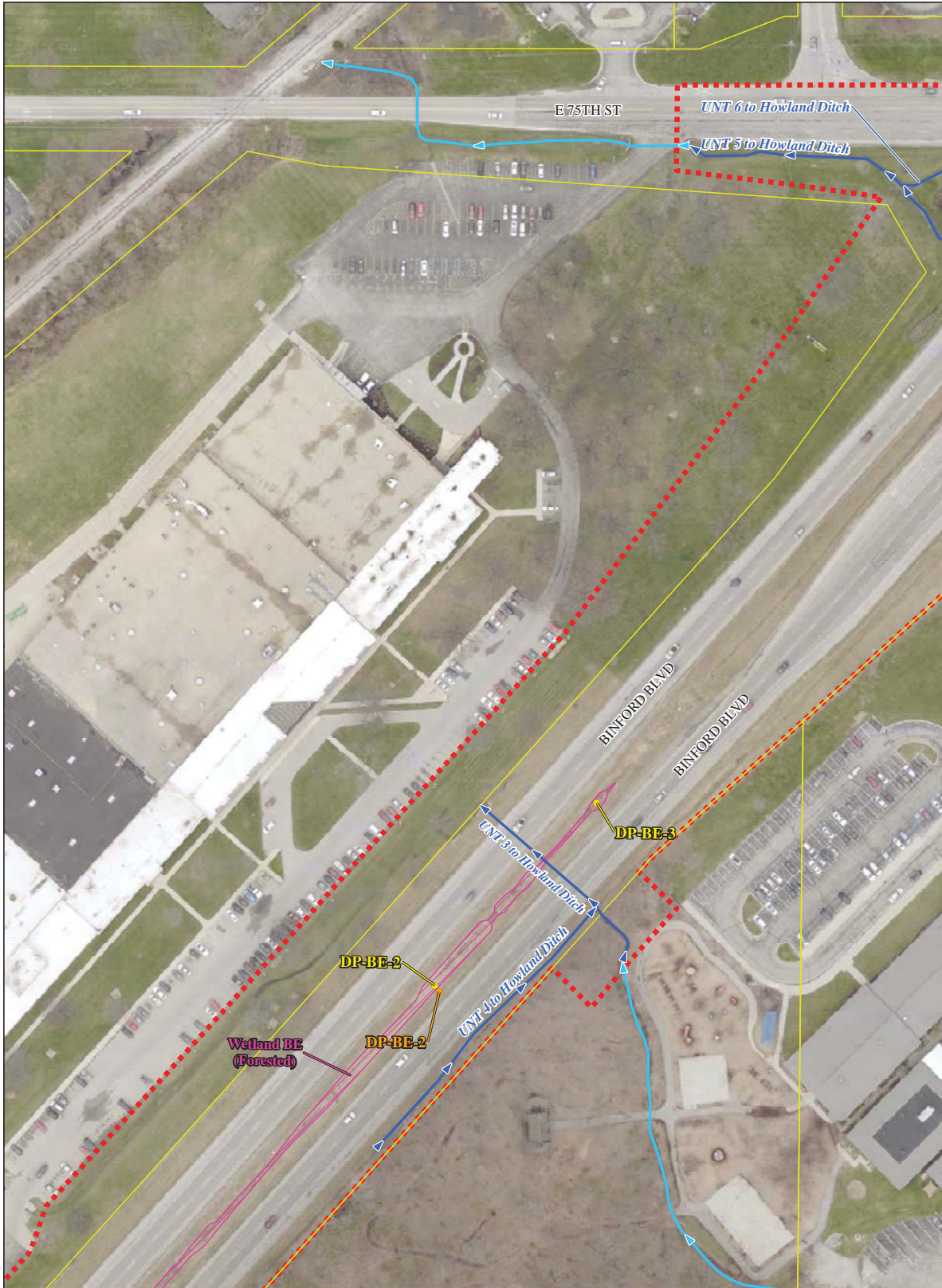
	Study Area	 0 100 200 Feet 1 in = 100 feet
	Parcels	
	Delineated Streams	
	Potential Streams	
	Waters of the State	Sources: Non Orthophotography Data - Obtained from the State of Indiana Geographical Information Office Library Orthophotography - Obtained from Indiana Map Framework Data (www.indianamap.org)
	Waters of the US	
	Wetland Data Point (In)	
	Wetland Data Point (Out)	

Des. 1400075

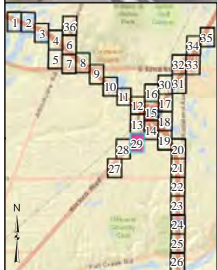
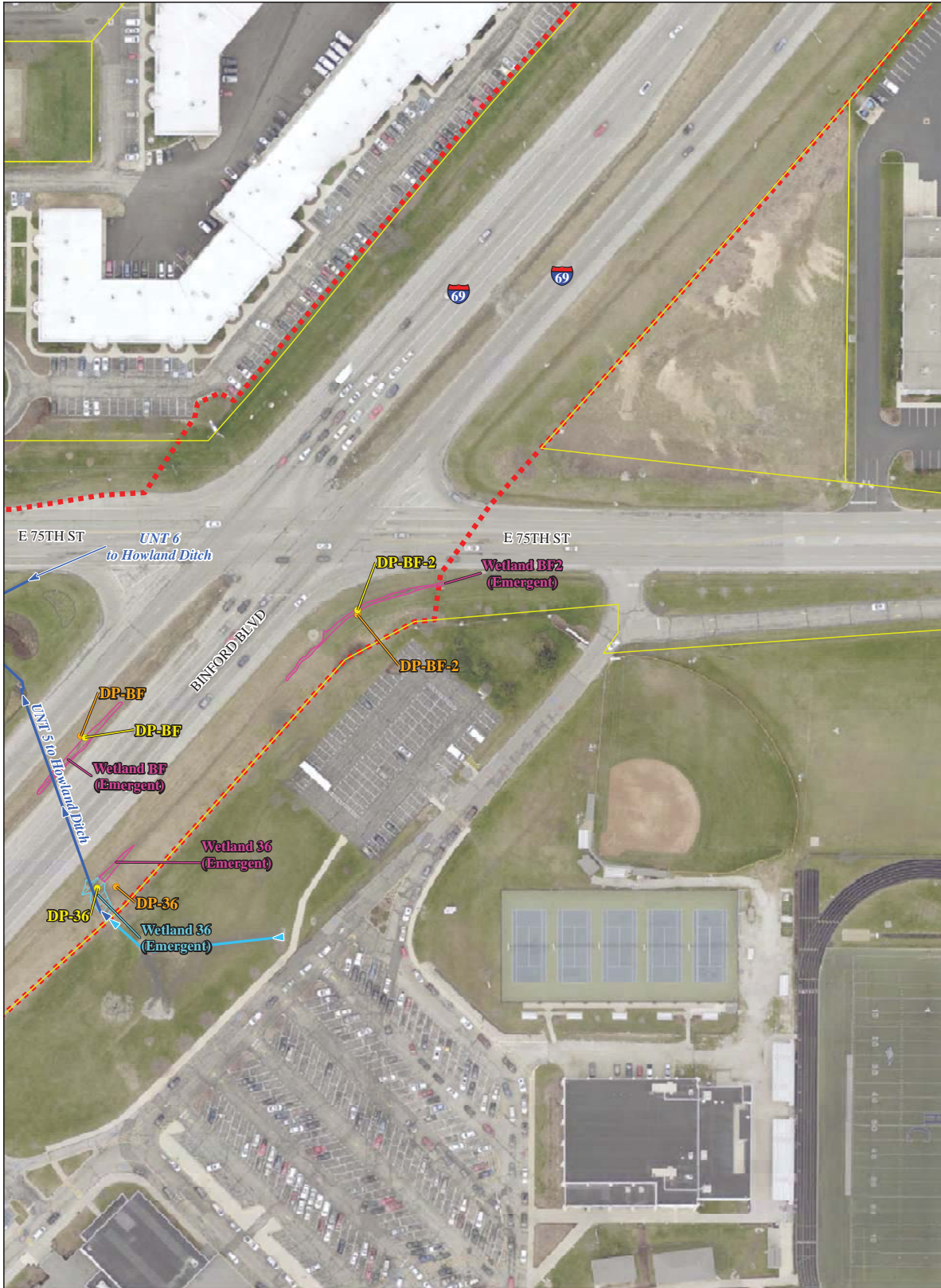
**Clear Path 465
Added Travel Lanes**
Marion County, Indiana

Field-Identified Resources







<ul style="list-style-type: none"> Study Area Parcels ↔ Delineated Streams ↔ Potential Streams Waters of the State Waters of the US ● Wetland Data Point (In) ● Wetland Data Point (Out) 	<p>0 100 200</p> <hr style="width: 100%; border: 0.5px solid black;"/> <p>Feet</p> <p>1 in = 100 feet</p> <div style="text-align: center; margin-top: 10px;"> ↑ </div>	<p>Des. 1400075</p> <p>Clear Path 465 Added Travel Lanes Marion County, Indiana</p> <p>Field-Identified Resources</p> <hr/> <p><small>Sources:</small></p> <p><small>Non Orthophotography Data - Obtained from the State of Indiana Geographical Information Office Library</small></p> <p><small>Orthophotography - Obtained from Indiana Map Framework Data (www.indianamap.org)</small></p>
--	---	---

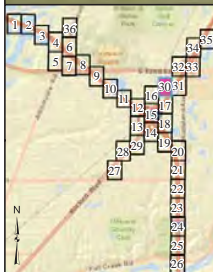
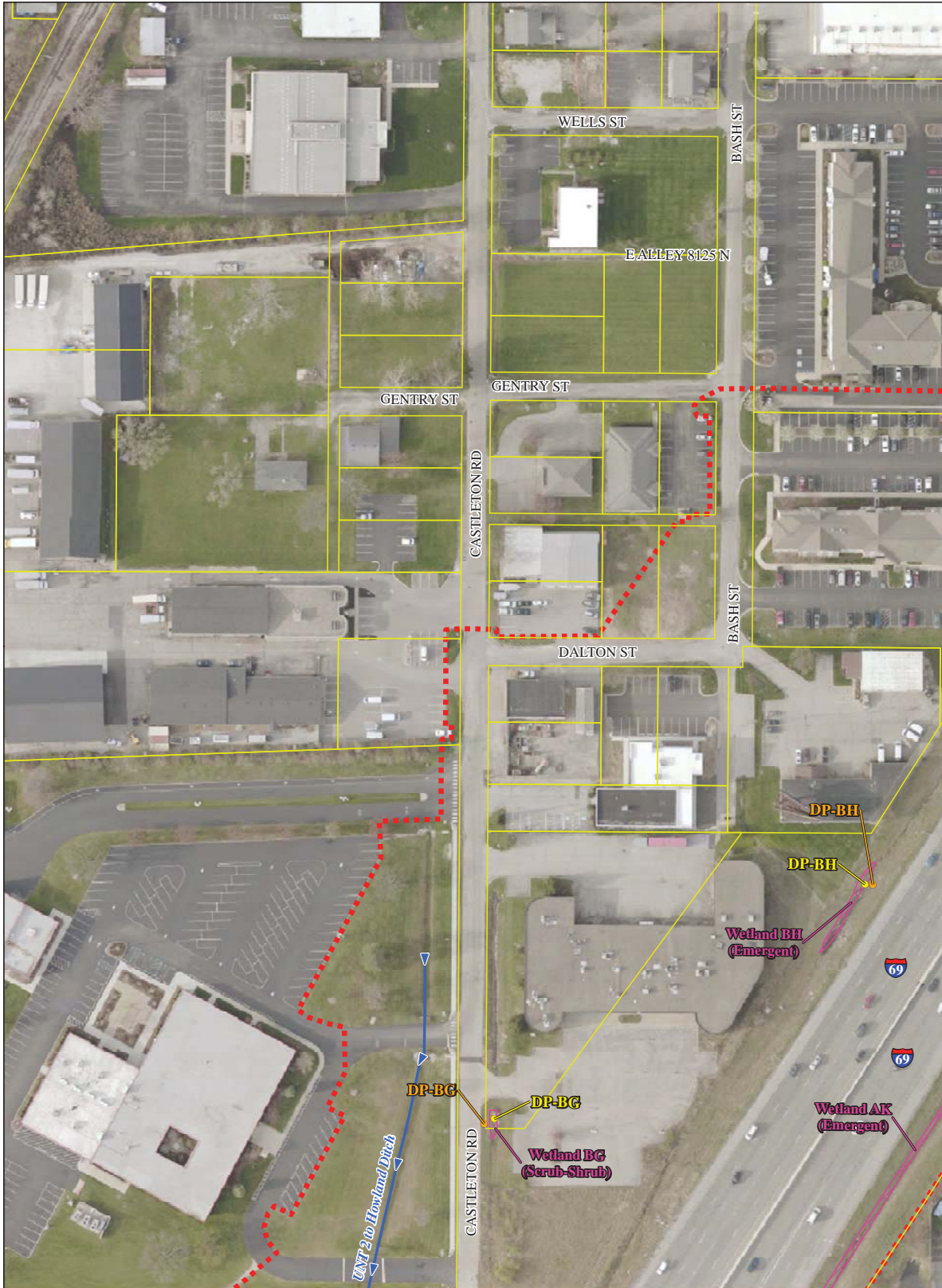


- - - Study Area
- Parcels
- > Delineated Streams
- ~ Potential Streams
- Waters of the State
- Waters of the US
- Wetland Data Point (In)
- Wetland Data Point (Out)



Des. 1400075
Clear Path 465
Added Travel Lanes
 Marion County, Indiana
Field-Identified Resources

Sources:
 Non Orthophotography Data -
 Obtained from the State of Indiana Geographical
 Information Office Library
 Orthophotography -
 Obtained from Indiana Map
 Framework Data (www.indianamap.org)



- Study Area
- Parcels
- ▶▶ Delineated Streams
- ▶▶▶ Potential Streams
- ⊕ Waters of the State
- ⊕ Waters of the US
- Wetland Data Point (In)
- Wetland Data Point (Out)

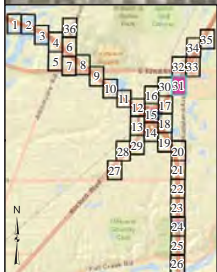
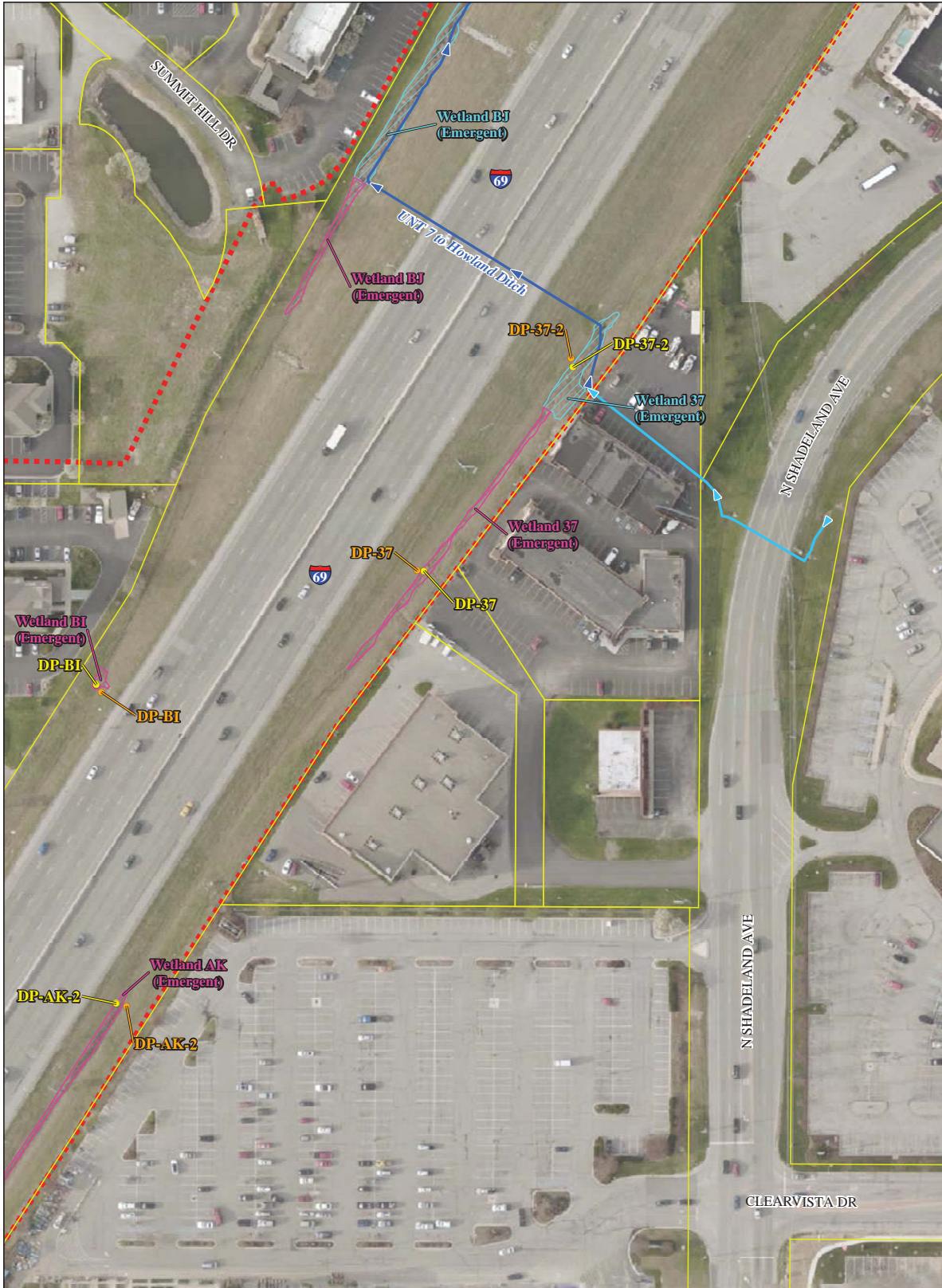
1 in = 100 feet

Sources:
 Non Orthophotography Data -
 Obtained from the State of Indiana Geographical
 Information Office Library
 Orthophotography -
 Obtained from Indiana Map
 Framework Data (www.indianamap.org)

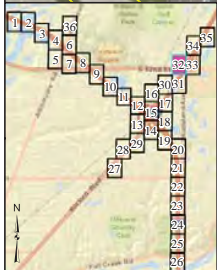
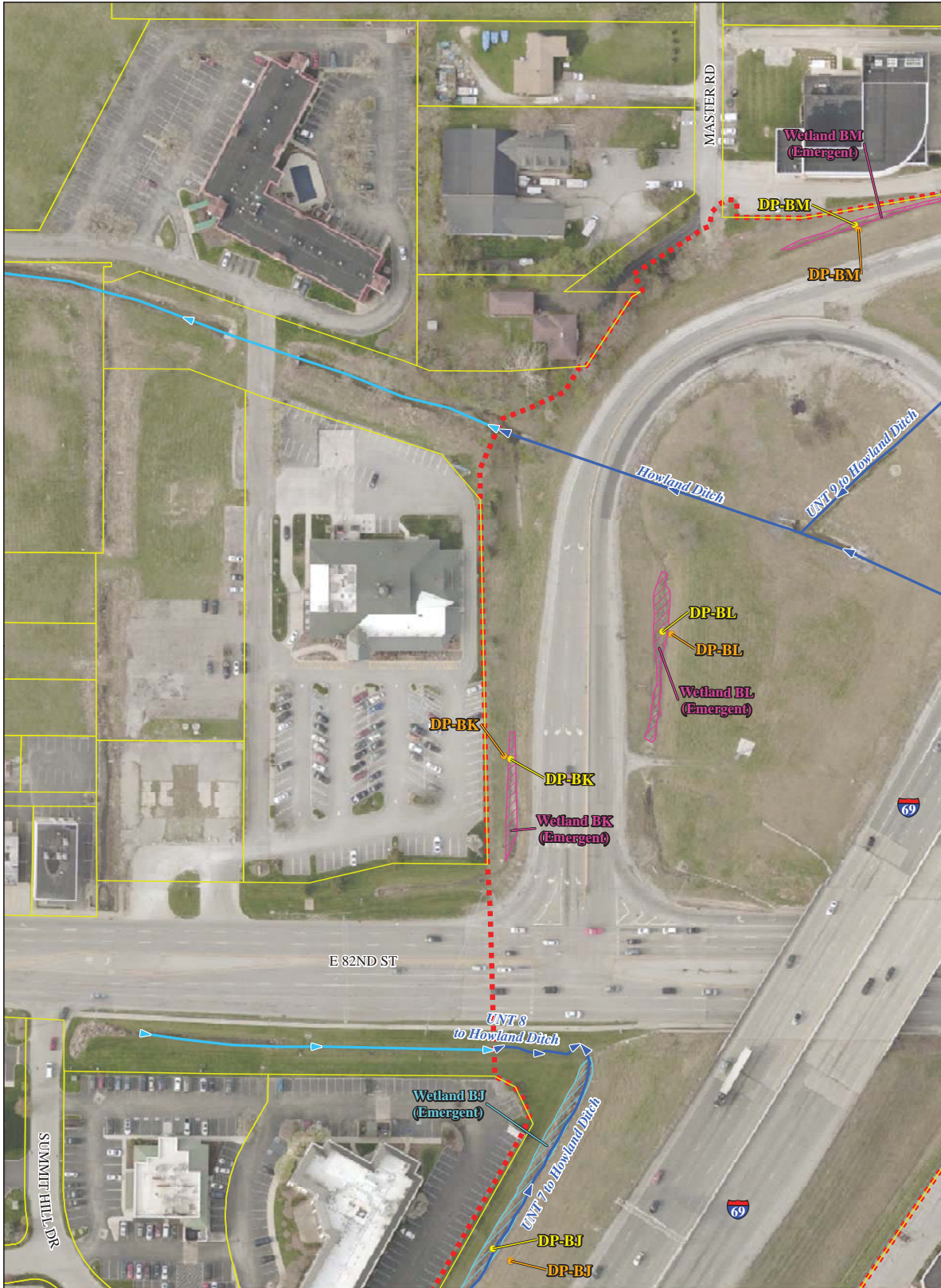
Des. 1400075

**Clear Path 465
 Added Travel Lanes
 Marion County, Indiana**

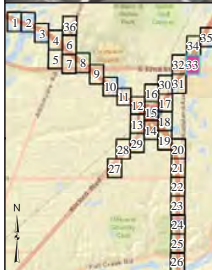
Field-Identified Resources



<ul style="list-style-type: none"> - - - - - Study Area Parcels —▶—▶—▶ Delineated Streams - - - - - Potential Streams Waters of the State Waters of the US ● Wetland Data Point (In) ● Wetland Data Point (Out) 	<p>0 100 200</p> <hr style="width: 100%; border: 1px solid black;"/> <p>Feet</p> <p>1 in = 100 feet</p> <div style="text-align: center; margin-top: 10px;"> </div>	<p>Des. 1400075</p> <p>Clear Path 465 Added Travel Lanes Marion County, Indiana</p> <p>Field-Identified Resources</p> <hr/> <p><small>Sources:</small></p> <p><small>Non Orthophotography Data -</small> <small>Obtained from the State of Indiana Geographical</small> <small>Information Office Library</small></p> <p><small>Orthophotography -</small> <small>Obtained from Indiana Map</small> <small>Framework Data (www.indianamap.org)</small></p>
---	--	---



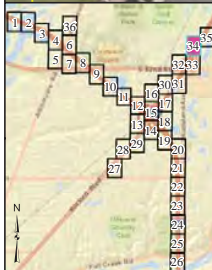
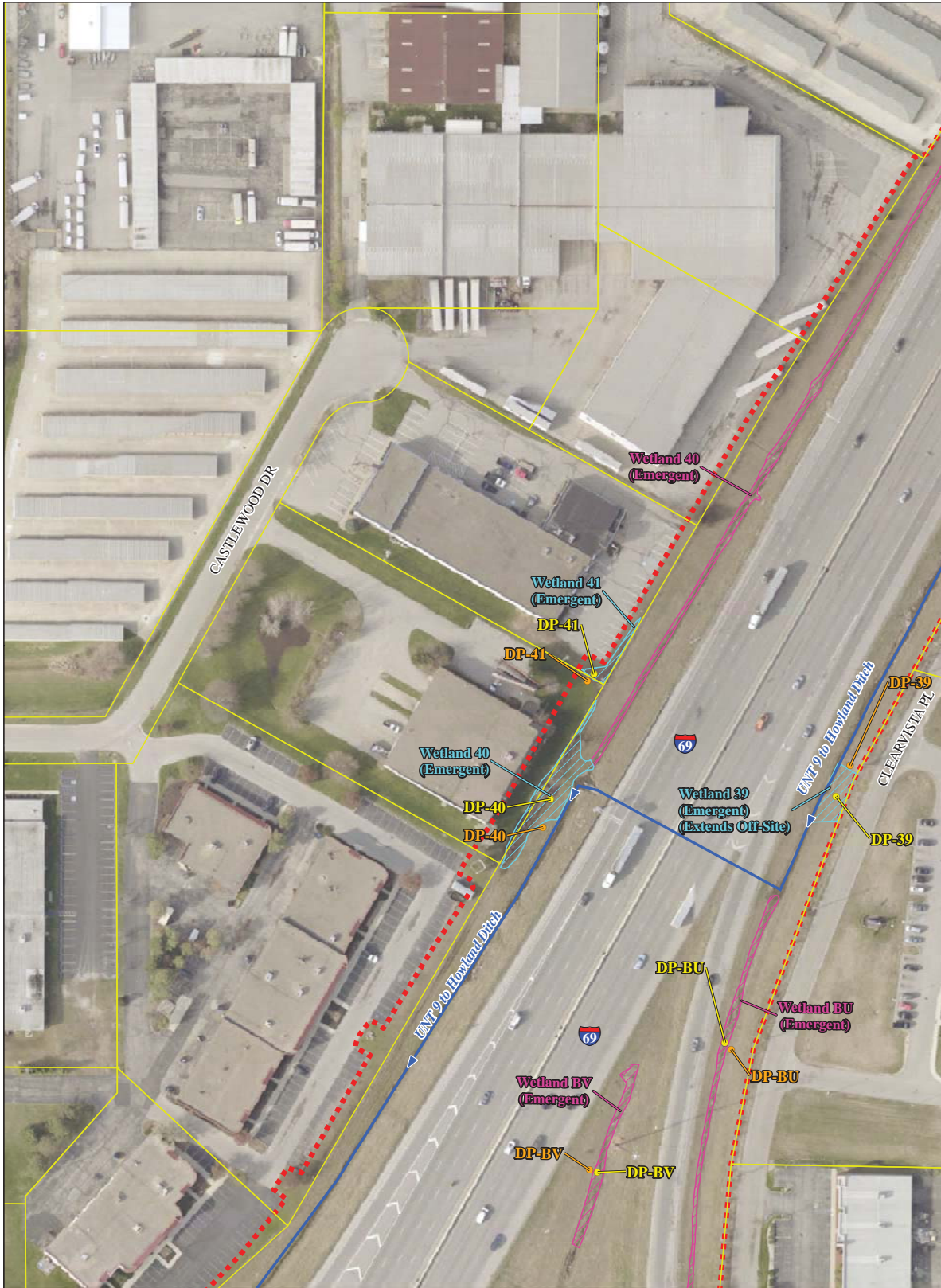
<ul style="list-style-type: none"> Study Area Parcels Delineated Streams Potential Streams Waters of the State Waters of the US ● Wetland Data Point (In) ● Wetland Data Point (Out) 	<p>0 100 200</p> <hr style="width: 100%; border: 0; border-top: 1px solid black;"/> <p>Feet</p> <p>1 in = 100 feet</p> <div style="text-align: center;"> </div>	<p>Des. 1400075</p> <p>Clear Path 465 Added Travel Lanes Marion County, Indiana</p> <p>Field-Identified Resources</p> <p><small>Sources: Non Orthophotography Data - Obtained from the State of Indiana Geographical Information Office Library Orthophotography - Obtained from Indiana Map Framework Data (www.indianamap.org)</small></p>
--	---	--



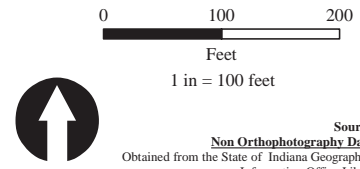
Study Area	0 100 200 Feet 1 in = 100 feet
Parcels	
Delineated Streams	
Potential Streams	
Waters of the State	Sources: Non Orthophotography Data - Obtained from the State of Indiana Geographical Information Office Library Orthophotography - Obtained from Indiana Map Framework Data (www.indianamap.org)
Waters of the US	
Wetland Data Point (In)	
Wetland Data Point (Out)	

Des. 1400075
Clear Path 465
 Added Travel Lanes
 Marion County, Indiana
Field-Identified Resources

PARSONS





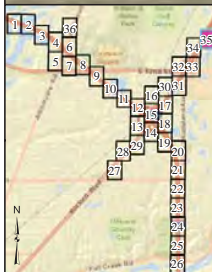
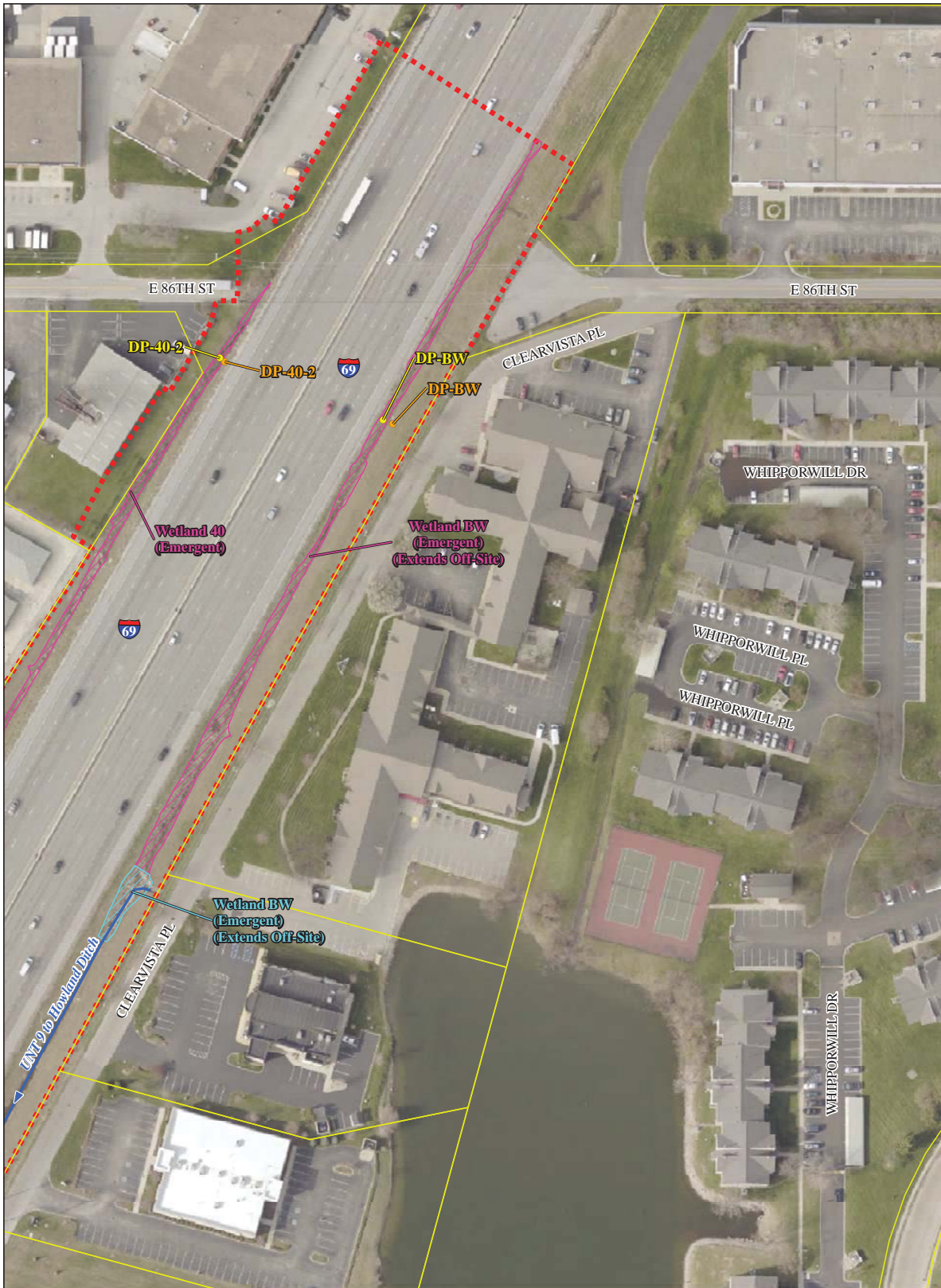
- - - Study Area
- Parcels
- ▶—▶ Delineated Streams
- - - - - Potential Streams
- Waters of the State
- Waters of the US
- Wetland Data Point (In)
- Wetland Data Point (Out)



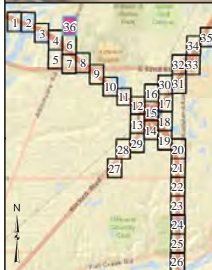
Des. 1400075
Clear Path 465
Added Travel Lanes
 Marion County, Indiana
Field-Identified Resources









Sources:
 Non Orthophotography Data -
 Obtained from the State of Indiana Geographical
 Information Office Library
 Orthophotography -
 Obtained from Indiana Map
 Framework Data (www.indianamap.org)

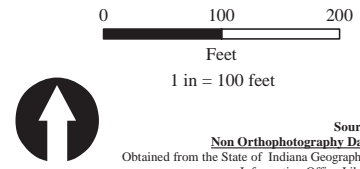





<ul style="list-style-type: none"> Study Area Parcels Delineated Streams Potential Streams Waters of the State Waters of the US Wetland Data Point (In) Wetland Data Point (Out) 	<p>0 100 200</p> <p>Feet</p> <p>1 in = 100 feet</p>	<p>Des. 1400075</p> <p>Clear Path 465 Added Travel Lanes Marion County, Indiana</p> <p>Field-Identified Resources</p> <p><small>Sources: Non Orthophotography Data - Obtained from the State of Indiana Geographical Information Office Library Orthophotography - Obtained from Indiana Map Framework Data (www.indianamap.org)</small></p>
--	---	---



-  Study Area
-  Parcels
-  Delineated Streams
-  Potential Streams
-  Waters of the State
-  Waters of the US
-  Wetland Data Point (In)
-  Wetland Data Point (Out)



Sources:
Non Orthophotography Data -
 Obtained from the State of Indiana Geographical
 Information Office Library
Orthophotography -
 Obtained from Indiana Map
 Framework Data (www.indianamap.org)

Des. 1400075
**Clear Path 465
 Added Travel Lanes**
 Marion County, Indiana
Field-Identified Resources

