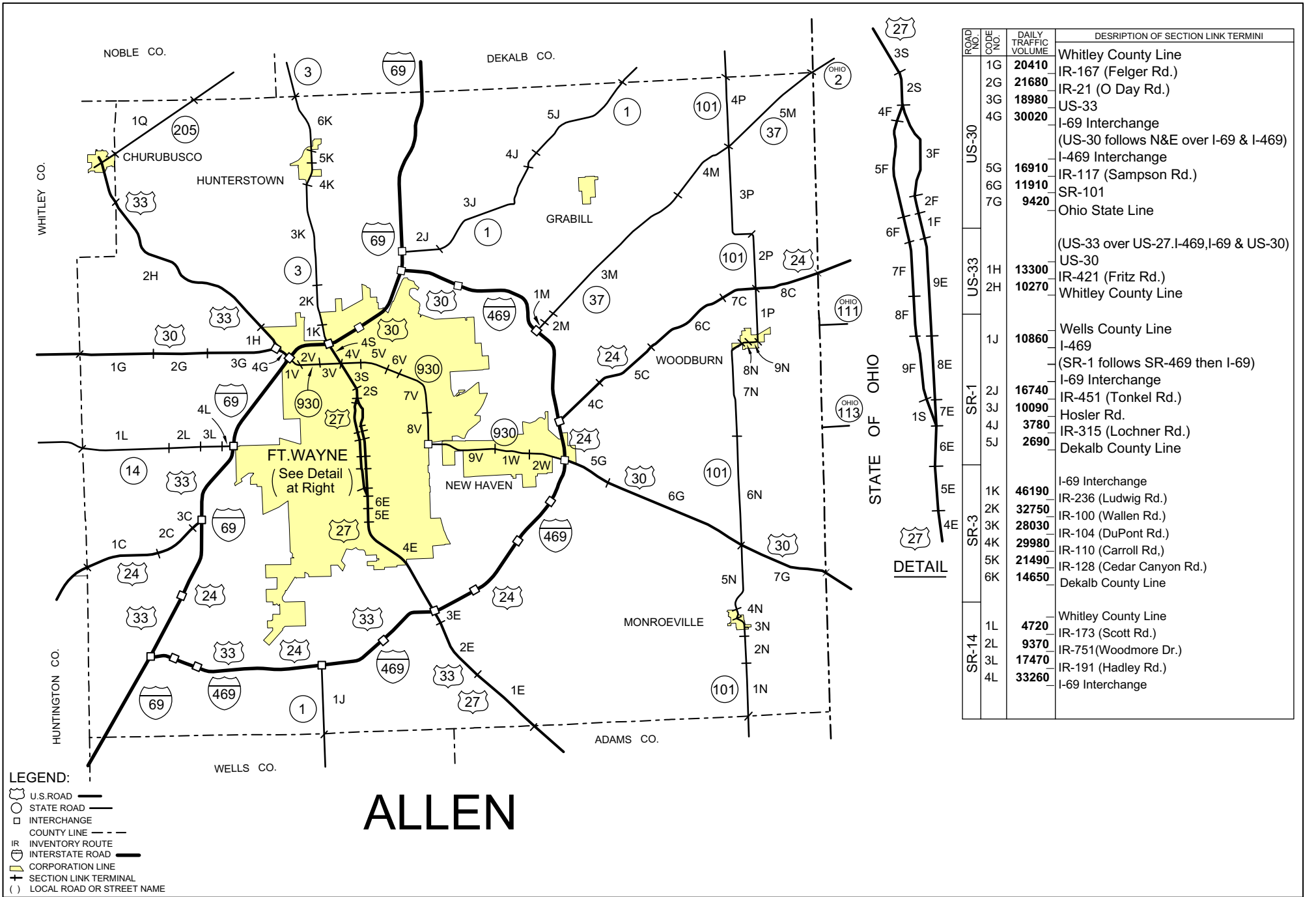


LEGEND:
 U.S. ROAD
 STATE ROAD
 INTERCHANGE
 COUNTY LINE
 INVENTORY ROUTE
 INTERSTATE ROAD
 CORPORATION LINE
 SECTION LINK TERMINAL
 LOCAL ROAD OR STREET NAME

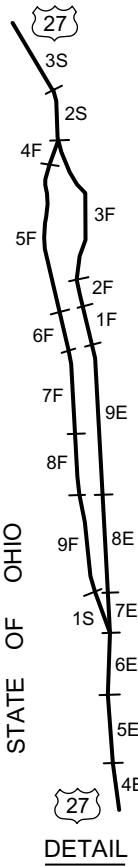
ALLEN

ROAD NO.	CODE NO.	DAILY TRAFFIC VOLUME	DESCRIPTION OF SECTION LINK TERMINI
I-69			
I-469			
US-24	1C	14540	Whitley County Line
	2C	17450	IR-15 (Homestead Rd.)
	3C	21980	IR-46 (Liberty Mills Rd.)
			I-69 Interchange (US-24 follows over I-69) (US-24 follows over I-469)
	4C	11270	I-469
	5C	9500	IR-91 (Ryan Rd.)
	6C	5790	IR-84 (Woodburn Rd.)
	8C	5890	IR-121 (Bull Rapids Rd.) SR-101 Ohio State Line
US-27	1E	10450	Adams County Line
	2E	12470	IR-6 (Hoagland Rd.)
	3E	14040	IR-24 (Monroeville Rd.)
	4E	11680	I-469
	5E	14710	Paulding Rd.(Ft.Wayne)
	6E	19970	Pettit Ave.(Ft.Wayne)
			US-27 (Southbound)(Left) (Begin One-way Pair) (Northbound on Lafayette St.)
	7E	13160	US-27 (Southbound)(Left) Rudisill Blvd.(Ft.Wayne)
	8E	21080	Pontiac St.(Ft.Wayne)
	9E	20400	Jefferson St.(Ft.Wayne)
	1F	28180	Main St.(Ft.Wayne)
	2F	31200	State Blvd.(Ft.Wayne)
	3F	45010	US-27 (Southbound)(Left) (Southbound over Clinton St.)
	4F	40900	US-27 State Blvd.(Ft.Wayne)
	5F	31610	Main St.(Ft.Wayne)
	6F	26920	Jefferson St.(Ft.Wayne)
	7F	26320	Creighton Ave.(Ft.Wayne)
	8F	17360	Pontiac St.(Ft.Wayne)
9F	15830	Rudisill Blvd.(Ft.Wayne)	
1S	22090	US-27 (End One-way Pair)	
2S	70090	US-27 (Southbound)(Left) Clinton St.(Ft.Wayne)	
3S	54600	SR-930	
4S	41810	I-69 Interchange (US-27 follows I-69)	

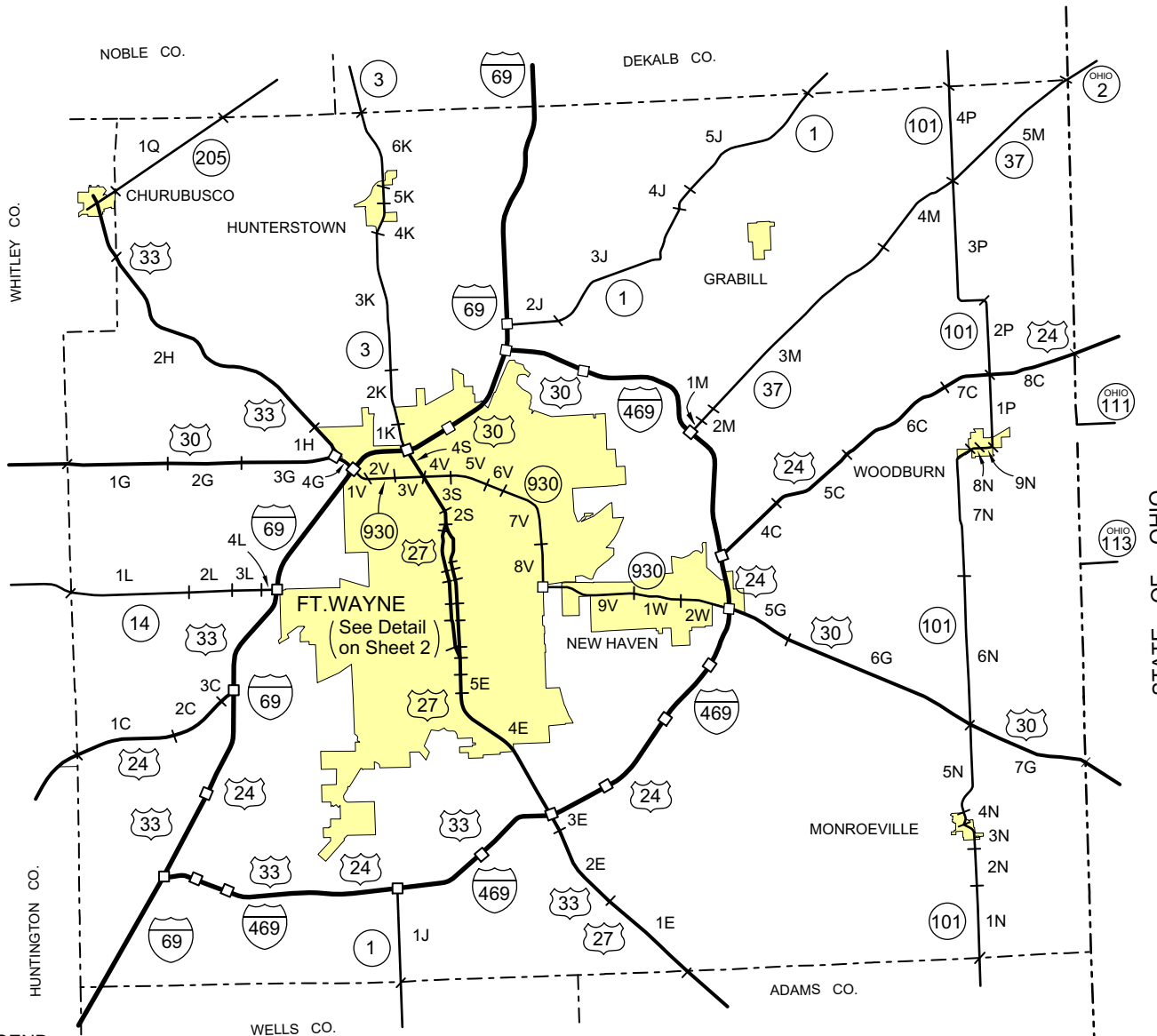


- LEGEND:**
- U.S. ROAD
 - STATE ROAD
 - INTERCHANGE
 - COUNTY LINE
 - INVENTORY ROUTE
 - INTERSTATE ROAD
 - CORPORATION LINE
 - SECTION LINK TERMINAL
 - LOCAL ROAD OR STREET NAME

ALLEN



ROAD NO.	CODE	DAILY TRAFFIC VOLUME	DESCRIPTION OF SECTION LINK TERMINI
US-30	1G	20410	Whitley County Line
	2G	21680	IR-167 (Felger Rd.)
	3G	18980	IR-21 (O Day Rd.)
	4G	30020	US-33 I-69 Interchange (US-30 follows N&E over I-69 & I-469) I-469 Interchange
US-33	5G	16910	IR-117 (Sampson Rd.)
	6G	11910	SR-101
	7G	9420	Ohio State Line (US-33 over US-27, I-469, I-69 & US-30)
US-33	1H	13300	US-30
	2H	10270	Whitley County Line
US-33	1J	10860	Wells County Line I-469 (SR-1 follows SR-469 then I-69)
	2J	16740	I-69 Interchange
SR-1	3J	10090	IR-451 (Tonkel Rd.)
	4J	3780	Hosler Rd.
	5J	2690	IR-315 (Lochner Rd.)
	6E	2690	Dekalb County Line
	1K	46190	I-69 Interchange
SR-3	2K	32750	IR-236 (Ludwig Rd.)
	3K	28030	IR-100 (Wallen Rd.)
	4K	29980	IR-104 (DuPont Rd.)
	5K	21490	IR-110 (Carroll Rd.)
	6K	14650	IR-128 (Cedar Canyon Rd.)
	6K	14650	Dekalb County Line
SR-14	1L	4720	Whitley County Line
	2L	9370	IR-173 (Scott Rd.)
	3L	17470	IR-751 (Woodmore Dr.)
	4L	33260	IR-191 (Hadley Rd.) I-69 Interchange



ALLEN

- LEGEND:**
- U.S. ROAD
 - STATE ROAD
 - INTERCHANGE
 - COUNTY LINE
 - INVENTORY ROUTE
 - INTERSTATE ROAD
 - CORPORATION LINE
 - SECTION LINK TERMINAL
 - LOCAL ROAD OR STREET NAME

ROAD NO.	CODE NO.	DAILY TRAFFIC VOLUME	DESCRIPTION OF SECTION LINK TERMINI
SR-37	1M	13000	I-469
	2M	9550	St. Joseph Center Rd. (IR-506)
	3M	7350	IR-85 (Ricker Rd.)
	4M	4600	IR-121 (Bull Rapids Rd.)
	5M	3770	SR-101 Ohio State Line
SR-101	1N	1090	Adams County Line
	2N	1740	IR-6 (Hoagland Rd.)
	3N	2650	IR-85 (Ricker Rd.)
	4N	2730	Forest St. (Monroeville)
	5N	2160	South St. (Monroeville)
	6N	980	IR-26 (Monroeville Rd.)
	7N	1430	US-30
	8N	4750	IR-236 (Old SR-14)
	8N	4750	IR-84 (Woodburn Rd.)
	9N	3100	Becker Rd. (Woodburn)
	1P	1480	IR-399 (Fhalsing Rd.)
	2P	1400	US-24
	3P	1250	IR-336 (Notestine Rd.)
	4P	1840	SR-37 DeKalb County Line
SR-205	1Q	2950	Whitley County Line Noble County Line
	1V	38250	I-69 Interchange
SR-930	2V	31170	Coliseum Dr. (Ft. Wayne)
	3V	39130	Sherman Blvd. (Ft. Wayne)
	4V	39950	US-27
	5V	54220	Coldwater Rd. (Ft. Wayne)
	6V	40520	Clinton St. (Ft. Wayne)
	7V	30190	Crescent Ave. (Ft. Wayne)
	8V	38530	Lake Ave. (Ft. Wayne)
	9V	29980	Washington Blvd. (Ft. Wayne)
	1W	18440	Lincoln Ave. (New Haven)
	2W	15360	Hartzell Rd. (New Haven) US-30/I-469