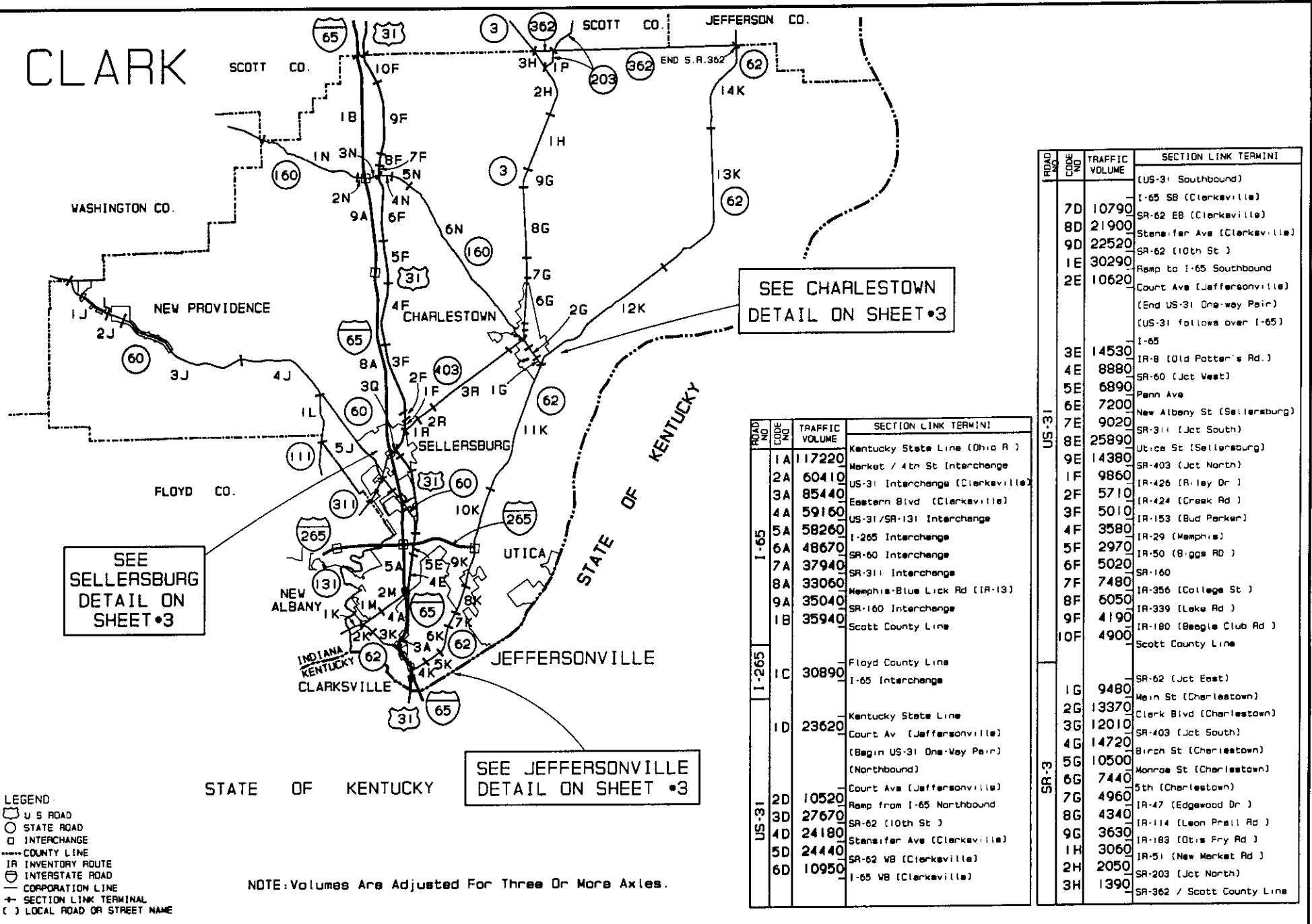
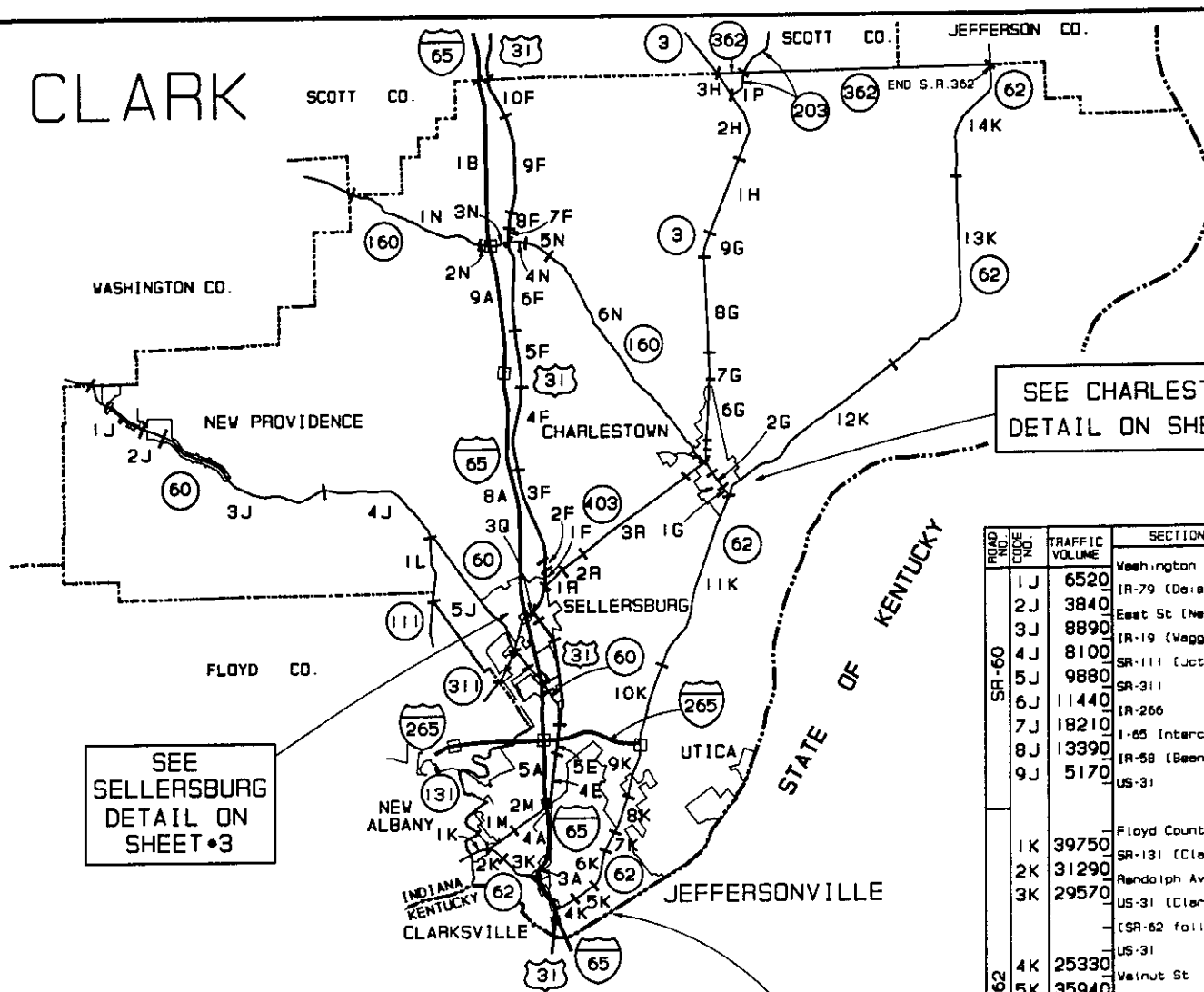


CLARK



ROAD NO.	CODE NO.	TRAFFIC VOLUME	SECTION LINK TERMINI
I-65	1A	117220	Kentucky State Line (Ohio R.)
	2A	60410	Market / 4th St Interchange
	3A	85440	US-31 Interchange (Clarksville)
	4A	59160	Eastern Blvd (Clarksville)
	5A	58260	US-31/SR-131 Interchange
	6A	48670	I-265 Interchange
	7A	37940	SR-60 Interchange
	8A	33060	SR-311 Interchange
	9A	35040	Memphis-Blue Lick Rd (IR-13)
	1B	35940	SR-160 Interchange
I-265	1C	30890	Floyd County Line
	1D	23620	I-65 Interchange
US-31	2D	10520	Kentucky State Line
	3D	27670	Court Av (Jeffersonville)
	4D	24180	(Begin US-31 One-Way Pair)
	5D	24440	(Northbound)
	6D	10950	Court Ave (Jeffersonville)
SR-31	2E	10620	SR-62 (10th St.)
	3E	14530	Stansifer Ave (Clarksville)
	4E	8880	SR-62 WB (Clarksville)
	5E	6890	SR-62 EB (Clarksville)
	6E	7200	Stansifer Ave (Clarksville)
	7E	9020	SR-62 (10th St.)
	8E	25890	Ramp to I-65 Southbound
	9E	14380	Court Ave (Jeffersonville)
	1F	9860	(End US-31 One-way Pair)
	2F	5710	(US-31 follows over I-65)
SR-62	1G	9480	I-65
	2G	13370	IR-8 (Old Potter's Rd.)
	3G	12010	SR-60 (Jct West)
	4G	14720	Penn Ave
	5G	10500	New Albany St (Sellersburg)
	6G	7440	SR-311 (Jct South)
	7G	4960	Utica St (Sellersburg)
	8G	4340	SR-403 (Jct North)
	9G	3630	SR-426 (Riley Dr.)
	1H	3060	SR-424 (Creek Rd.)
SR-160	2H	2050	SR-153 (Bud Parker)
	3H	1390	SR-29 (Memphis)
			SR-50 (Biggs Rd.)
SR-180			SR-160
			SR-356 (College St.)
			SR-339 (Lake Rd.)
SR-203			SR-180 (Beagle Club Rd.)
			Scott County Line
			SR-62 (Jct East)
SR-362			Main St (Charlestown)
			Clerk Blvd (Charlestown)
			SR-403 (Jct South)

CLARK



SEE SELLERSBURG
DETAIL ON
SHEET *3

SEE CHARLESTOWN
DETAIL ON SHEET *3

SEE JEFFERSONVILLE
DETAIL ON SHEET *3

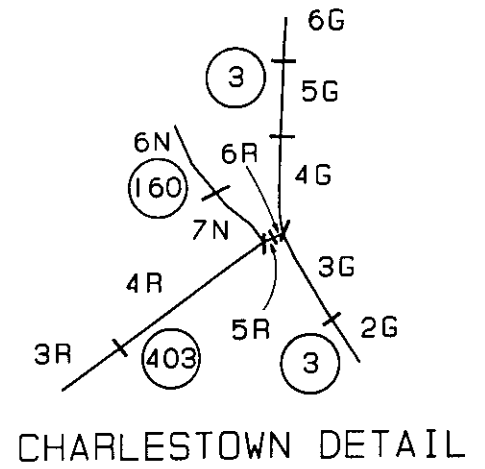
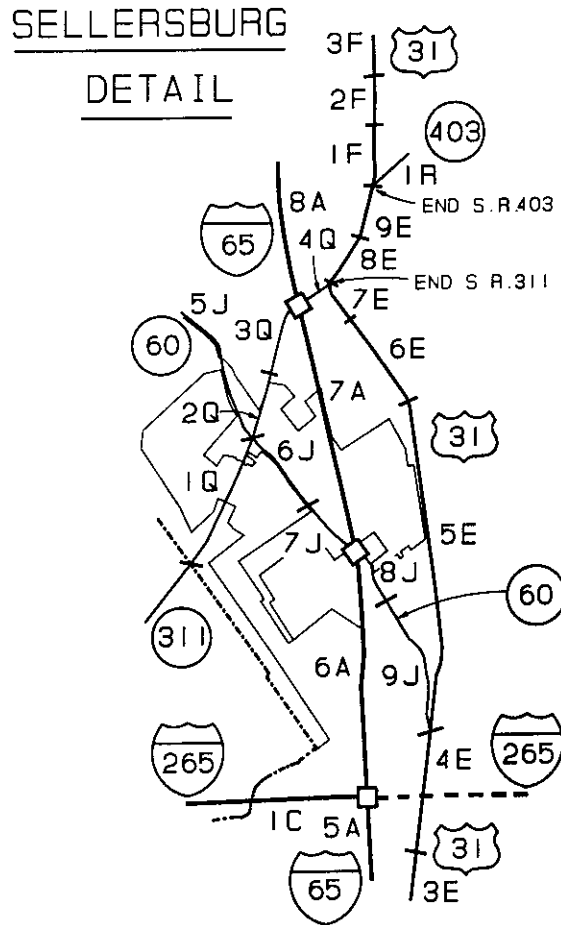
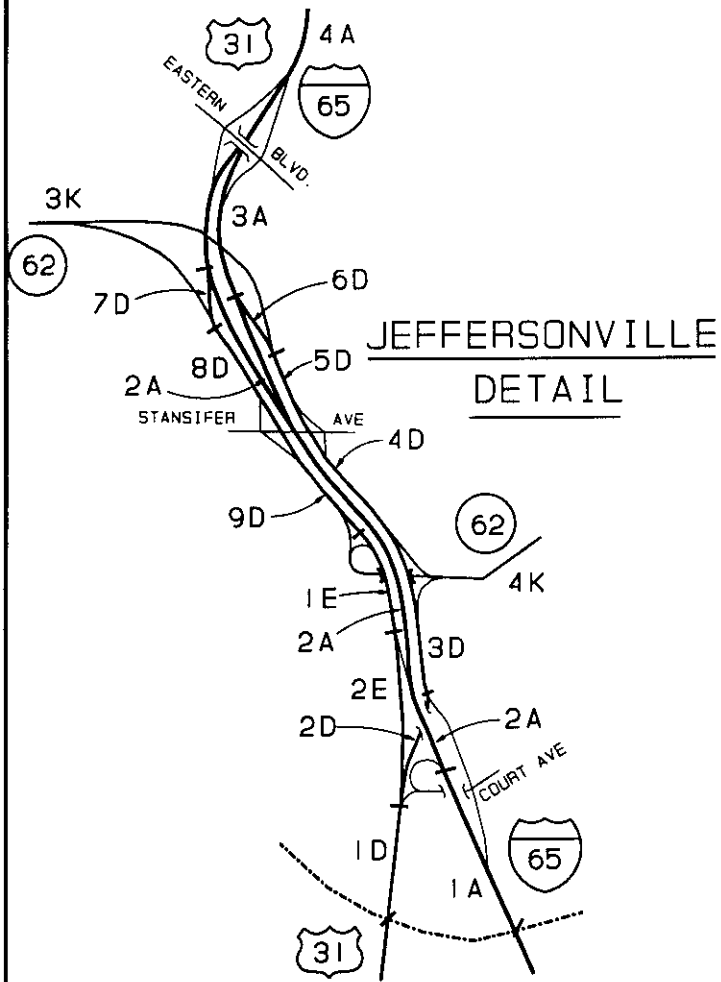
- LEGEND:
- U S ROAD
 - STATE ROAD
 - INTERCHANGE
 - COUNTY LINE
 - IR INVENTORY ROUTE
 - ⊕ INTERSTATE ROAD
 - CORPORATION LINE
 - + SECTION LINK TERMINAL
 - () LOCAL ROAD OR STREET NAME

NOTE: Volumes Are Adjusted For Three Or More Axles.

ROAD CODE	TRAFFIC VOLUME	SECTION LINK TERMINI
SR-60	1J 6520	Washington County Line
	2J 3840	IR-79 (Deary Hill Rd)
	3J 8890	East St (New Providence)
	4J 8100	IR-19 (Vaggoner Rd)
	5J 9880	SR-111 (Jct. South)
	6J 11440	SR-311
	7J 18210	IR-266
	8J 13390	1-65 Interchange
	9J 5170	IR-58 (Been Rd.)
		US-31
SR-62	1K 39750	Floyd County Line
	2K 31290	SR-131 (Clerksville)
	3K 29570	Randolph Ave (Clerksville)
		US-31 (Clerksville)
		(SR-62 follows over US-31)
		US-31
	4K 25330	Walnut St (Jeffersonville)
	5K 35940	Penn St (Jeffersonville)
	6K 30830	Springdale Dr (Jeffersonville)
	7K 28840	Dek Dr (Jeffersonville)
	8K 24070	Allison Ln (Jeffersonville)
	9K 16390	IR-48 (New Chapel Rd)
	10K 13750	IR-9 (Salem Rd)
	11K 11600	SR-3
	12K 7850	IR-173 (Davis Carr-Carr Rd)
	13K 5620	IR-38 (New Washington Rd)
	14K 3400	Jefferson County Line

ROAD CODE	TRAFFIC VOLUME	SECTION LINK TERMINI
SR-111	1L 2920	Floyd County Line
		SR-60
SR-131	1M 20440	SR-62
	2M 25590	IR-675 (Clark Blvd)
		1-65 Interchange
SR-160	1N 1390	Scott County Line
	2N 2320	IR-159 (Henryville/Blue Lick Rd)
	3N 5630	1-65 Interchange
	4N 3200	US-31
	5N 2240	IR-37 (Pennsylvania St)
	6N 2190	IR-33 (Caney-Henryville Rd)
	7N 2040	IR-35 (Whiting Hill Rd)
		SR-403
SR-203	1P 830	SR-3
		SR-362 / Scott County Line
SR-311	1Q 10080	Floyd County Line
	2Q 6890	SR-60
	3Q 19110	IR-266
	4Q 20080	1-65 Interchange
		US-31
SR-403	1R 14270	US-31
	2R 9640	IR-151 (Greenleaf Rd)
	3R 9250	IR-9 (John Noble Rd)
	4R 8750	IR-365 (Locust Dr)
	5R 8150	SR-160 (Jct West)
	6R 14460	Horton Dr (Charlestown)
		SR-3

CLARK



- LEGEND:
- U S ROAD
 - STATE ROAD
 - INTERCHANGE
 - COUNTY LINE
 - IR INVENTORY ROUTE
 - INTERSTATE ROAD
 - CORPORATION LINE
 - SECTION LINK TERMINAL
 - LOCAL ROAD OR STREET NAME