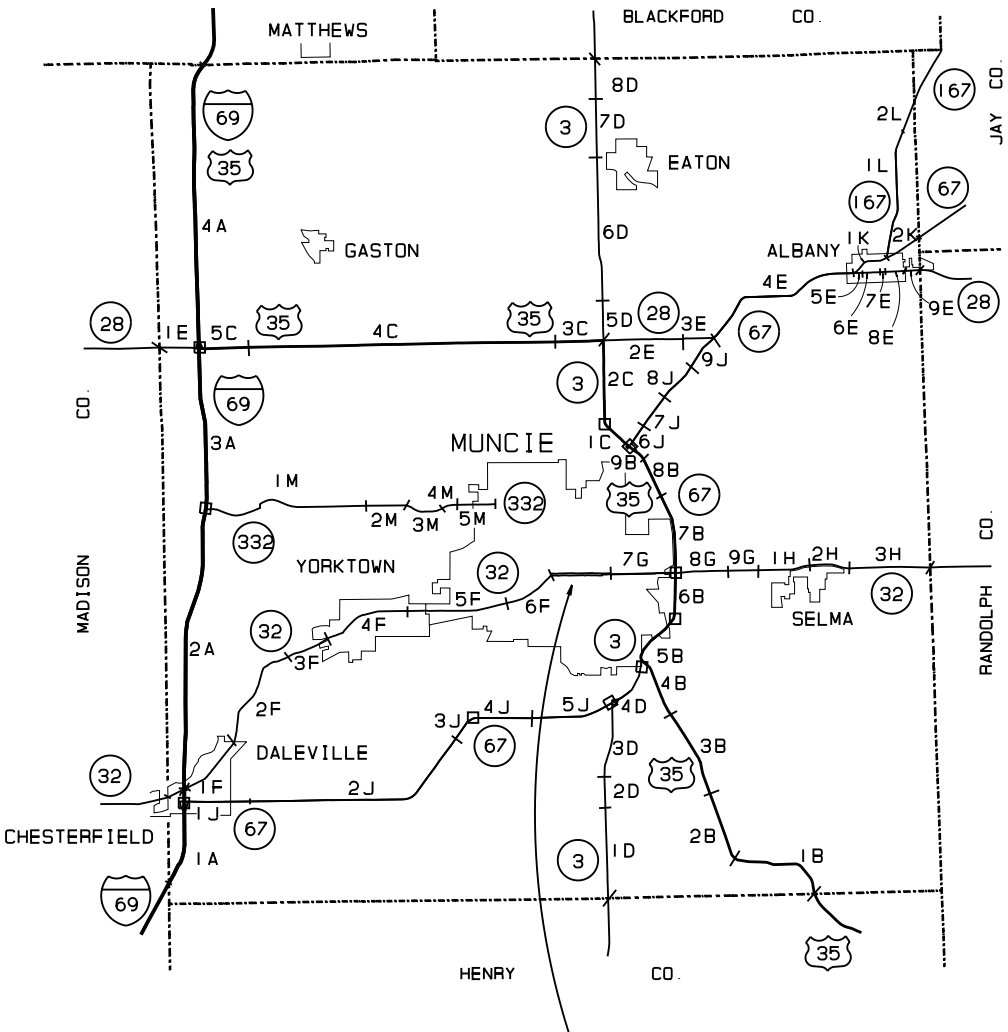
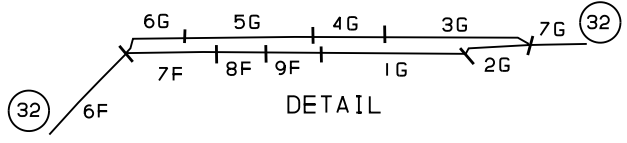


DELAWARE



- LEGEND:
- U.S. ROAD
 - STATE ROAD
 - INTERSTATE ROAD
 - INTERCHANGE
 - COUNTY LINE
 - IR INVENTORY ROUTE
 - CORPORATION LINE
 - SECTION LINK TERMINAL
 - LOCAL ROAD OR STREET NAME

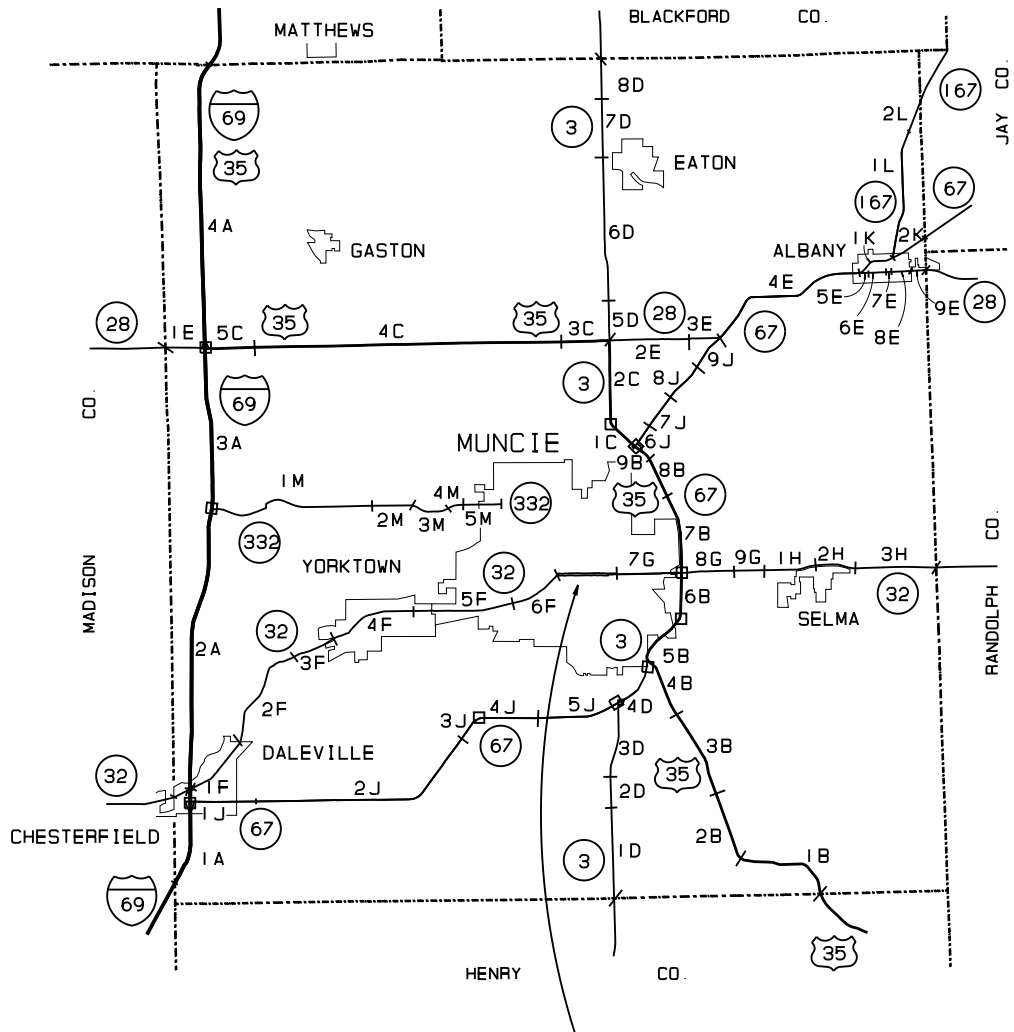


ROAD NO.	CODE	TRAFFIC VOLUME	SECTION LINK TERMINI
I-69	1A	30570	Madison County Line
	2A	27270	SR-67 & SR-32 Interchanges
	3A	23980	SR-332 Interchange
	4A	25200	US-35, SR-28 Interchange
US-35	Grant County Line		
	Henry County Line		
	1B	5060	IR-245 (419 East)
	2B	5430	IR-20 (550 South)
	3B	6310	IR-26 (350 South)
	4B	5720	SR-3, SR-67 (Muncie)
	5B	14410	IR-40 (Memorial Dr.)
	6B	17530	SR-32
	7B	19690	IR-54 (McGilliard Rd.)
	8B	11840	IR-996 (Riggin Rd.)
	9B	9790	SR-67 (Broadway Ave.)
	1C	6550	IR-1093 (100 East)
	2C	11900	SR-28 & SR-3
3C	8170	IR-49 (Center Rd.)	
4C	6380	IR-15 (775 West)	
5C	5680	I-69 Interchange	
SR-3	Grant County Line		
	Henry County Line		
	1D	8610	IR-106 (578 South)
	2D	10010	IR-18 (500 South)
3D	8170	SR-67	

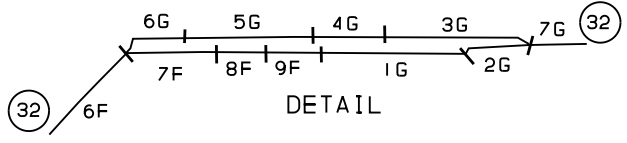
ROAD NO.	CODE	TRAFFIC VOLUME	SECTION LINK TERMINI
SR-3	4D	9140	SR-67
	5D	10010	US-35 (SR-3 follows over US-35)
	6D	9260	US-35, SR-28
	7D	7310	IR-72 (700 North)
SR-28	8D	6130	IR-90 (Indiana Ave.)
	Blackford County Line		
	Madison County Line		
	1E	4930	I-69 Interchange (SR-28 follows over US-35)
	US-35 & SR-3		
	2E	3880	IR-59 (300 East)
	3E	2800	SR-67 (Jct. South)
	4E	11200	SR-67 (Jct. North)
SR-32	5E	3670	Cleo St. (Albany)
	6E	5120	Mississinewa Ave. (Albany)
	7E	4540	Manor Ave. (Albany)
	8E	3900	Gillcrest Dr. (Albany)
	9E	2820	Randolph County Line
SR-67	Madison County Line		
	1F	8500	I-69 Interchange
	2F	8500	IR-129 (700 West)
	3F	8120	York Ave.
4F	13230	Inventory Street I (Nebo Rd.)	

NOTE: Volumes Are Adjusted For Three Or More Axles.

DELAWARE



LEGEND:
 U.S. ROAD
 STATE ROAD
 INTERSTATE ROAD
 INTERCHANGE
 COUNTY LINE
 IR INVENTORY ROUTE
 CORPORATION LINE
 SECTION LINK TERMINAL
 LOCAL ROAD OR STREET NAME



ROAD NO.	CODE	TRAFFIC VOLUME	SECTION LINK TERMINI
SR-32	5F	15270	Inventory Street I (Nebo Rd.)
	6F	8750	Nichols Ave. & Batavia Ave. SR-32 EB (Jackson St.) & SR-32 WB (Kilgore) (Begin SR-32 One Way Pair) (SR-32 EB over Jackson St.) SR-32 & SR-32 WB (Muncie)
	7F	12030	Franklin St. (Muncie)
	8F	9050	Mulberry St. (Muncie)
	9F	9890	Madison Ave. (Muncie)
	1G	6530	Lincoln Ave. (Muncie)
	2G	6210	SR-32 & SR-32 WB (SR-32 WB over Main St.) SR-32 & SR-32 EB (Muncie)
	3G	8290	Hackley St. (Muncie)
	4G	7800	Madison Ave. (Muncie)
	5G	10490	Liberty St. (Muncie)
	6G	6380	SR-32, SR-32 EB & Jackson St. (End SR-32 One Way Pair) SR-32 WB & SR-32 EB (Muncie)
	7G	13180	US-35, SR-3 & SR-67 (Muncie)
	8G	15840	IR-253 (400 East)
	9G	15070	IR-275 (Parrish Rd.)
	1H	13650	IR-285 (Pittenger St.)
2H	10720	IR-75 (700 East)	
3H	8650	Randolph County Line	
SR-67	1J	16730	I-69 Interchange
	2J	11000	IR-13 (800 West) IR-37 (300 West)

ROAD NO.	CODE	TRAFFIC VOLUME	SECTION LINK TERMINI
SR-67	3J	13080	IR-37 (300 West)
	4J	7340	Hoyt Rd. Interchange
	5J	9710	IR-189 (100 West) SR-3 (SR-67 follows over SR-3) (SR-67 follows over US-35) US-35
	6J	13170	IR-182 (400 North)
	7J	10170	IR-184 (450 North)
	8J	9100	IR-68 (500 North)
	9J	9660	SR-28 (Jct. West) (SR-67 follows over SR-28) SR-28 (Jct. East)
	1K	8710	SR-167 & Mississinewa Ave.
	2K	4870	Jay County Line
SR-167	1L	3830	SR-67 (Albany)
	2L	4150	IR-92 (1100 North) Jay County Line
SR-332	1M	12880	I-69 Interchange
	2M	15610	IR-841 (Grieves Rd.)
	3M	20310	IR-35 (400 West)
	4M	23990	IR-323 (Morrison Rd.)
	5M	25440	IR-66 (Timber Ln.) Tillotson Ave. (Muncie) & McGalliard Rd.

NOTE: Volumes Are Adjusted For Three Or More Axles.