


PROJECT	DESIGNATION
1800182	1800182
CONTRACT	
RS-41443	

CULVERT ASSETS	
DES. NO.	CULVERT ASSET ID
1800182	CV 014-066-050.00

INDIANA DEPARTMENT OF TRANSPORTATION



ROAD PLANS

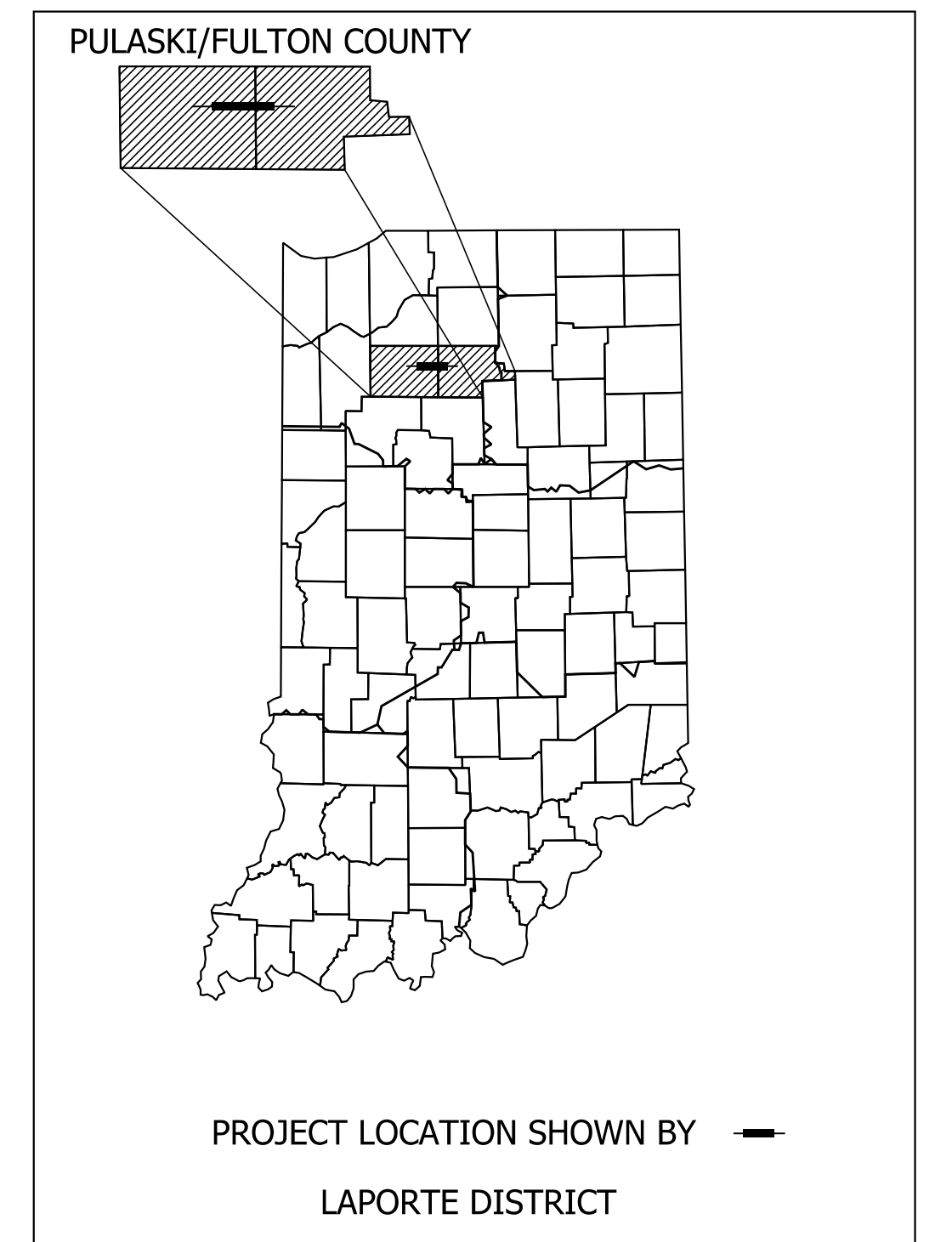
ROUTE: SR 14 FROM: RP 48+00 TO: RP 56+56
PROJECT NO. 1800182 P.E.
1800182 R/W
1800182 CONST.

TRAFFIC DATA	13TH ST/SR-14	13TH ST/SR-14	SR-14
A.A.D.T. (2023)	3,871 V.P.D.	3,871 V.P.D.	2,855 V.P.D.
A.A.D.T. (2043)	4,427 V.P.D.	4,427 V.P.D.	3,199 V.P.D.
D.H.V (2043)	408 V.P.H.	408 V.P.H.	330 V.P.H.
DIRECTIONAL DISTRIBUTION	49.49 %	49.49 %	47.86 %
TRUCKS	18.55 % A.A.D.T. 14.96 % D.H.V.	18.55 % A.A.D.T. 14.96 % D.H.V.	18.50 % A.A.D.T. 16.20 % D.H.V.

DESIGN DATA	35 M.P.H.	45 M.P.H.	55 M.P.H.
PROJECT DESIGN CRITERIA	PARTIAL 3R(NON-FREEWAY)	PARTIAL 3R(NON-FREEWAY)	PARTIAL 3R(NON-FREEWAY)
FUNCTIONAL CLASSIFICATION	MINOR ARTERIAL	MINOR ARTERIAL	MINOR ARTERIAL
RURAL/URBAN	URBAN(SUBURBAN)	RURAL	RURAL
TERRAIN	LEVEL	LEVEL	LEVEL
ACCESS CONTROL	NONE	NONE	NONE

KIN PROJECT INFORMATION	
DESIGNATION	PROJECT DESCRIPTION
1172237	SMALL STRUCTURE REPLACEMENT ON SR 14 OVER THOMPSON DITCH
1298551	SMALL STRUCTURE MAINTENANCE AND REPAIR
1383717	SMALL STRUCTURE MAINTENANCE AND REPAIR
1593257	HMA OVERLAY, PREVENTIVE MAINTENANCE
1702103	SMALL STRUCTURES & DRAINS CONSTRUCTION
1800776	BRIDGE PAINTING

Mill & Overlay & Full-Depth Asphalt Reclamation of State Road 14 from US 35 to SR 17 RP 48+00 to RP 56+56 in Sections 12-13, T-30-N, R-2-W, Sections 7-18, T-30-N, R-1-W in Pulaski County and Sections 7-9, 16-18 T-30-N, R-1-E in Fulton County, Indiana



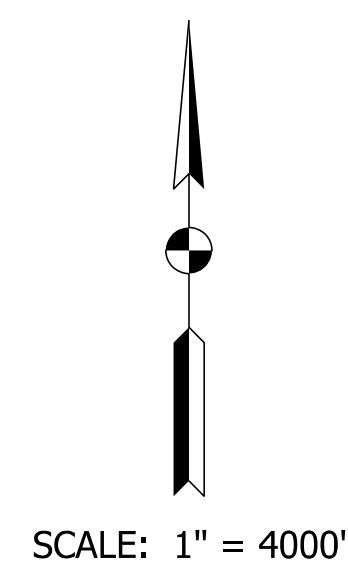
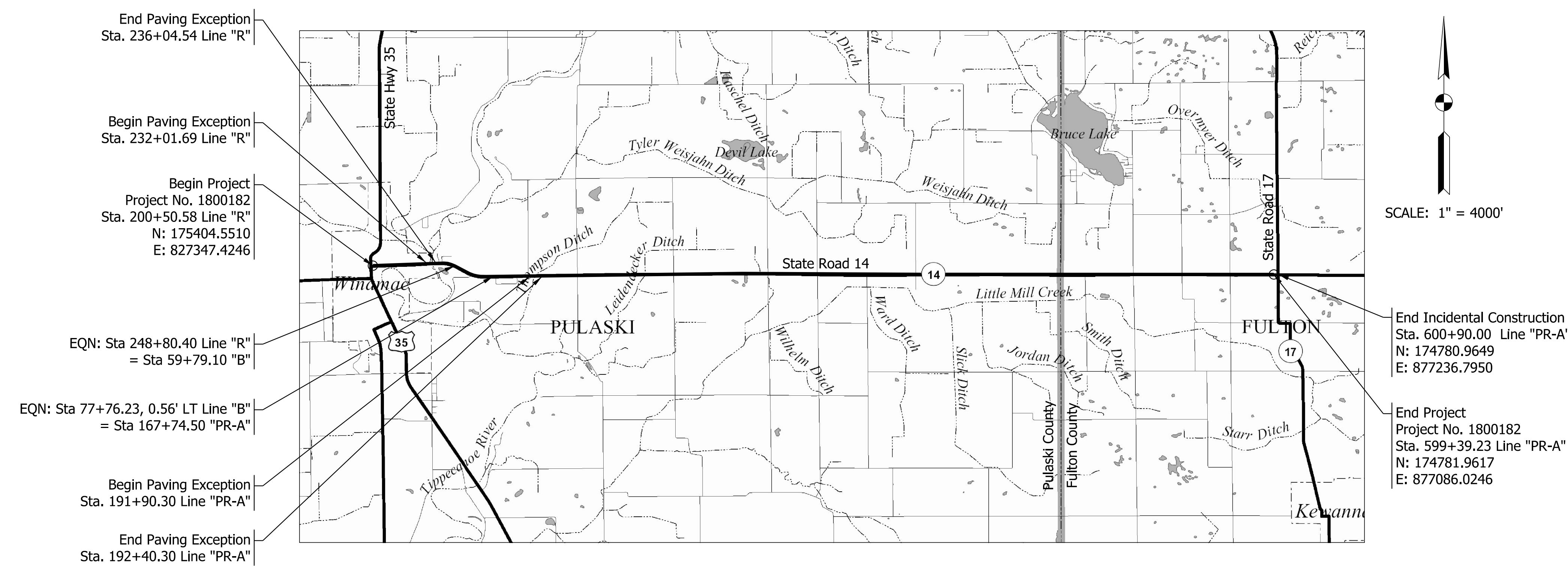
LATITUDE: 41° 03' 19" N LONGITUDE: 86° 30' 20" W

GROSS LENGTH:	9.459 MI.
NET LENGTH:	9.459 MI.
MAX. GRADE:	N/A %

HUC: 05120106060110, 05120106060080, & 05120106070040

NOT FOR CONSTRUCTION

INDIANA DEPARTMENT OF TRANSPORTATION
STANDARD SPECIFICATIONS DATED 2020
TO BE USED WITH THESE PLANS



PLANS PREPARED BY: ADAM HIGGINS, PE 219-324-4903 PHONE NUMBER
CERTIFIED BY: [Signature] XX/XX/2020 DATE
RECOMMENDED FOR LETTING: INDIANA DEPARTMENT OF TRANSPORTATION DATE

DESIGNATION	1800182
SHEETS	1 of 125
CONTRACT	PROJECT
RS-41443	1800182

Plot: pw:\VSS\c-pw\INT-hw\lochner.com\lochner-slc\Documents\Projects\000017217\03_CADD\01_Sheets\Civil\Sh Title.dgn 9/2/2021 3:37:36 PM

3:37:46 PM

9/2/2021

Plot: pw:\VSSC-PW\INT.h\lochner.com:Lochner-SC\Documents\Projects\00001721703_CADD\01_Sheets\Civil\Sh Index.dgn

UTILITIES

TELEPHONE/COMMUNICATIONS
CENTURYLINE (CTLCL)
BRUCE EMERICK
213 W LAPORTE ST
PLYMOUTH, IN 46563
574-926-1247

TELEPHONE/COMMUNICATIONS
PULASKI/WHITE RURAL TELEPHONE COOP
BRENT GILLUM
PO BOX 408, 306 S. STATE ROAD 39
BUFFALO, IN 47925
574-278-7121
BGILLUM@PWRTC.NET

POWER
FULTON COUNTY R.E.M.C.

POWER
NIPSCO ELECTRIC (MONTICELLO)
DAVE SCHAAFMSA
DSCHAAFMSA@NISOURCE.COM

POWER
NIPSCO ELECTRIC (PLYMOUTH)
DAVE SCHAAFMSA
DSCHAAFMSA@NISOURCE.COM

WATER/SANITARY/STORM SEWER
TOWN OF WINAMAC
JEREMY BECKNER
530 N. PLYMOUTH ROAD
WINAMAC, IN 46996
574-946-3251
WATERSTREET@TOWNOFWINAMAC.COM

GAS
NIPSCO GAS (MONTICELLO)
DAVE SCHAAFMSA
DSCHAAFMSA@NISOURCE.COM

GAS
NIPSCO GAS (PLYMOUTH)
DAVE SCHAAFMSA
DSCHAAFMSA@NISOURCE.COM

LAKE BRUCE CONSERVANCY DISTRICT



Note:
Indiana Underground was notified. Ticket No. #####, there may be utilities other than these that were not notified or elected not to respond and no evidence was discovered as to their identity.

INDIANA UNDERGROUND
1-800-382-5544 OR CALL 811
24 HOURS A DAY 7 DAYS A WEEK

GENERAL NOTES

- * * All earth shoulders, median areas, cut and fill slopes shall be plain or mulched seeded except where sodding is specified.
- * * All existing storm drainage pipes, inlets, and manholes shall remain unless otherwise noted.
- * * All disturbed areas shall be seeded with seed mixture "R" unless otherwise noted.
- * * All slopes are to be repaired with a minimum amount of grading so as not to disturb existing vegetation more than necessary.
- * * All pipes that are to be removed which connect to existing sewers that are to remain in operation shall be sealed water tight.
- Contractor shall verify the existing flowline elevation to set the appropriate sump depth on structures designed with sump.

* * Denotes General Notes Required.

SHEET INDEX

SHEET NO.	DESIGNATION
1	TITLE SHEET
2	INDEX AND GENERAL NOTES
3-4	TYPICAL CROSS SECTIONS
5	MISCELLANEOUS DETAILS
6-15	PLAT NO. 1
16-17	DETOUR MAP / MAINTENANCE OF TRAFFIC
18-22	URBAN PLAN
23-51	PLAN AND PROFILE
52	CONSTRUCTION DETAILS
53	SUPERELEVATION DETAILS
54	GUARDRAIL DETAILS
55-73	STRUCTURE DETAILS
74-90	PAVEMENT MARKING & SIGNING DETAILS
91-99	GENERAL SUMMARY TABLES
100-125	CROSS SECTIONS

RECOMMENDED FOR APPROVAL	<i>ENG SIGNATURES</i>	XX/XX/2020
	DESIGN ENGINEER	DATE
DESIGNED: RAR	03/2021	DRAWN: RLK 03/2021
CHECKED: AH	03/2021	CHECKED: AH 03/2021

INDIANA
DEPARTMENT OF TRANSPORTATION

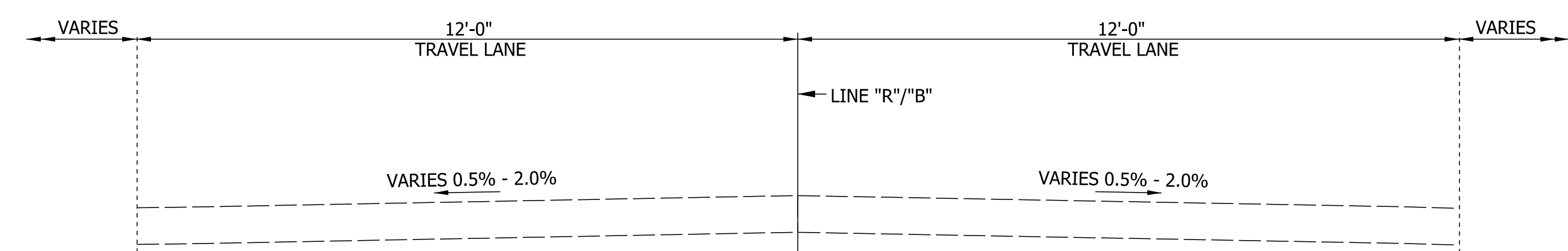
INDEX AND GENERAL NOTES

SCALE	BRIDGE FILE
N.T.S	N/A
	DESIGNATION
	1800182
	SHEETS
	2 of 125
CONTRACT	PROJECT
RS-41443	1800182

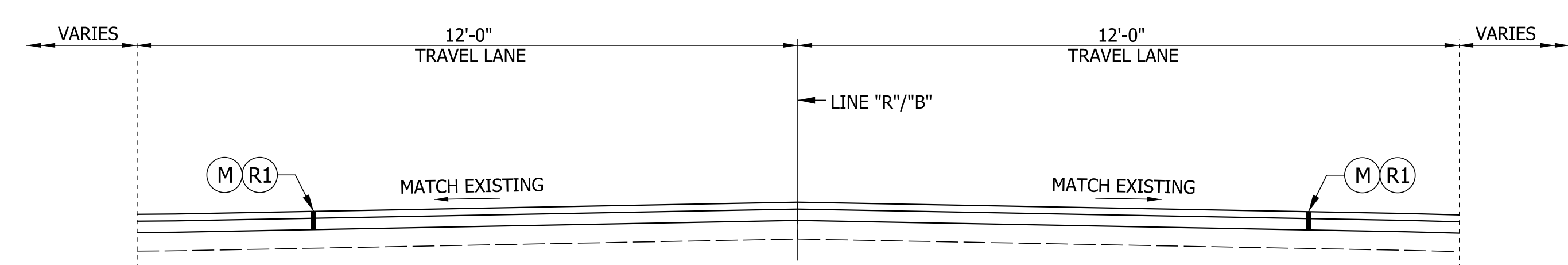
3:37:51 PM

9/2/2021

Plot: pw:\VSSC-PW\INT.h\lochner.com\Lochner-SC\Documents\Projects\00001721703_CADD\01_Sheets\Civil\Sht_Typical_01.dgn

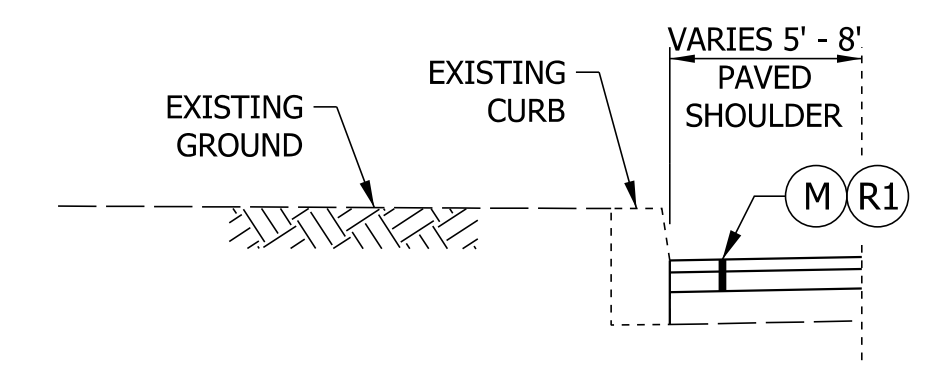


EXISTING CONDITION
 STA. 200+50.58 "R" TO STA. 232+01.69 "R"
 STA. 236+04.54 "R" TO STA. 248+80.40 "R"
 STA. 56+79.10 "B" TO STA. 77+76.23 "B"

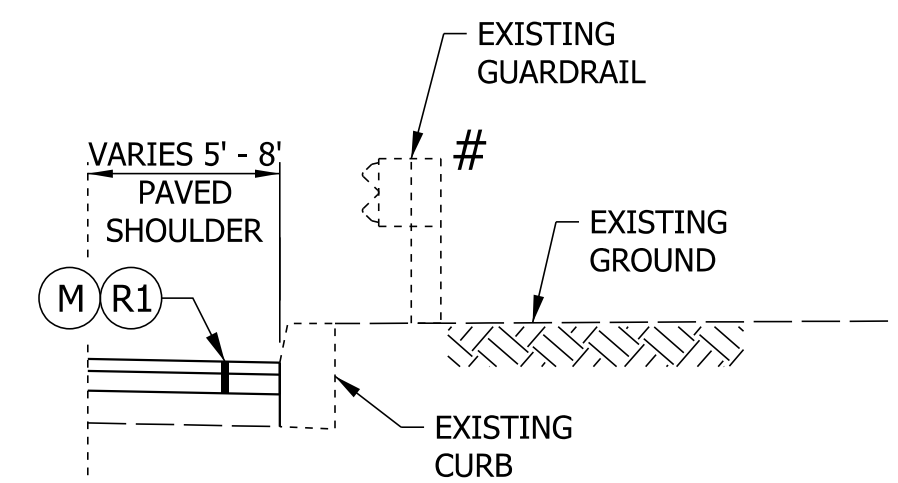


TYPICAL SECTION
 STA. 200+50.58 "R" TO STA. 232+01.69 "R"
 STA. 73+61.33 "B" TO STA. 77+76.23 "B"

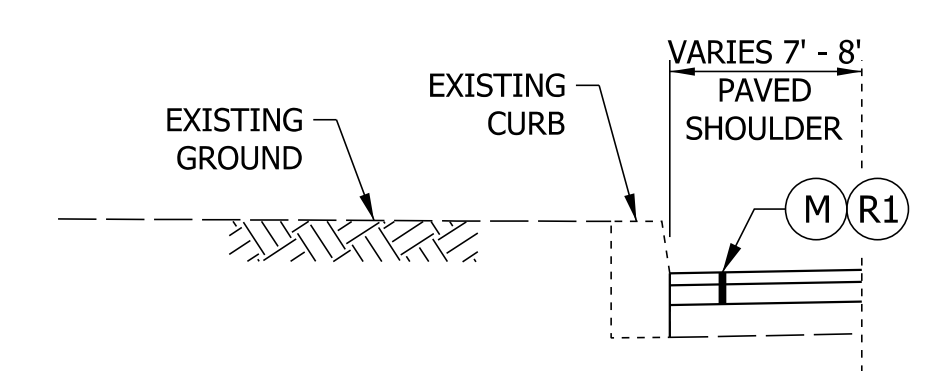
- LEGEND**
- (R1) 165 #/SYD QC/QA-HMA, X, XX, SURFACE, XX MM ON 275 #/SYD QC/QA-HMA, X, XX, INTERMEDIATE, XX MM ON MILLED PAVEMENT
 - (M) MILLING, 4"
 - (R2) 165 #/SYD QC/QA-HMA, X, XX, SURFACE, XX MM ON 275 #/SYD QC/QA-HMA, X, XX, INTERMEDIATE, XX MM ON VARIABLE DEPTH HMA WEDGE AND LEVEL TYPE B
 - (M2) PROFILE MILLING (MAX. 4")
 - (D1) HMA for Approaches, Type B consisting of: 165 #/SYD HMA Surface Type B on Var. Depth HMA Intermediate Type B on Approach Milling
 - (D2) HMA for Approaches, Type B consisting of: 165 #/SYD HMA Surface Type B on 275 #/SYD HMA Intermediate Type B on Approach Milling
 - (O) Compacted Aggregate, No. 53 (for shoulders)



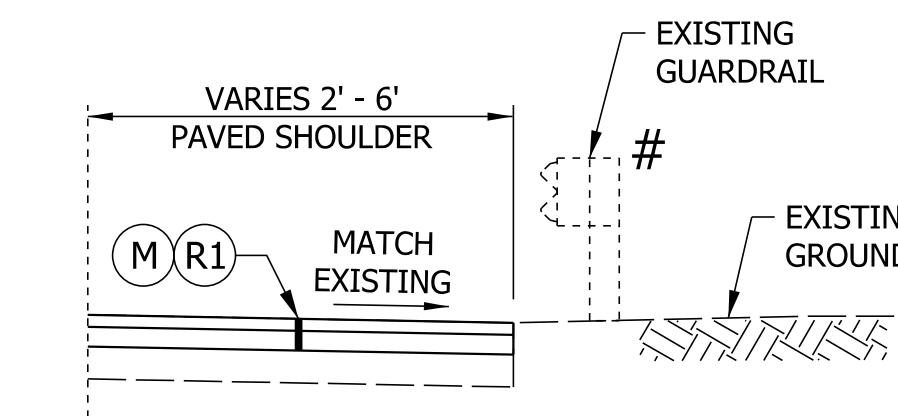
TYPICAL CURB SECTION
 STA. 200+50.58 "R" TO STA. 205+25.75 "R"
 STA. 209+39.86 "R" TO STA. 213+20.14 "R"



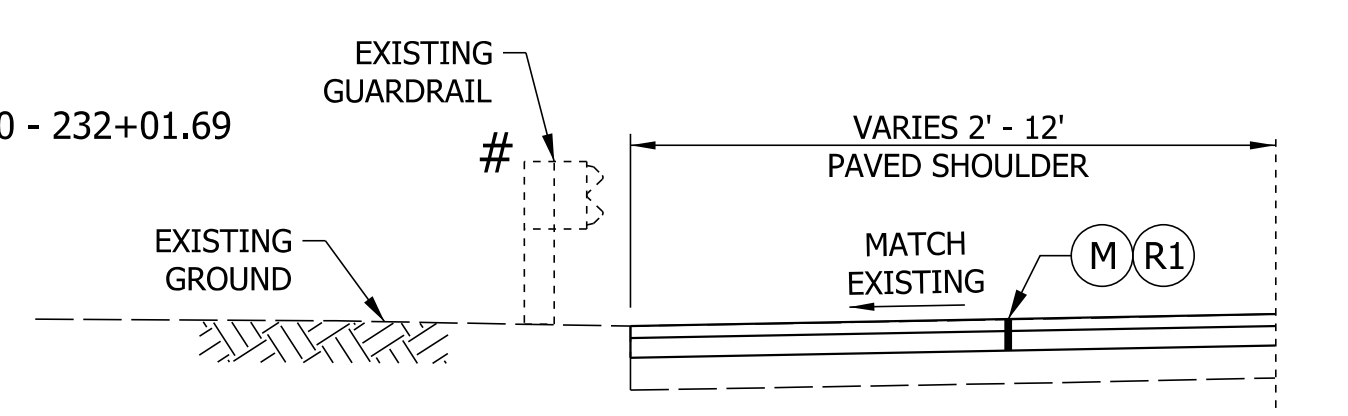
GUARDRAIL STA. 209+39.86 - 213+20.14



TYPICAL CURB SHOULDER SECTION
 STA. 205+25.75 "R" TO STA. 209+39.86 "R"
 STA. 213+20.14 "R" TO STA. 214+39.36 "R"

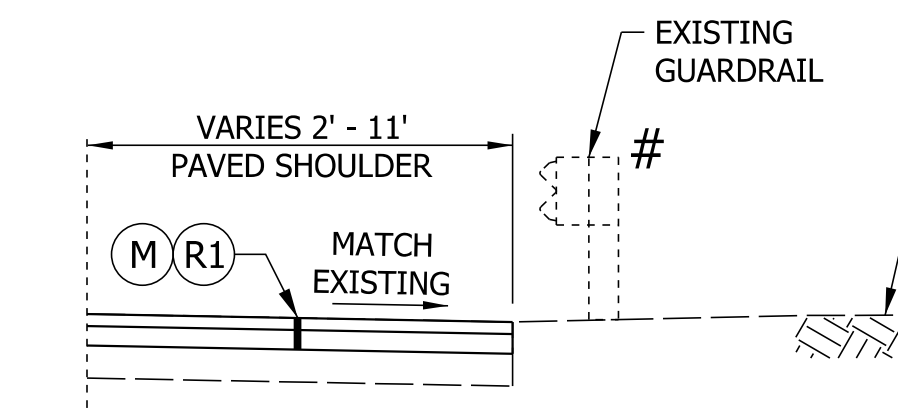


GUARDRAIL STA. 208+85.25 - 209+39.86



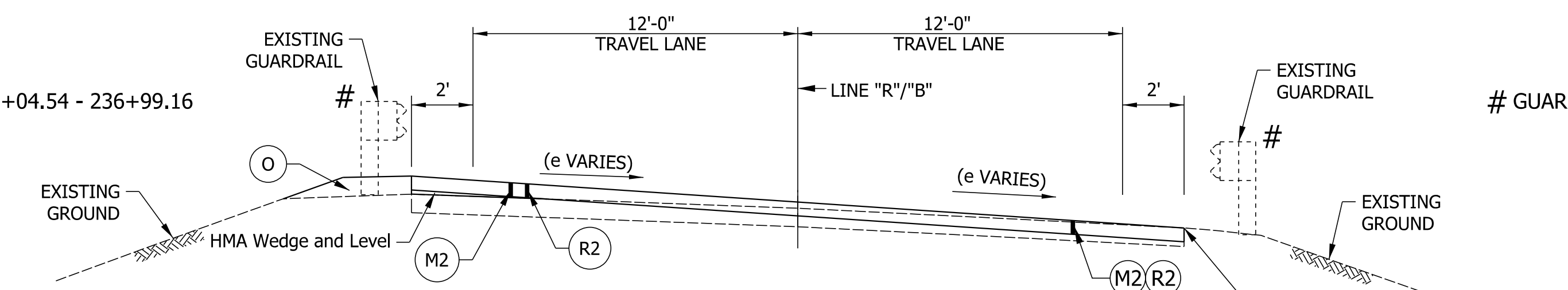
GUARDRAIL STA. 230+65.70 - 232+01.69

TYPICAL SHOULDER SECTION
 STA. 214+39.36 "R" TO STA. 232+01.69 "R"
 STA. 73+61.33 "B" TO STA. 77+76.23 "B"



GUARDRAIL STA. 230+65.70 - 232+01.69

GUARDRAIL STA. 236+04.54 - 236+99.16



TYPICAL SUPERELEVATION SECTION
 STA. 236+04.54 "R" TO STA. 248+80.40 "R"
 STA. 56+79.10 "B" TO STA. 73+61.33 "B"
 (Sta. 236+04.54 "R" to 248+80.40 "R" shown, mirror for Sta. 56+79.10 "B" to 73+61.33 "B")

GUARDRAIL STA. 236+04.54 - 237+23.63

NOTE TO REVIEWER:
 PAVEMENT DESIGNS ARE REQUIRED. TYPICAL SECTIONS SHOWN IN THIS PLAN SET ARE FOR INFORMATION PURPOSES ONLY TO SHOW DESIGN INTENT

RECOMMENDED FOR APPROVAL	<i>ENG SIGNATURES</i>		XX/XX/2020
DESIGNED: RAR	03/2021	DRAWN: RLK	03/2021
CHECKED: AH	03/2021	CHECKED: AH	03/2021

INDIANA
 DEPARTMENT OF TRANSPORTATION

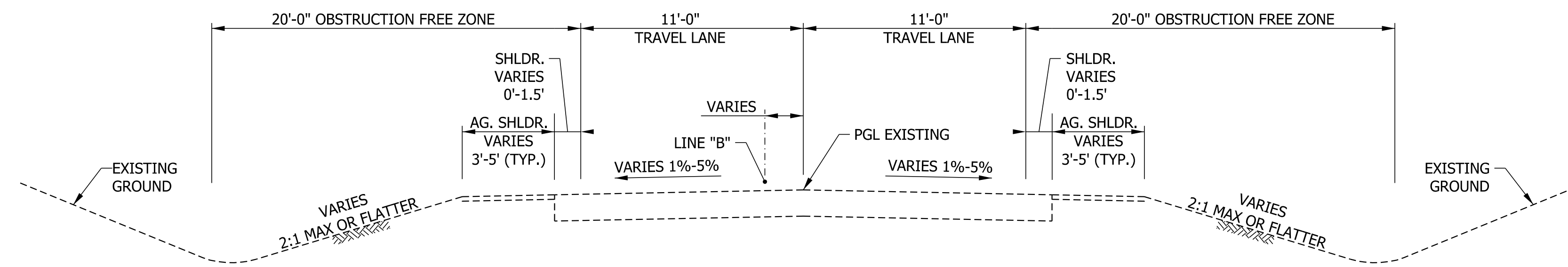
**TYPICAL SECTIONS
 LINE "R"/"B"**

SCALE	BRIDGE FILE
N.T.S.	N/A
	DESIGNATION
	1800182
	SHEETS
	3 of 125
CONTRACT	PROJECT
RS-41443	1800182

3:37:57 PM

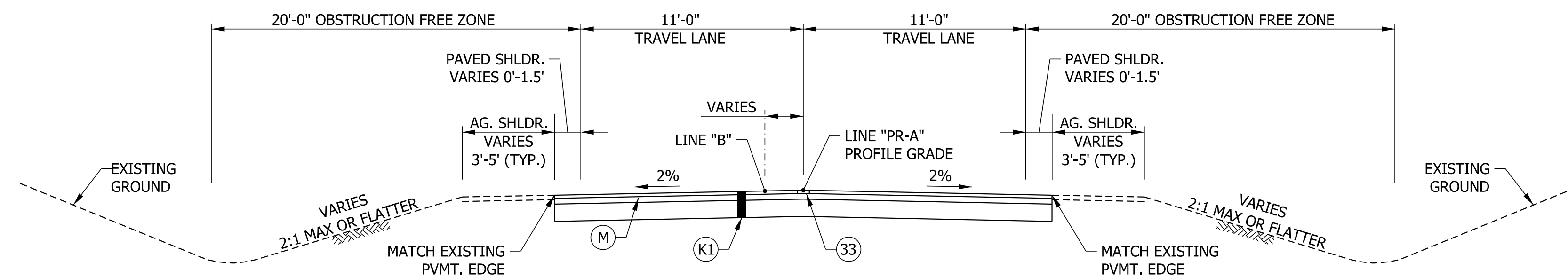
9/2/2021

Plot: p:\VSSC-PW\INT.h\lochner.com\Lochner-SC\Documents\Projects\000017217\03_CADD\01_Sheets\Civil\Sht Typical_02.dgn



EXISTING CONDITION

STA. 169+74.50 "PR-A" TO STA. 191+90.30 "PR-A"
STA. 192+40.30 "PR-A" TO STA. 599+39.23 "PR-A"



FULL DEPTH RECLAMATION

STA. 169+74.50 "PR-A" TO STA. 191+90.30 "PR-A"
STA. 192+40.30 "PR-A" TO STA. 599+39.23 "PR-A"

NOTE TO REVIEWER:
ADDITIONAL FULL DEPTH RECLAMATION TYPICAL SECTION MAY BE ADDED
FOR PEAT AND UNSUITABLE MATERIAL AFTER GEOTECHNICAL REPORT.

NOTE TO REVIEWER:
PAVEMENT DESIGNS ARE REQUIRED. TYPICAL SECTIONS SHOWN IN THIS
PLAN SET ARE FOR INFORMATION PURPOSES ONLY TO SHOW DESIGN INTENT

LEGEND

- (33) CENTERLINE LONGITUDINAL RUMBLE STRIPE
- (M) MILLING, ASPHALT, 4 IN.
- (K1) FULL DEPTH RECLAMATION DEPTH TBD
165 #/SYD QC/QA-HMA, X, XX, SURFACE, XX MM ON
275 #/SYD QC/QA-HMA, X, XX, INTERMEDIATE, XX MM ON
PROFILE MILLED PAVEMENT

RECOMMENDED FOR APPROVAL	<i>ENG SIGNATURES</i>	DESIGN ENGINEER	XX/XX/2020	DATE
DESIGNED: RAR	03/2021	DRAWN: RLK	03/2021	
CHECKED: AH	03/2021	CHECKED: AH	03/2021	

INDIANA
DEPARTMENT OF TRANSPORTATION

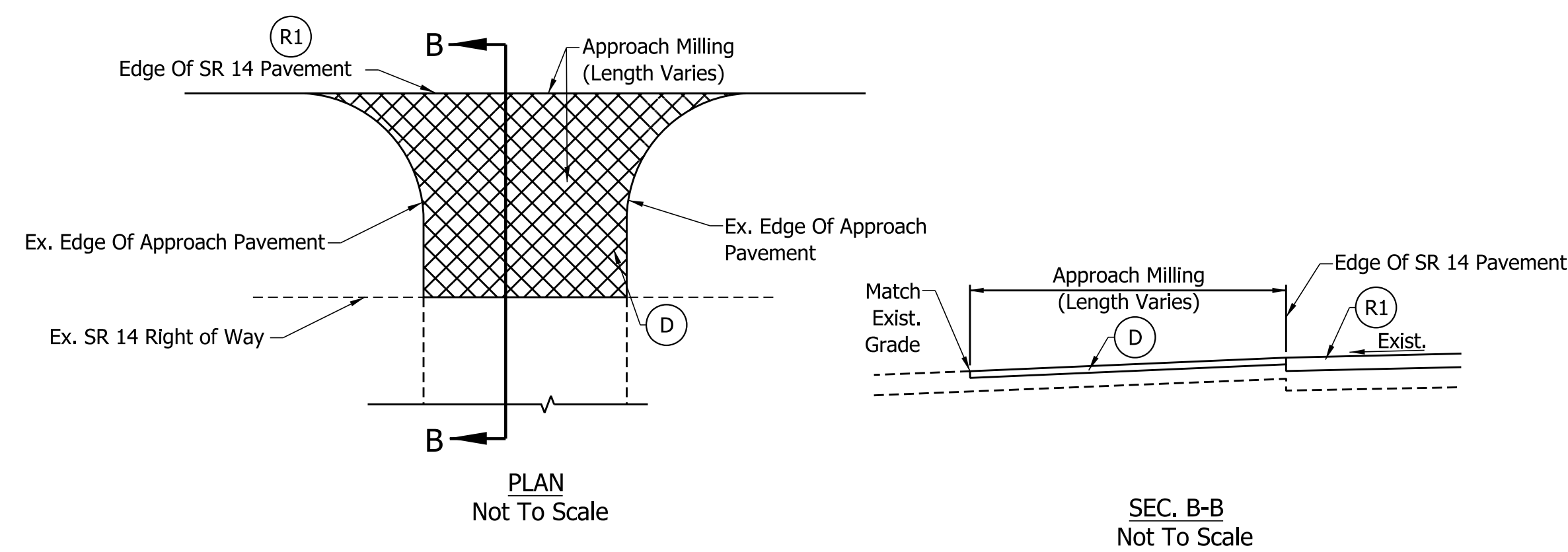
TYPICAL SECTIONS
LINE "PR-A"

SCALE	BRIDGE FILE
N.T.S.	N/A
	DESIGNATION
	1800182
	SHEETS
	4 of 125
CONTRACT	PROJECT
RS-41443	1800182

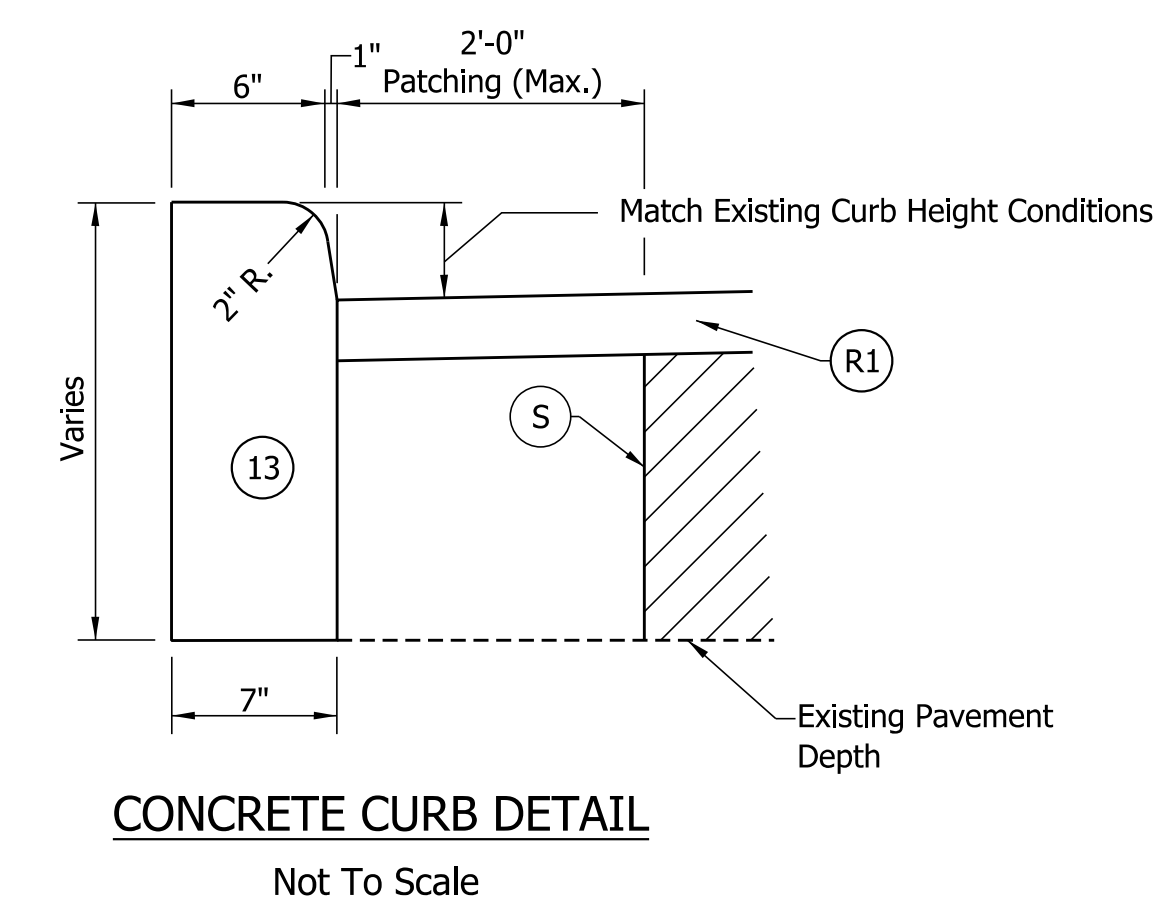
3:38:03 PM

9/2/2021

Plot: pw:\VSS\SLC-PW\INT:\hwochner.com\Lochner-SLC\Documents\Projects\000017217\03_CADD\01_Sheets\Civil\Sht Misc Details_nn_01.dgn



PUBLIC ROAD APPROACH MILL & OVERLAY

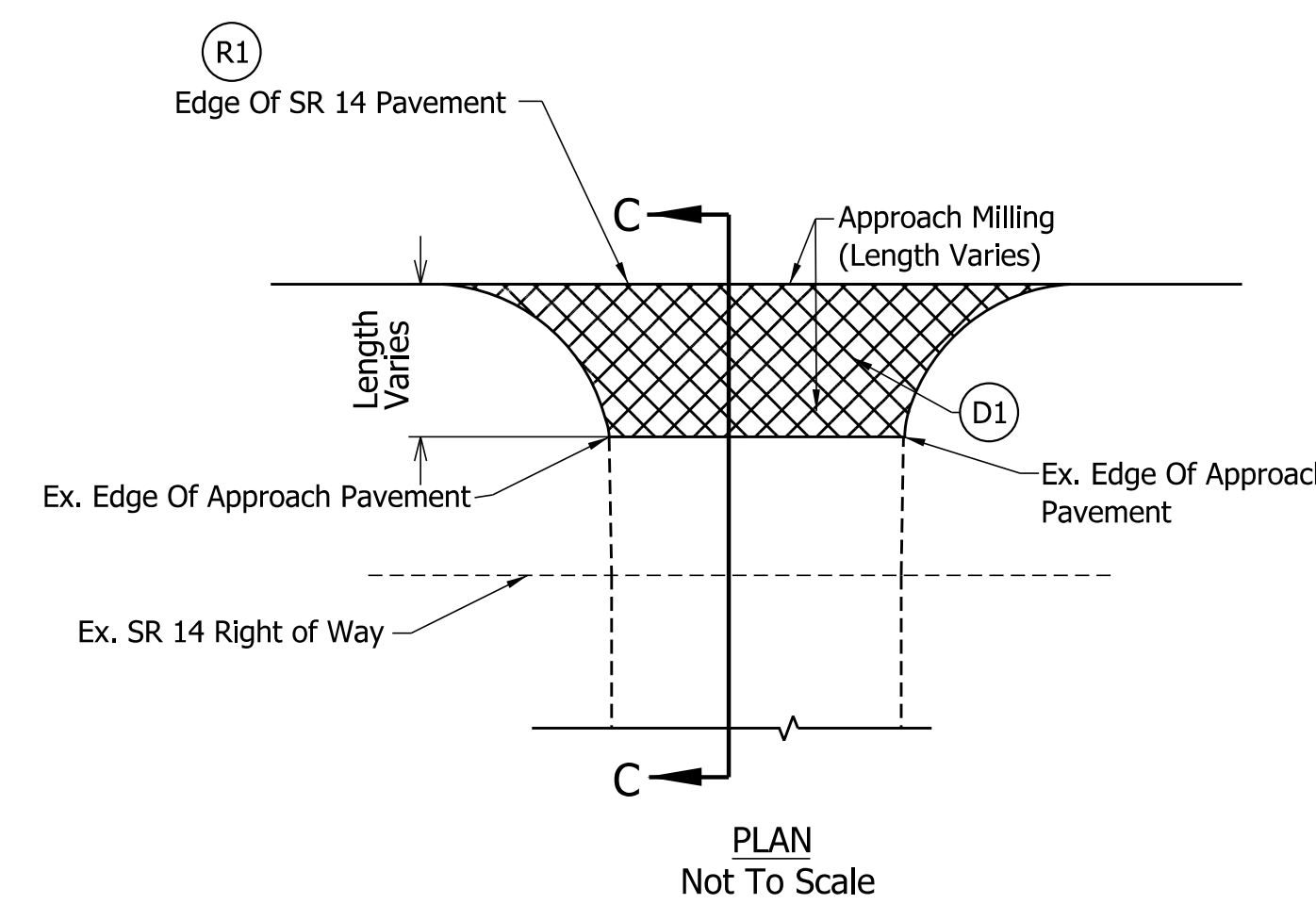


CONCRETE CURB DETAIL

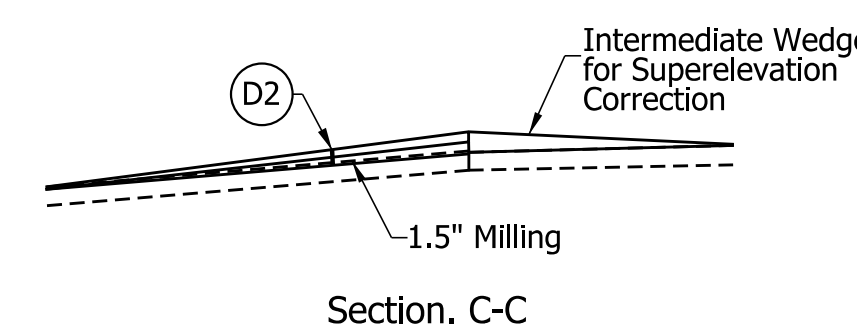
NOTE: Full Depth HMA Patching To Be Used, At The Direction Of The Engineer, For Concrete Curb Installation When Sidewalk/Ramp is Not Being Replaced Adjacent To The Curb. The Patch Shall Be A Maximum 2'-0" in Width.

LEGEND

- (13) Concrete Curb
- (S) Saw Cut Full Depth
- (R1) HMA Surface on Asphalt Milling Consisting Of:
 165#/Sys. HMA QC/QA, X, XX, Surface, XX mm
 275#/Sys. HMA QC/QA, X, XX, Intermediate, XX mm On
 4" Of Asphalt Milling
- (D) HMA For Approaches, Type B Consisting Of:
 165 #/SYD HMA Surface, Type B on
 1.5" Of Asphalt Milling
- (D1) HMA For Approaches, Type B Consisting Of:
 165 #/SYD HMA Surface, Type B on
 Var. Depth HMA Intermediate, Type B on
 1.5" Of Asphalt Milling
- (D2) 3' Paving Wedge



PRIVATE DRIVEWAY APPROACH WEDGE DETAIL



RECOMMENDED FOR APPROVAL	<i>ENG SIGNATURES</i>	XX/XX/2020
	DESIGN ENGINEER	DATE
DESIGNED: RAR	03/2021	DRAWN: RLK 03/2021
CHECKED: AH	03/2021	CHECKED: AH 03/2021

INDIANA DEPARTMENT OF TRANSPORTATION

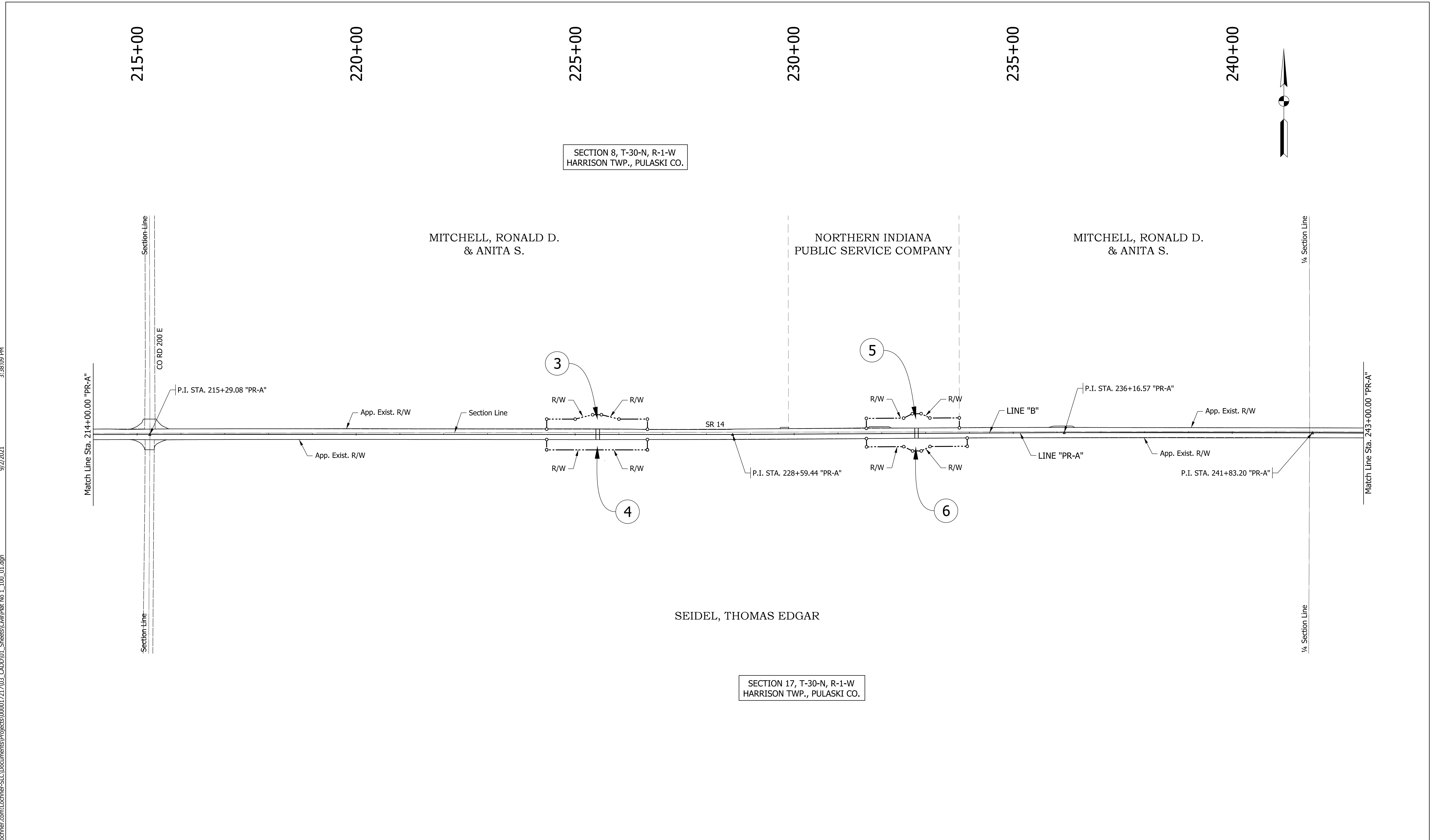
MISCELLANEOUS DETAILS

SCALE	BRIDGE FILE
NTS	N/A
	DESIGNATION
	1800182
	SHEETS
	5 of 125
CONTRACT	PROJECT
RS-41443	1800182

3:38:09 PM

9/2/2021

Plot: pw:\VSSC-PW\INT:\hlochner.com\Lochner-S\C\Documents\Projects\00001721703_CADD\01_Sheets\Civil\Plat No 1_100_01.dgn



SECTION 8, T-30-N, R-1-W
HARRISON TWP., PULASKI CO.

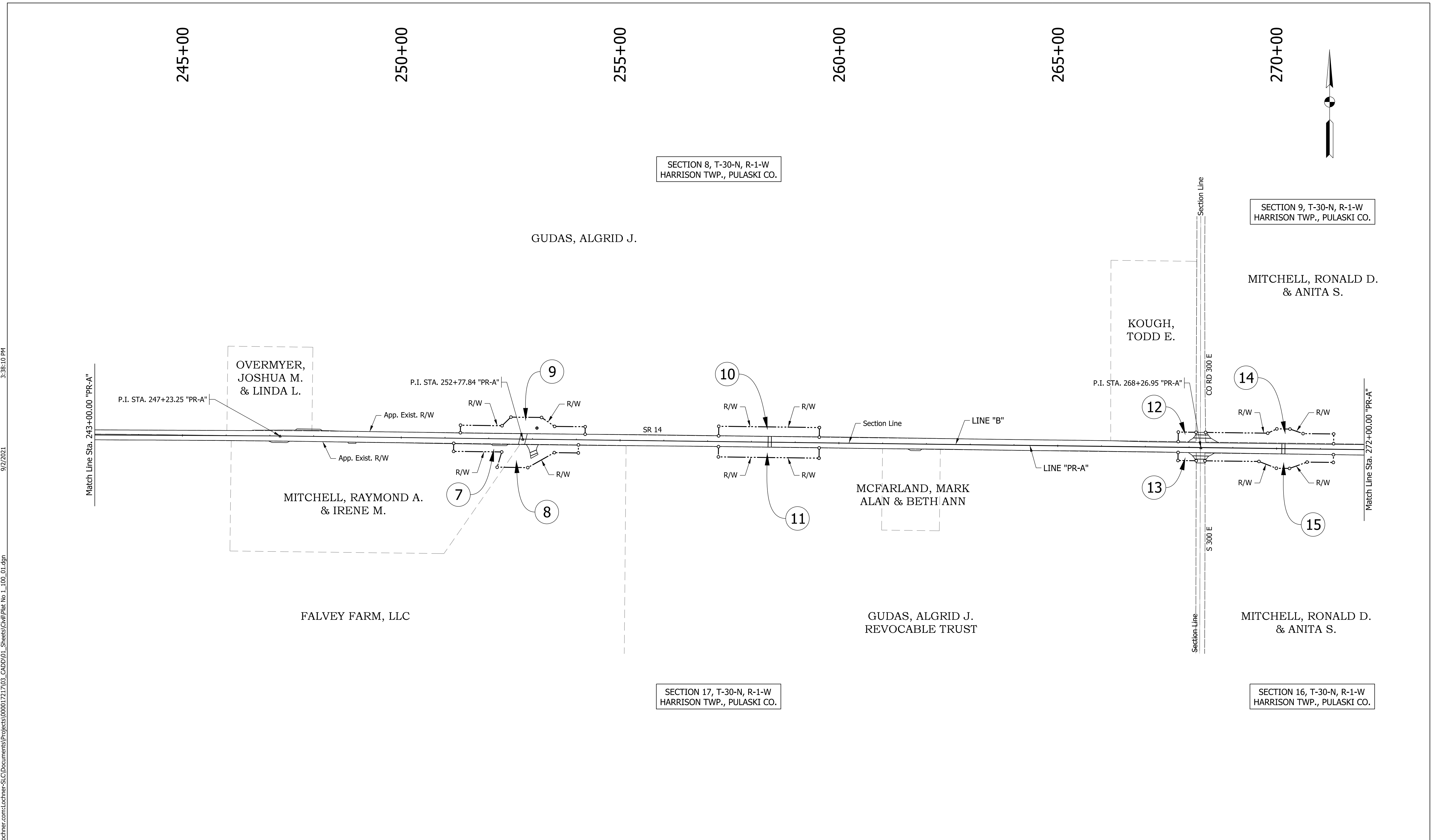
SECTION 17, T-30-N, R-1-W
HARRISON TWP., PULASKI CO.

RECOMMENDED FOR APPROVAL	<i>ENG SIGNATURES</i>		DESIGN ENGINEER	DATE
DESIGNED: RAR	03/2021	DRAWN: RLK	03/2021	
CHECKED: AH	03/2021	CHECKED: AH	03/2021	

INDIANA DEPARTMENT OF TRANSPORTATION	
PLAT NO. 1	

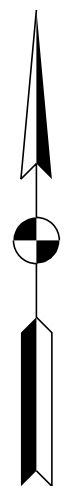
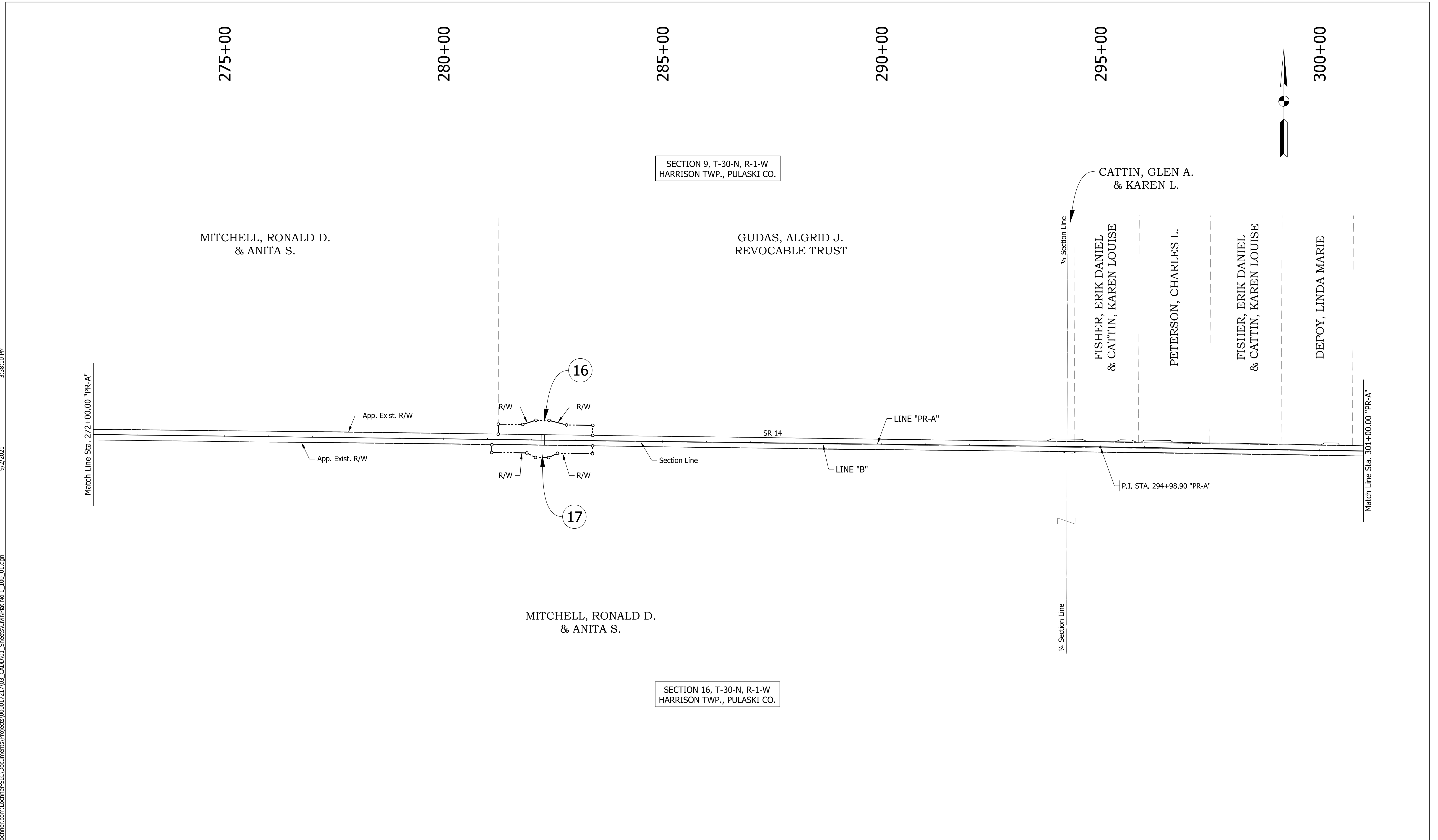
HORIZONTAL SCALE	BRIDGE FILE
1" = 100'	N/A
	DESIGNATION
	1800182
	SHEETS
	6 of 125
CONTRACT	PROJECT
RS-41443	1800182

9/2/2021 3:38:10 PM
 Plot: p:\v\SSLC-P\W\T\h\lochner.com\Lochner-SC\Documents\Projects\00001721703_CADD\01_Sheets\Civil\Plat No 1_100_01.dgn



	RECOMMENDED FOR APPROVAL <i>ENG SIGNATURES</i> DESIGN ENGINEER	INDIANA DEPARTMENT OF TRANSPORTATION PLAT NO. 1	HORIZONTAL SCALE 1" = 100' BRIDGE FILE N/A DESIGNATION 1800182
DESIGNED: RAR 03/2021 CHECKED: AH 03/2021	DRAWN: RLK 03/2021 CHECKED: AH 03/2021		SHEETS 7 of 125 CONTRACT RS-41443 PROJECT 1800182

9/2/2021 3:38:10 PM
 Plot: p:\1\SSC-PW\INT\h\lochner.com\Lochner-S\C\Documents\Projects\00001721703_CADD\01_Sheets\Civil\Plat No 1_100_01.dgn



SECTION 9, T-30-N, R-1-W
HARRISON TWP., PULASKI CO.

SECTION 16, T-30-N, R-1-W
HARRISON TWP., PULASKI CO.

RECOMMENDED FOR APPROVAL	<i>ENG SIGNATURES</i>		DESIGN ENGINEER	DATE
DESIGNED: RAR	03/2021	DRAWN: RLK	03/2021	
CHECKED: AH	03/2021	CHECKED: AH	03/2021	

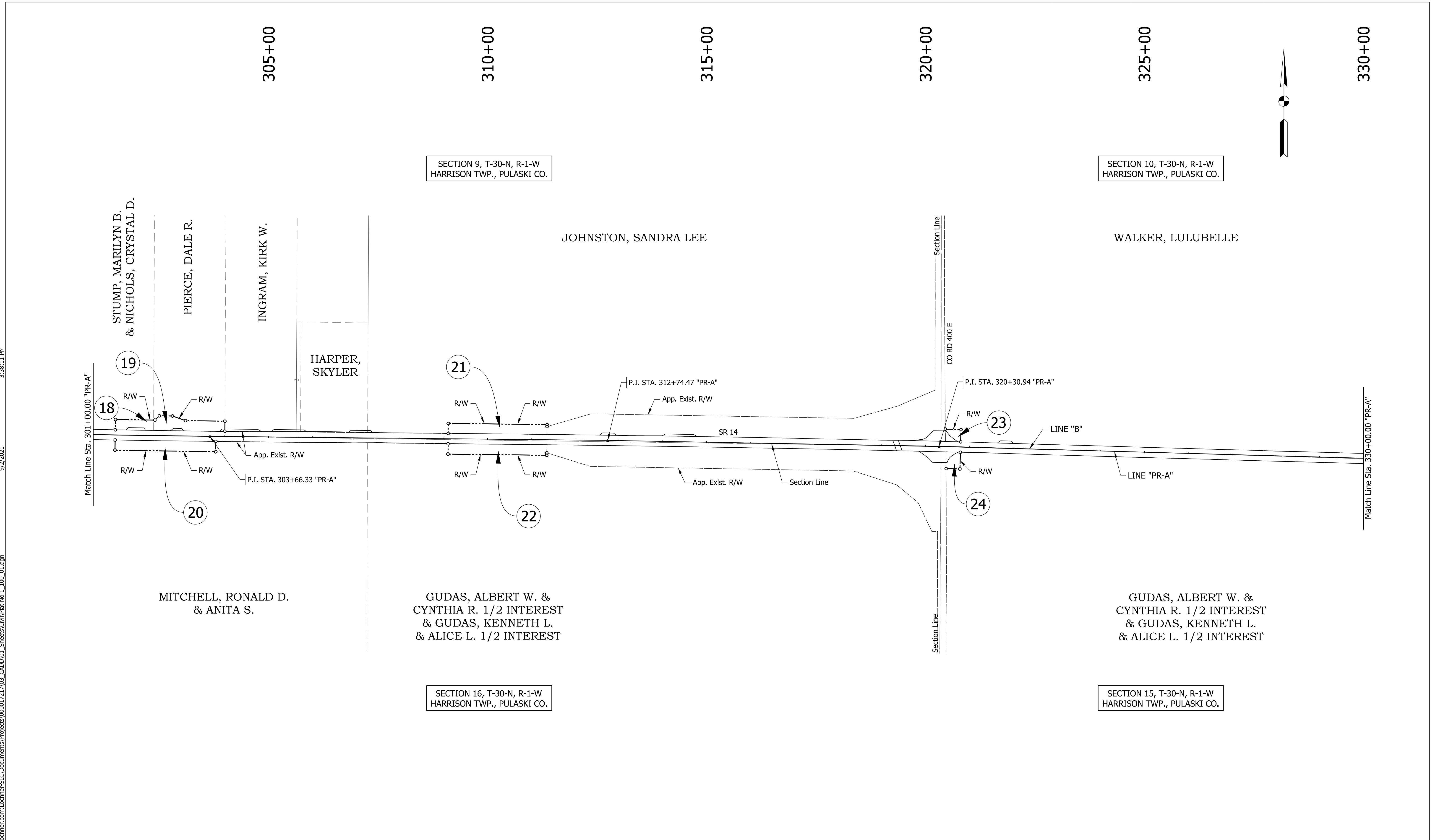
INDIANA DEPARTMENT OF TRANSPORTATION	
PLAT NO. 1	

HORIZONTAL SCALE	BRIDGE FILE
1" = 100'	N/A
	DESIGNATION
	1800182
	SHEETS
	8 of 125
CONTRACT	PROJECT
RS-41443	1800182

3:38:11 PM

9/2/2021

Plot: p:\w\SSC-PW\INT\hwochner.com\Lochner-SC\Documents\Projects\000017217\03_CADD\01_Sheets\Civil\Plat No 1_100_01.dgn



File: c:\pw_working\lochner-slc\jsherrick\d0130095\Plat No 1_100_01.dgn
Model:RD_Plat_08

RECOMMENDED FOR APPROVAL	<i>ENG SIGNATURES</i>		DESIGN ENGINEER	DATE
DESIGNED: RAR	03/2021	DRAWN: RLK	03/2021	
CHECKED: AH	03/2021	CHECKED: AH	03/2021	

INDIANA
DEPARTMENT OF TRANSPORTATION

PLAT NO. 1

HORIZONTAL SCALE	BRIDGE FILE
1" = 100'	N/A
	DESIGNATION
	1800182
	SHEETS
	9 of 125
CONTRACT	PROJECT
RS-41443	1800182

200+00

205+00

210+00

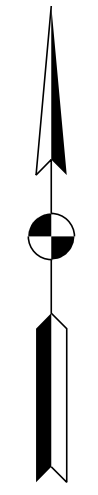
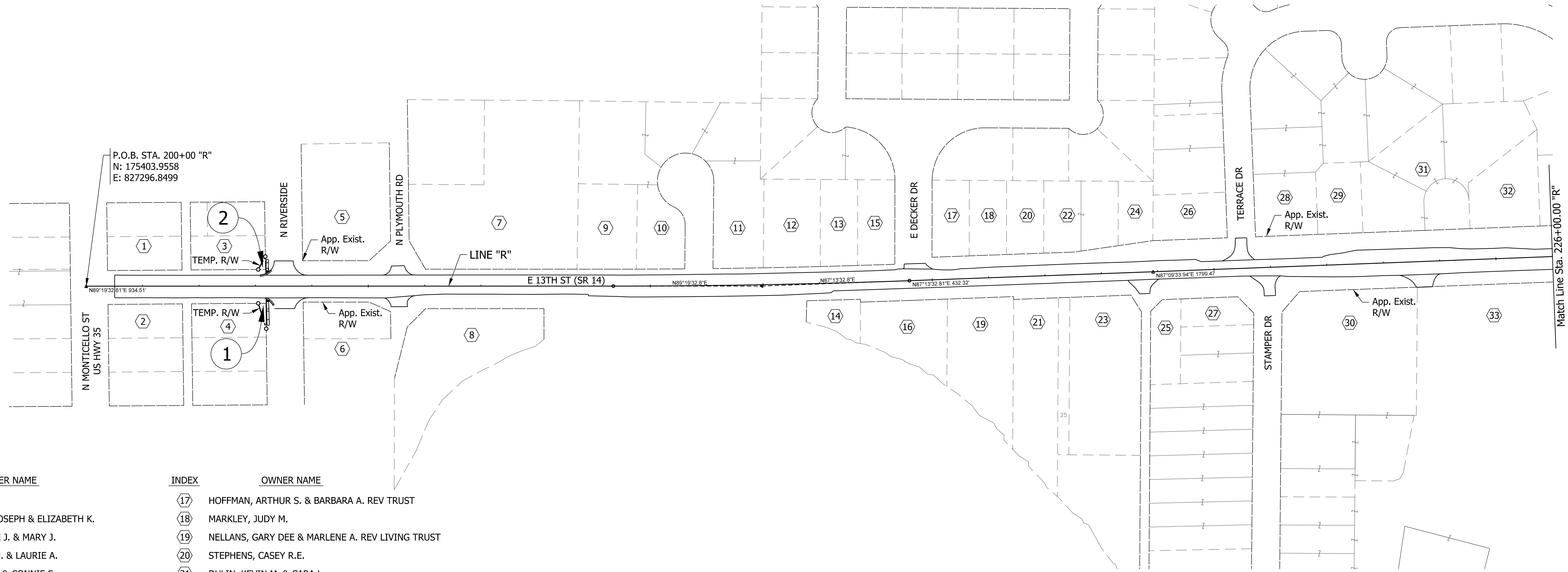
215+00

220+00

225+00

SECTION 12, T-30-N, R-2-W
MONROE TWP., PULASKI CO.

SECTION 13, T-30-N, R-2-W
MONROE TWP., PULASKI CO.



3:38:12 PM

9/2/2021

Plot: pw:\VSSC-PW\INT.\hwochner.com\Lochner-SC\Documents\Projects\00001721703_CADD\01_Sheets\Civil\Plat No 1_100_01.dgn

INDEX	OWNER NAME	INDEX	OWNER NAME
1	SULLIVAN, JASON	17	HOFFMAN, ARTHUR S. & BARBARA A. REV TRUST
2	RUSSELL, JOHN JOSEPH & ELIZABETH K.	18	MARKLEY, JUDY M.
3	SKELTON, BOBBIE J. & MARY J.	19	NELLANS, GARY DEE & MARLENE A. REV LIVING TRUST
4	DAVIS, DEWAIN H. & LAURIE A.	20	STEPHENS, CASEY R.E.
5	INGRAM, MARK E. & CONNIE S.	21	DULIN, KEVIN M. & CARA L.
6	BUDKA, ARIEL E., WIDNER, FRANCIS, & LOIS, LIFE ESTATE	22	MCKINLEY, AARON PAUL
7	PINES APARTMENTS OF WINAMAC	23	SIMONIN, STEVE & BARBARA
8	TOWN OF WINAMAC	24	WHITE, LYDIA
9	BOWE, SHERRI L.	25	WEAVER, MELISSA K.
10	DBC, INC.	26	HOFFMAN, ARTHUR S. & BARBARA A. REV TRUST
11	DBC, INC.	27	STAMPER, JESSE R. & MARILYN M.
12	BAZEMORE, JASON R. SR. & KATHERINE	28	HICKORY CREEK HEALTHCARE FOUNDATION, INC
13	LEHMAN, RANDY C. & BRITTANEY J.	29	HOWE, JERRY R.
14	PERKINS, DONALD G.	30	CHURCH OF THE NAZARENE, INC
15	SPARKS, DOUGLAS ALAN CATHERINE MARIE	31	PULASKI MEMORIAL HOSPITAL
16	POOR, ROBERT L. & MAITLYN C.	32	FAGNER, MARSHALL R. & ANNAMARIE
		33	BOARD OF TRUSTEES OF PULASKI MEMORIAL HOSPITAL

File: c:\pw_working\lochner-sl\jsherrick\d0130095\Plat No 1_100_01.dgn
Model:RD_Plat_01

RECOMMENDED FOR APPROVAL	<i>ENG SIGNATURES</i>	
	DESIGN ENGINEER	DATE
DESIGNED: RAR	03/2021	DRAWN: RLK 03/2021
CHECKED: AH	03/2021	CHECKED: AH 03/2021

INDIANA
DEPARTMENT OF TRANSPORTATION

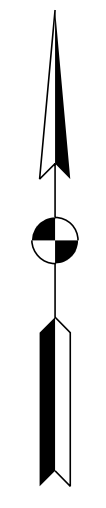
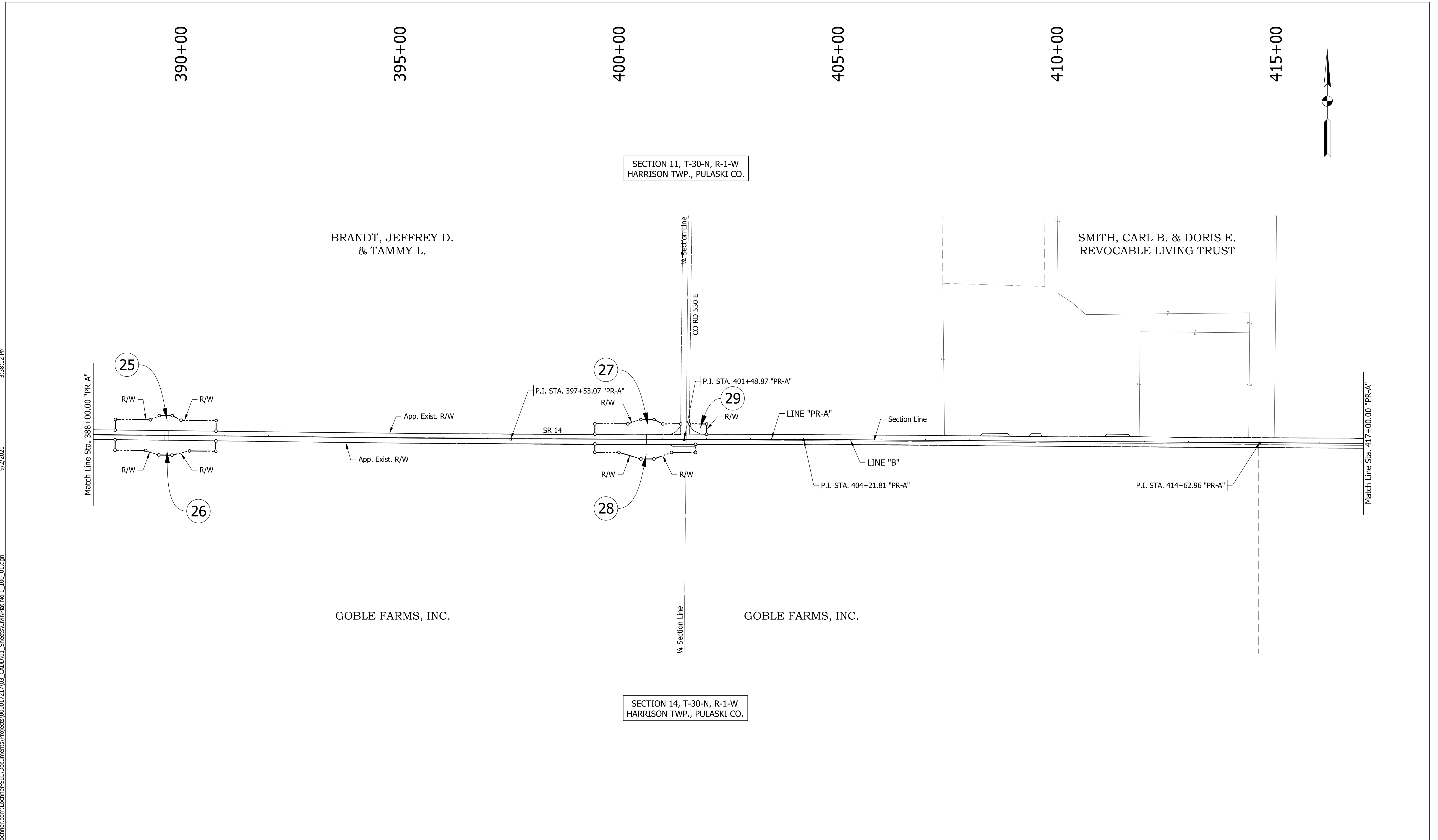
PLAT NO. 1

HORIZONTAL SCALE	BRIDGE FILE
1" = 50'	N/A
	DESIGNATION
	1800182
	SHEETS
	10 of 125
CONTRACT	PROJECT
RS-41443	1800182

3:38:12 PM

9/2/2021

Plot: p:\v\SSLC-P\INT.h\lochner.com\Lochner-SC\Documents\Projects\00001721703_CADD\01_Sheets\Civil\Plat No 1_100_01.dgn



SECTION 11, T-30-N, R-1-W
HARRISON TWP., PULASKI CO.

SECTION 14, T-30-N, R-1-W
HARRISON TWP., PULASKI CO.

BRANDT, JEFFREY D.
& TAMMY L.

SMITH, CARL B. & DORIS E.
REVOCABLE LIVING TRUST

GOBLE FARMS, INC.

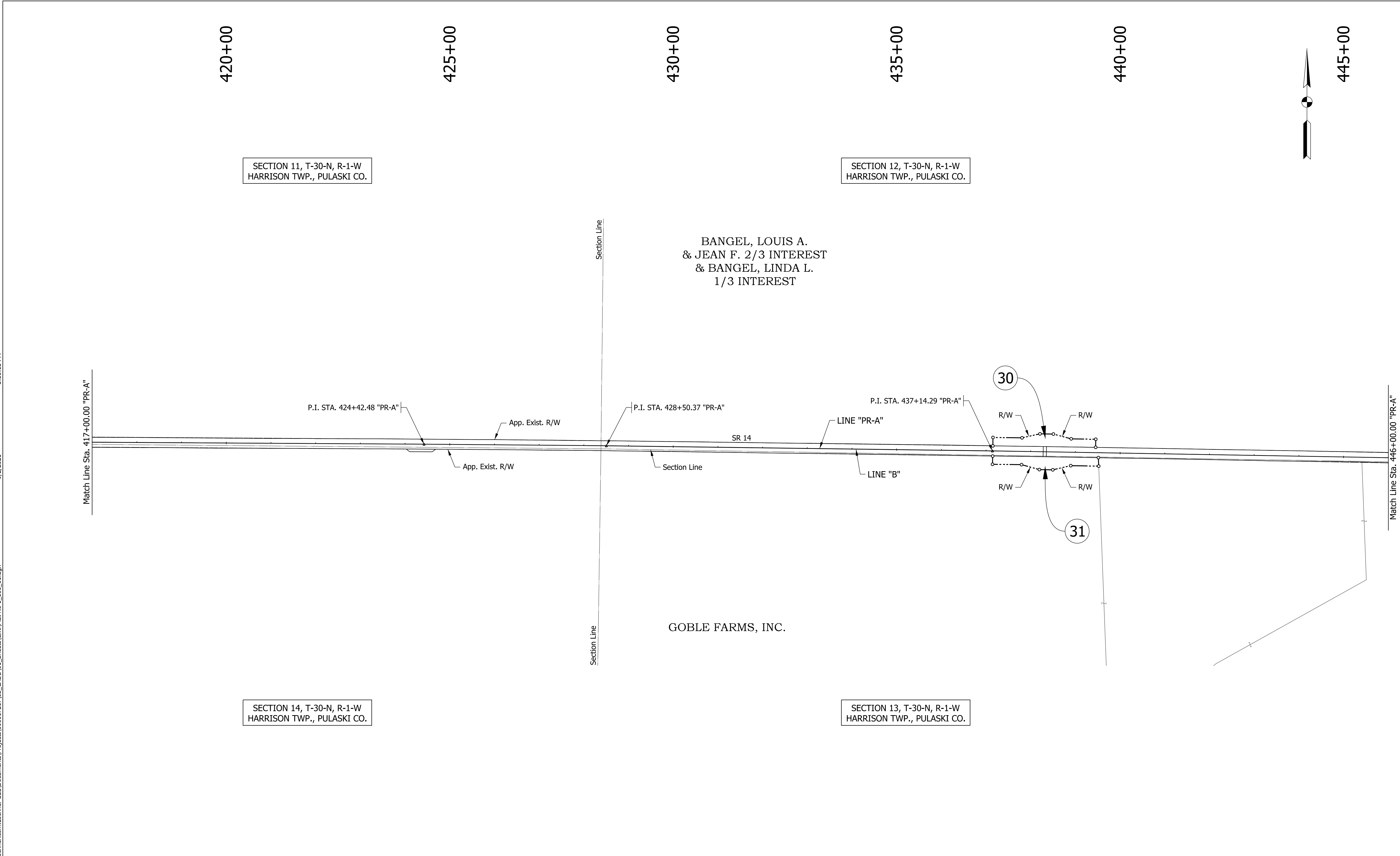
GOBLE FARMS, INC.

RECOMMENDED FOR APPROVAL	<i>ENG SIGNATURES</i>		DESIGN ENGINEER	DATE
DESIGNED: RAR	03/2021	DRAWN: RLK	03/2021	
CHECKED: AH	03/2021	CHECKED: AH	03/2021	

INDIANA DEPARTMENT OF TRANSPORTATION	
PLAT NO. 1	

HORIZONTAL SCALE	BRIDGE FILE
1" = 100'	N/A
	DESIGNATION
	1800182
	SHEETS
	11 of 125
CONTRACT	PROJECT
RS-41443	1800182

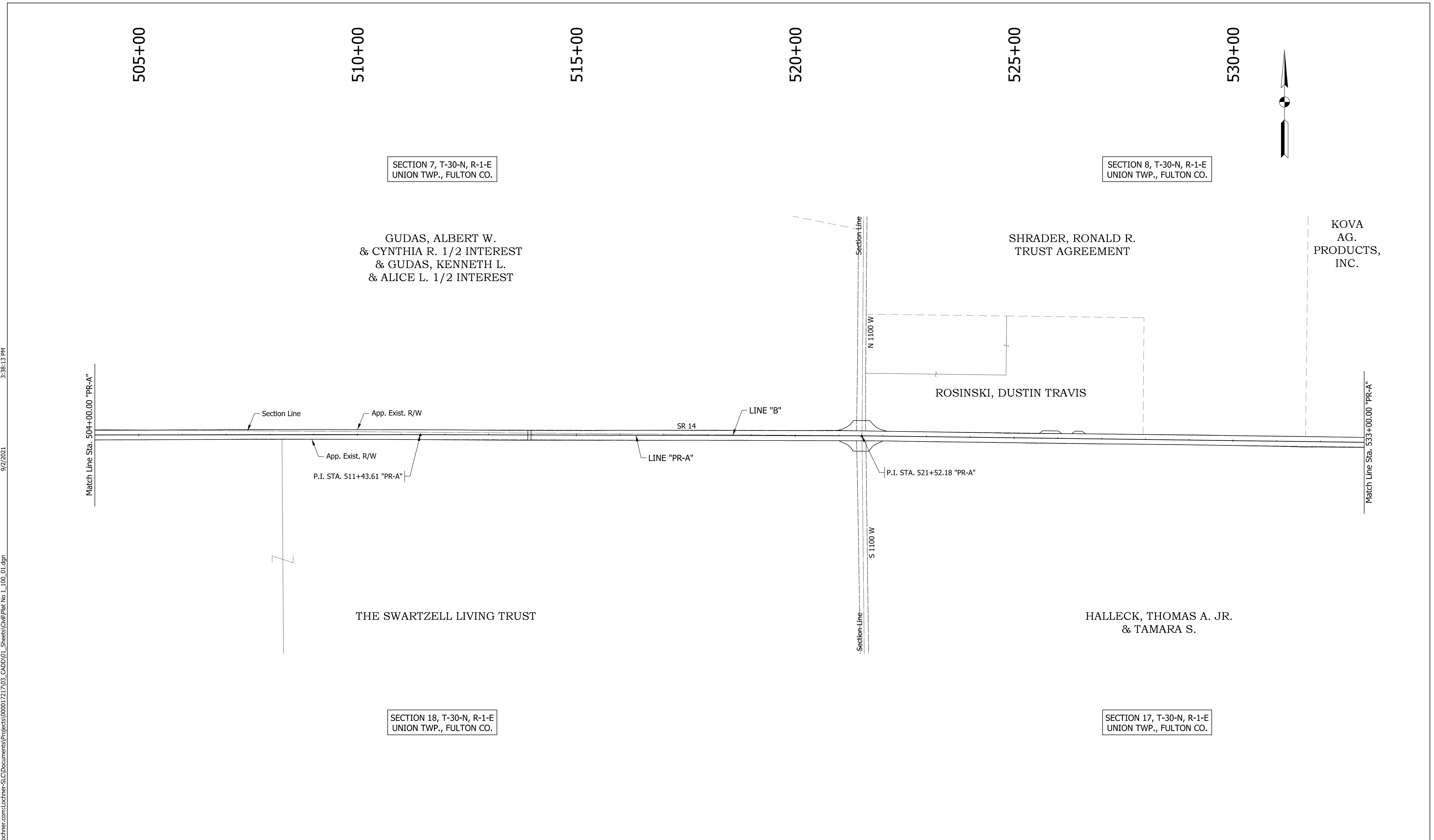
9/2/2021 3:38:13 PM
 Plot: p:\1\SSC-PW\INT.h\lochner.com\Lochner-S\C\Documents\Projects\00001721703_CADD\01_Sheets\Civil\Plat No 1_100_01.dgn



		RECOMMENDED FOR APPROVAL	<i>ENG SIGNATURES</i>	INDIANA DEPARTMENT OF TRANSPORTATION	HORIZONTAL SCALE 1" = 100'	BRIDGE FILE N/A
			DESIGN ENGINEER	DATE		DESIGNATION 1800182
		DESIGNED: RAR	03/2021	DRAWN: RLK	03/2021	PLAT NO. 1
		CHECKED: AH	03/2021	CHECKED: AH	03/2021	CONTRACT RS-41443
						PROJECT 1800182

File: c:\pw_working\lochner-slc\sherrick\d0130095\Plat No 1_100_01.dgn
 Model: RD_Plat_12

9/2/2021 3:38:13 PM
 Plot: p:\v\SSLC-P\INT.h\lochner.com\Lochner-SC\Documents\Projects\00001721703_CADD\01_Sheets\Civil\Plat No 1_100_01.dgn



	RECOMMENDED FOR APPROVAL <i>ENG SIGNATURES</i> DESIGN ENGINEER	INDIANA DEPARTMENT OF TRANSPORTATION PLAT NO. 1	HORIZONTAL SCALE 1" = 100'	BRIDGE FILE N/A DESIGNATION 1800182
	DESIGNED: RAR 03/2021 DRAWN: RLK 03/2021 CHECKED: AH 03/2021 CHECKED: AH 03/2021			SHEETS 13 of 125 CONTRACT PROJECT RS-41443 1800182

535+00

540+00

545+00

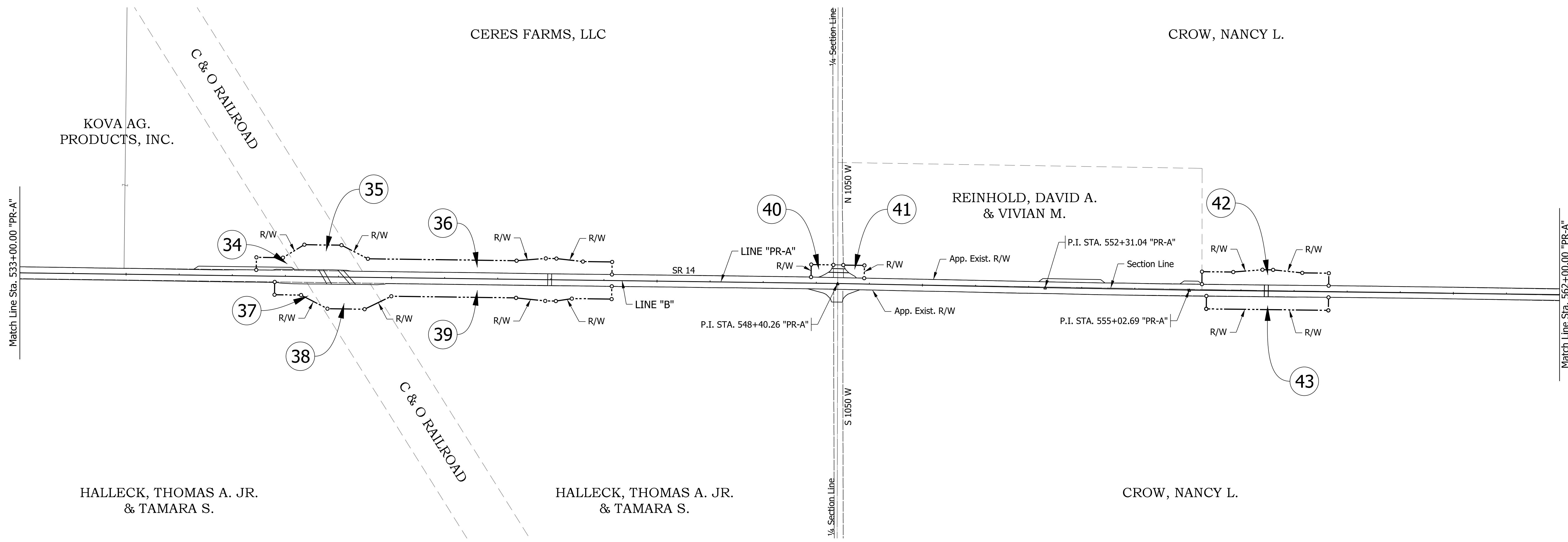
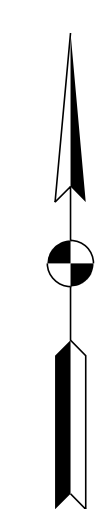
550+00

555+00

560+00

SECTION 8, T-30-N, R-1-E
UNION TWP., FULTON CO.

SECTION 17, T-30-N, R-1-E
UNION TWP., FULTON CO.



3:38:13 PM

9/2/2021

Plot: p:\v\SSLC-PW\INT.\h\lochner.com\Lochner-SC\Documents\Projects\00001721703_CADD\01_Sheets\Civil\Plat No 1_100_01.dgn


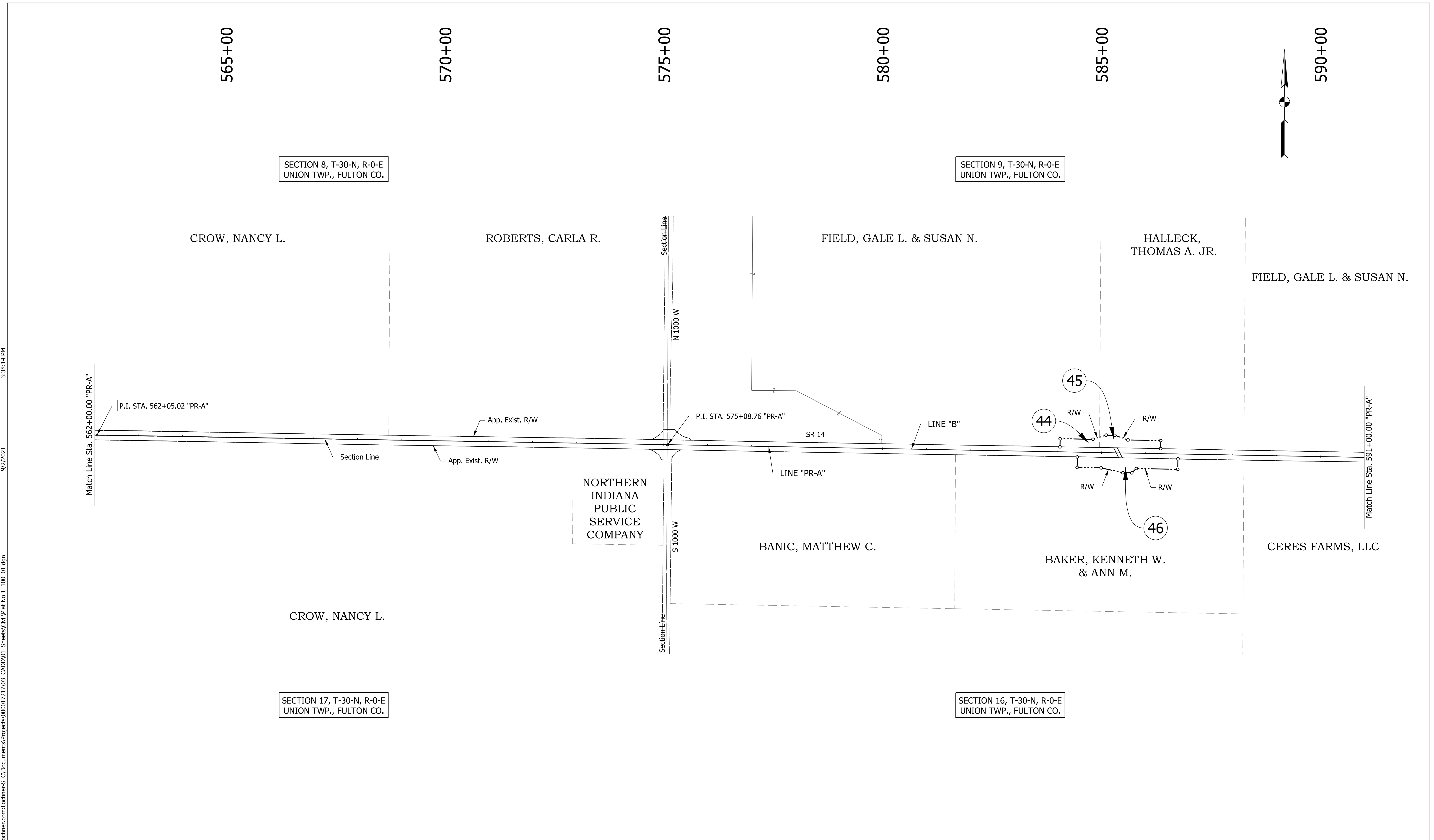
File: c:\pw_working\lochner-slc\jsherrick\d0130095\Plat No 1_100_01.dgn
Model: RD_Plat_16

RECOMMENDED FOR APPROVAL	<i>ENG SIGNATURES</i>		DESIGN ENGINEER	DATE
DESIGNED:	RAR	03/2021	DRAWN:	RLK 03/2021
CHECKED:	AH	03/2021	CHECKED:	AH 03/2021

INDIANA DEPARTMENT OF TRANSPORTATION	
PLAT NO. 1	

HORIZONTAL SCALE	BRIDGE FILE
1" = 100'	N/A
	DESIGNATION
	1800182
	SHEETS
	14 of 125
CONTRACT	PROJECT
RS-41443	1800182

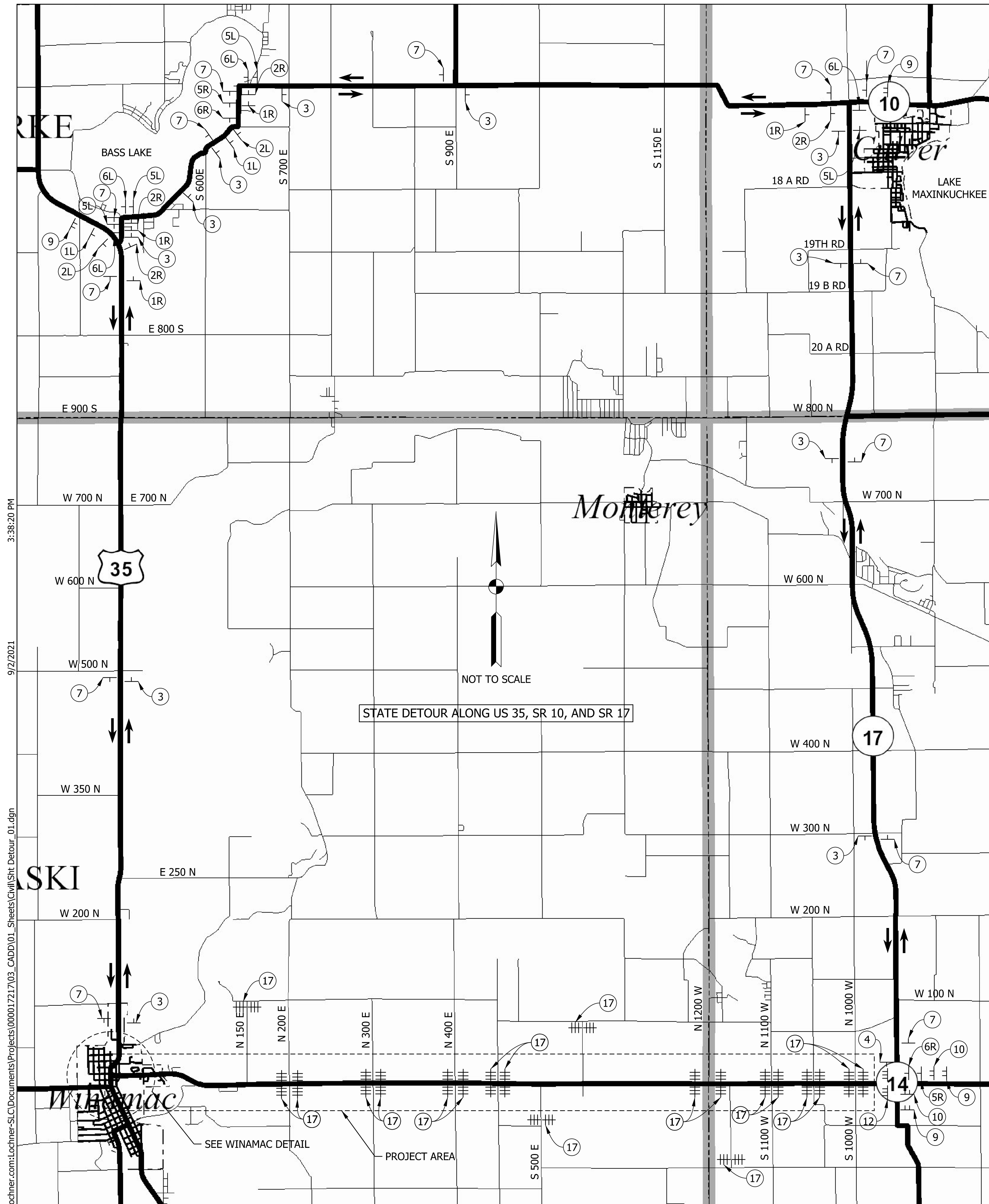
9/2/2021 3:38:14 PM
 Plot: p:\v\SSLC-P\W\T\h\lochner.com\Lochner-S\C\Documents\Projects\00001721703_CADD\01_Sheets\Civil\Plat No 1_100_01.dgn



RECOMMENDED FOR APPROVAL	<i>ENG SIGNATURES</i>		DESIGN ENGINEER	DATE
DESIGNED: RAR	03/2021	DRAWN: RLK	03/2021	
CHECKED: AH	03/2021	CHECKED: AH	03/2021	

INDIANA DEPARTMENT OF TRANSPORTATION	
PLAT NO. 1	

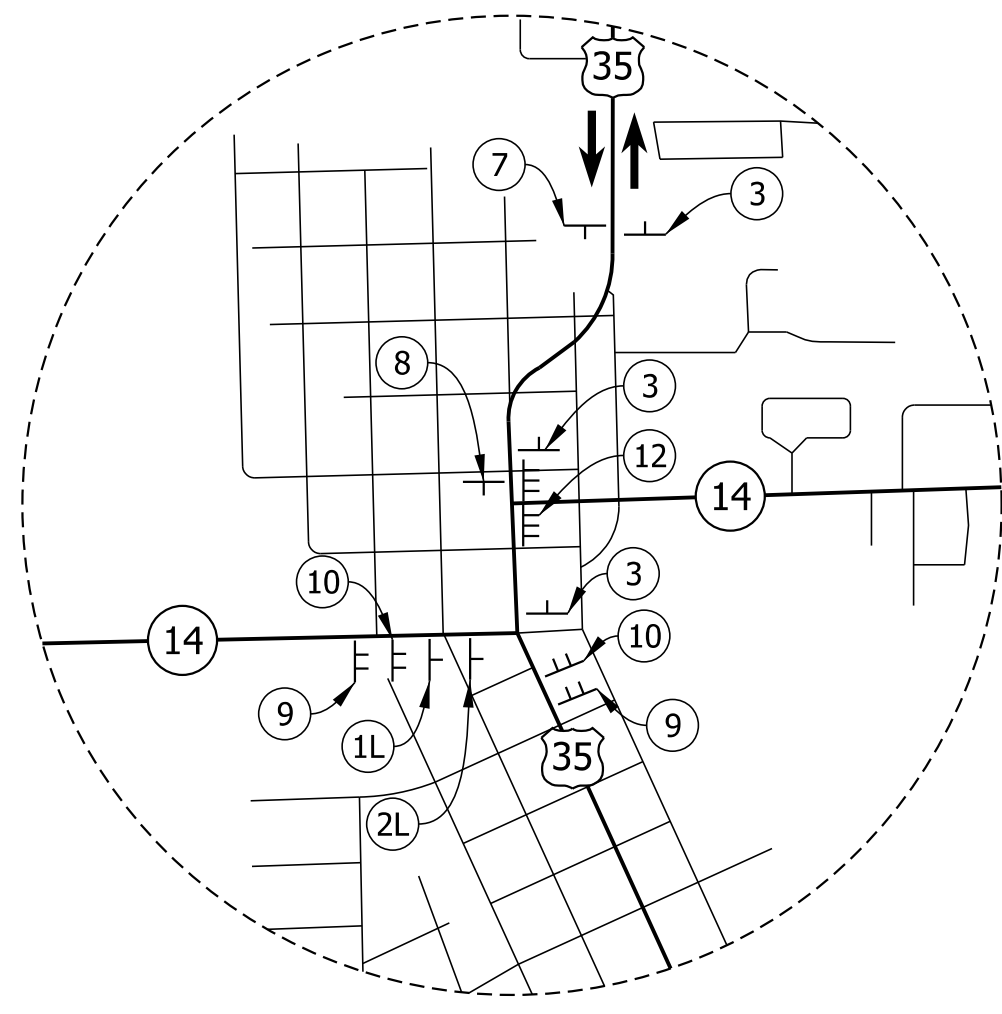
HORIZONTAL SCALE	BRIDGE FILE
1" = 100'	N/A
	DESIGNATION
	1800182
	SHEETS
	15 of 125
CONTRACT	PROJECT
RS-41443	1800182



3:38:20 PM
 9/2/2021
 Plot: pwt:\VSS\PC-PW\INT:\hwochner.com\Lochner-SC\Documents\Projects\00001721703_CADD\01_Sheets\Civil\Sht Detour_01.dgn

File: c:\pw_working\lochner-slc\jsherrick\d0130095\Sht Detour_01.dgn
 Model:RD_Detour Sheet

LEGEND



MAINTENANCE OF TRAFFIC SUMMARY OF ITEMS	
DETOUR ROUTE MARKER ASSEMBLY	56 EACH
CONSTRUCTION SIGN, TYPE A	9 EACH
CONSTRUCTION SIGN, TYPE B	4 EACH
ROAD CLOSURE SIGN ASSEMBLY	22 EACH
TYPE III-B BARRICADE	276 LFT

RECOMMENDED FOR APPROVAL: *ENG SIGNATURES*
 DESIGN ENGINEER: *XX/XX/2020*
 DATE: *XX/XX/2020*

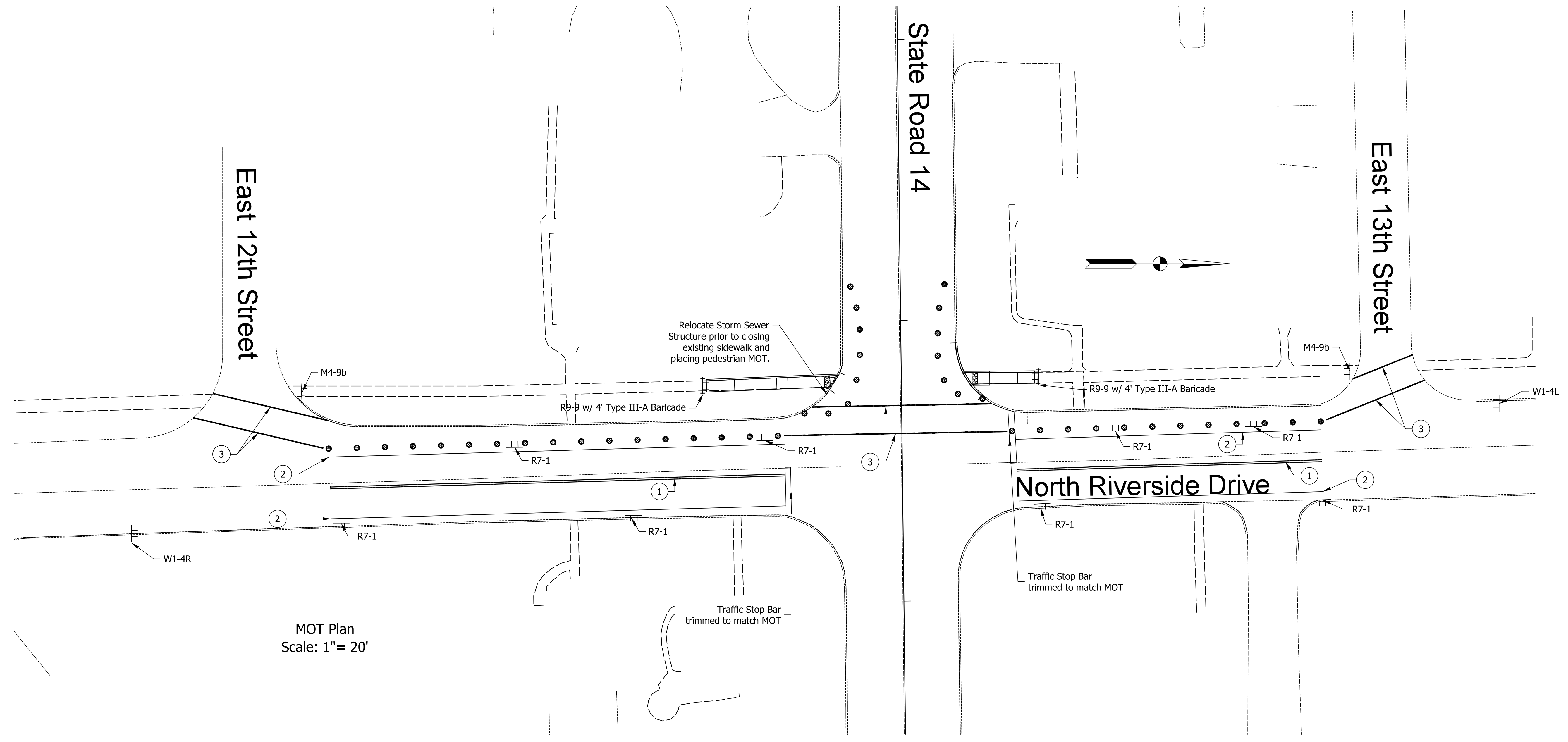
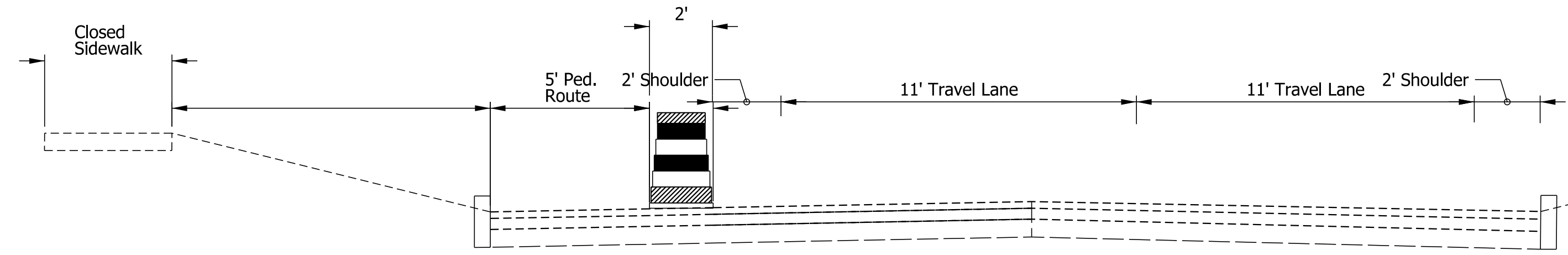
DESIGNED: RAR 03/2021 DRAWN: RLK 03/2021
 CHECKED: AH 03/2021 CHECKED: AH 03/2021

INDIANA DEPARTMENT OF TRANSPORTATION

**MAINTENANCE OF TRAFFIC
 DETAIL SHEET**

SCALE: NTS	BRIDGE FILE: N/A
	DESIGNATION: 1800182
	SHEETS: 16 of 125
CONTRACT: RS-41443	PROJECT: 1800182

9/2/2021 3:38:27 PM
 Plot: p:\v\SSLC-P\W\T\h\lochner.com\Lochner-SC\Documents\Projects\00001721703_CADD\01_Sheets\Civil\Sht Detour_01.dgn



- ① Temporary Pavement Marking, Removable, 4in. (Yellow)
- ② Temporary Pavement Marking, Removable, 4in. (White)
- ③ Temporary Transverse Pavement Marking, Removable, 6in. (For Crosswalk)

	Barrel		R7-1		R9-9		M4-9bL/R	
	Construction Sign							
	Barricade, Type III							

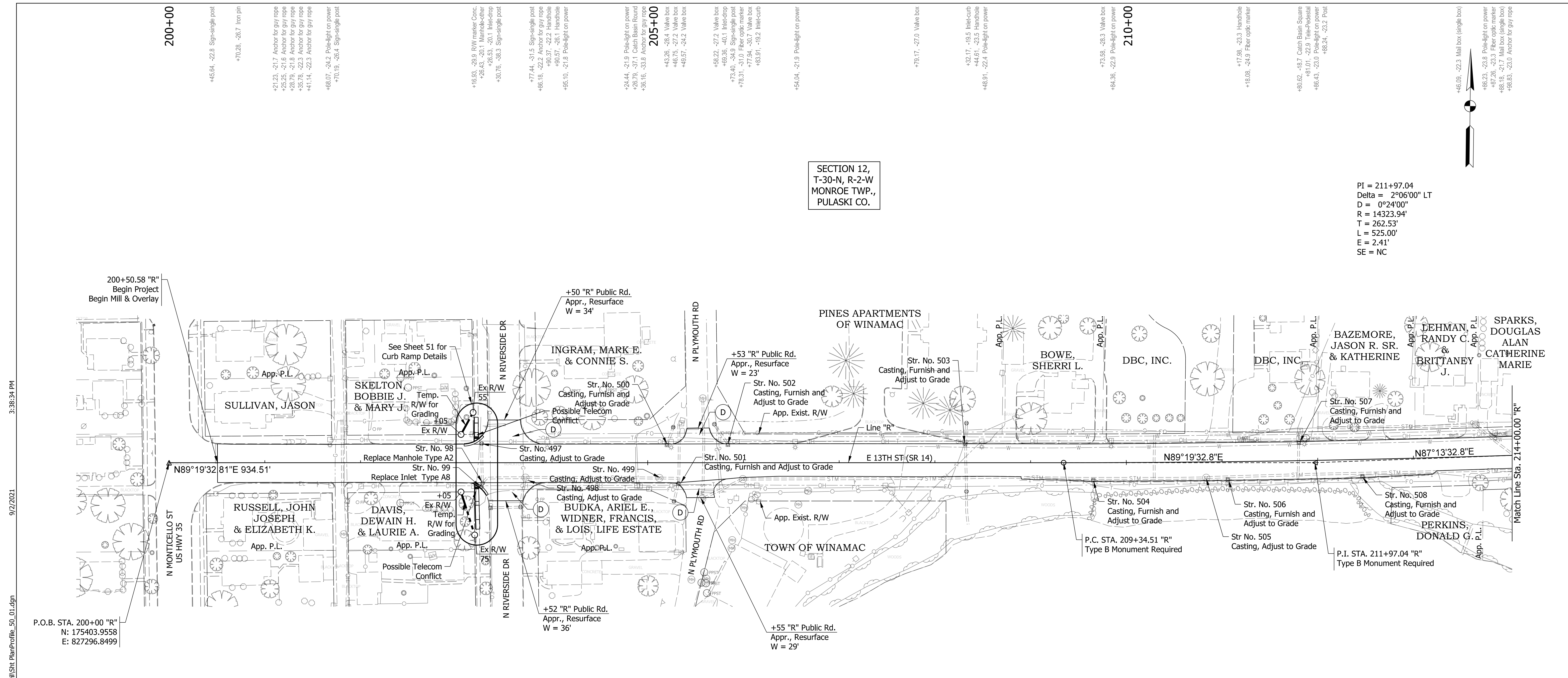
RECOMMENDED FOR APPROVAL	<i>ENG SIGNATURES</i>		xx/xx/2020
	DESIGN ENGINEER		DATE
DESIGNED: RAR	03/2021	DRAWN: RLK	03/2021
CHECKED: AH	03/2021	CHECKED: AH	03/2021

INDIANA
DEPARTMENT OF TRANSPORTATION

**MAINTENANCE OF TRAFFIC
DETAIL SHEET**

SCALE	BRIDGE FILE
As Noted	N/A
	DESIGNATION
	1800182
	SHEETS
	17 of 125
CONTRACT	PROJECT
RS-41443	1800182

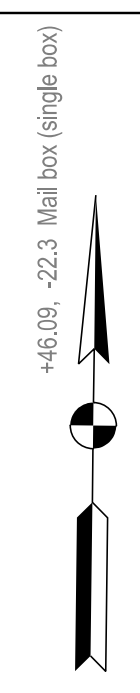
File: c:\pw_working\lochner-slc\jsherrick\d0130095\Sht Detour_01.dgn
Model: Pedestrian MOT



SECTION 12,
T-30-N, R-2-W
MONROE TWP.,
PULASKI CO.

SECTION 13,
T-30-N, R-2-W
MONROE TWP.,
PULASKI CO.

PI = 211+97.04
Delta = 2°06'00" LT
D = 0°24'00"
R = 14323.94'
T = 262.53'
L = 525.00'
E = 2.41'
SE = NC



3:38:34 PM

9/7/2021

Plot: p:\v\SSC-P\W\T\h\lochner-slc\Documents\Projects\00001721703_CADD\01_Sheets\Civil\Sht PlanProfile_50_01.dgn

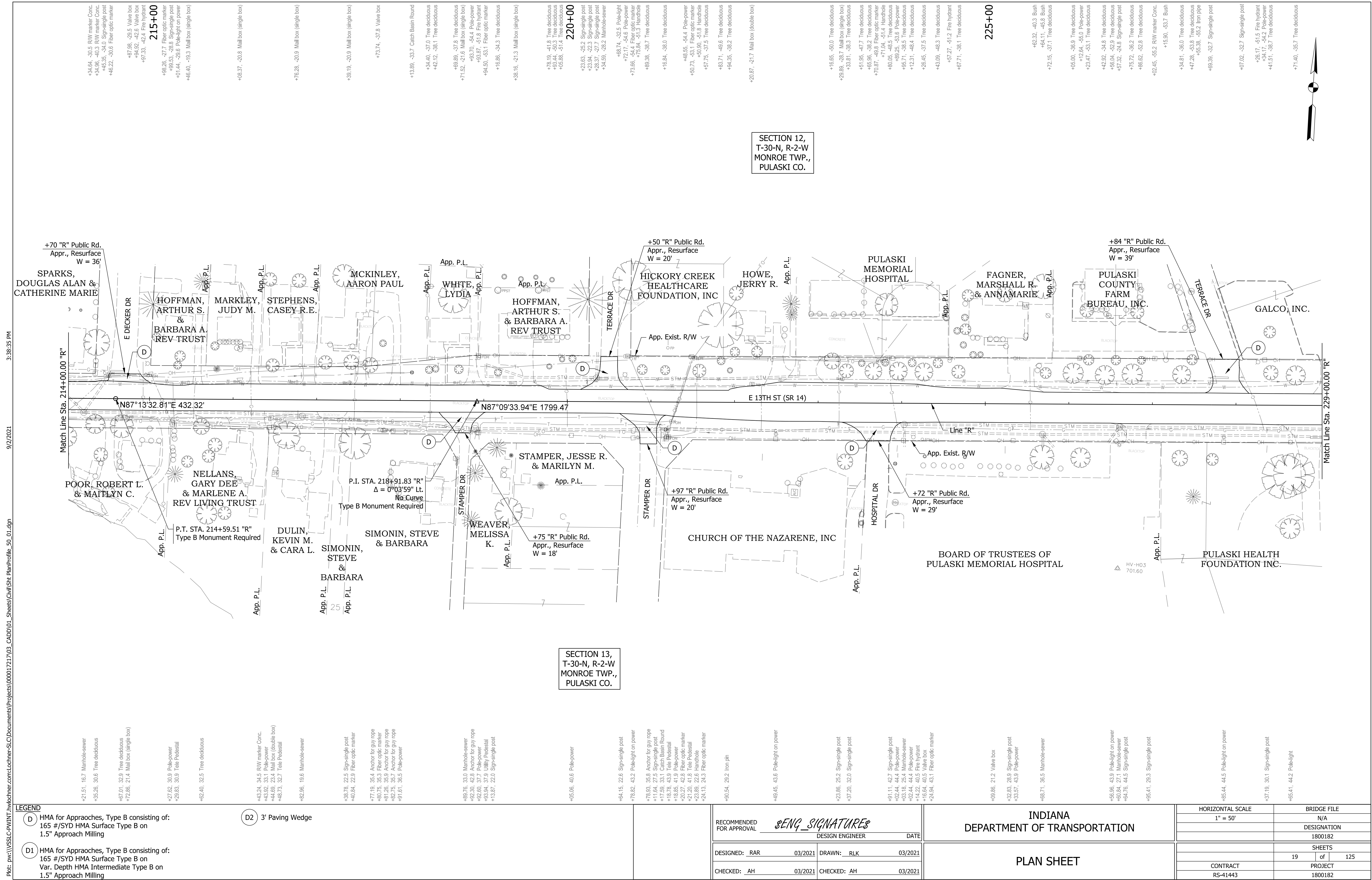
- LEGEND**
- (D) HMA for Approaches, Type B consisting of:
165 #/SYD HMA Surface Type B on
1.5" Approach Milling
 - (D1) HMA for Approaches, Type B consisting of:
165 #/SYD HMA Surface Type B on
Var. Depth HMA Intermediate Type B on
1.5" Approach Milling
 - (D2) 3' Paving Wedge

RECOMMENDED FOR APPROVAL	<i>ENG SIGNATURES</i>		DATE
DESIGNED: RAR	03/2021	DRAWN: RLK	03/2021
CHECKED: AH	03/2021	CHECKED: AH	03/2021

INDIANA
DEPARTMENT OF TRANSPORTATION

PLAN SHEET

HORIZONTAL SCALE	BRIDGE FILE
1" = 50'	N/A
	DESIGNATION
	1800182
	SHEETS
	18 of 125
CONTRACT	PROJECT
RS-41443	1800182



9/2/2021 3:38:35 PM
 Plot: pw:\VSSC-PW\INT\hwochner.com\Projects\00001721703_CADD\01_Sheets\Civil\Sht PlanProfile_50_01.dgn
 File: c:\pw_working\lochner-sl\sherrick\d0130095\Sht PlanProfile_50_01.dgn
 Model: RD_Sht_02

LEGEND

(D) HMA for Approaches, Type B consisting of:
165 #/SYD HMA Surface Type B on
1.5" Approach Milling

(D1) HMA for Approaches, Type B consisting of:
165 #/SYD HMA Surface Type B on
Var. Depth HMA Intermediate Type B on
1.5" Approach Milling

(D2) 3' Paving Wedge

- +21.51, 16.7 Manhole-sewer
- +35.26, 30.6 Tree deciduous
- +67.01, 32.9 Tree deciduous
- +72.86, 21.4 Mail box (single box)
- +27.62, 30.9 Pole-power
- +29.83, 30.9 Pole-power
- +62.40, 32.5 Tree deciduous
- +43.24, 34.5 RW marker Conc.
- +43.92, 33.1 Pole-power
- +44.87, 32.7 Pole-power
- +48.73, 32.7 Pole-power
- +82.96, 19.6 Manhole-sewer
- +38.78, 22.5 Sign-single post
- +40.84, 22.9 Fiber optic marker
- +77.19, 35.4 Anchor for guy rope
- +80.75, 35.3 Fiber optic marker
- +81.28, 35.9 Anchor for guy rope
- +82.75, 35.7 Anchor for guy rope
- +91.61, 36.3 Pole-power
- +89.76, 33.0 Manhole-sewer
- +92.30, 42.8 Anchor for guy rope
- +92.30, 42.8 Pole-power
- +93.84, 37.0 Pole-power
- +13.87, 22.0 Sign-single post
- +105.06, 40.6 Pole-power
- +64.15, 22.6 Sign-single post
- +78.82, 43.2 Pole-light on power
- +78.83, 35.8 Anchor for guy rope
- +11.64, 27.5 Sign-single post
- +17.39, 33.1 Catch Basin Round
- +18.76, 31.9 Pole-power
- +18.85, 41.9 Pole-power
- +20.27, 42.8 Fiber optic marker
- +21.20, 41.8 Pole-power
- +23.89, 22.6 Handhole
- +24.13, 24.3 Fiber optic marker
- +90.54, 29.2 Iron pit
- +49.45, 43.6 Pole-light on power
- +23.86, 25.2 Sign-single post
- +37.20, 32.0 Sign-single post
- +91.11, 42.7 Sign-single post
- +102.44, 44.4 Pole-power
- +103.18, 25.4 Manhole-sewer
- +102.44, 44.4 Pole-power
- +14.22, 40.5 Fire hydrant
- +16.64, 40.5 Valve box
- +24.94, 43.1 Fiber optic marker
- +69.86, 21.2 Valve box
- +32.83, 28.9 Sign-single post
- +33.57, 43.9 Pole-power
- +68.71, 36.5 Manhole-sewer
- +55.96, 43.9 Pole-light on power
- +60.84, 27.1 Manhole-sewer
- +64.76, 44.5 Sign-single post
- +95.41, 29.3 Sign-single post
- +65.44, 44.5 Pole-light on power
- +37.19, 30.1 Sign-single post
- +65.41, 44.2 Pole-light

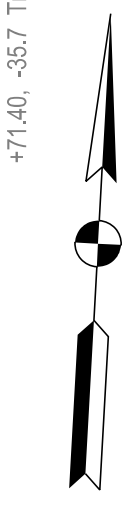
RECOMMENDED FOR APPROVAL	<i>ENG SIGNATURES</i>	
DESIGNED: RAR	03/2021	DRAWN: RLK
CHECKED: AH	03/2021	CHECKED: AH

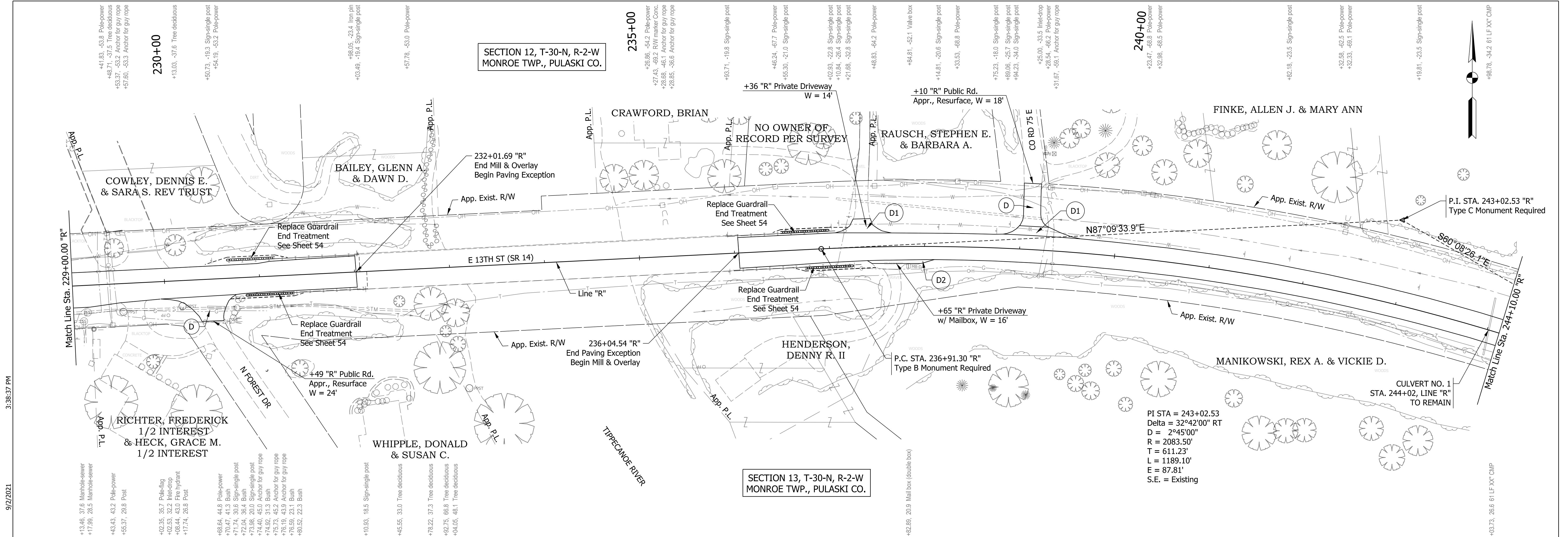
INDIANA DEPARTMENT OF TRANSPORTATION	
PLAN SHEET	

HORIZONTAL SCALE	BRIDGE FILE
1" = 50'	N/A
DESIGNATION	1800182
SHEETS	19 of 125
CONTRACT	PROJECT
RS-41443	1800182

SECTION 12,
T-30-N, R-2-W,
MONROE TWP.,
PULASKI CO.

SECTION 13,
T-30-N, R-2-W,
MONROE TWP.,
PULASKI CO.

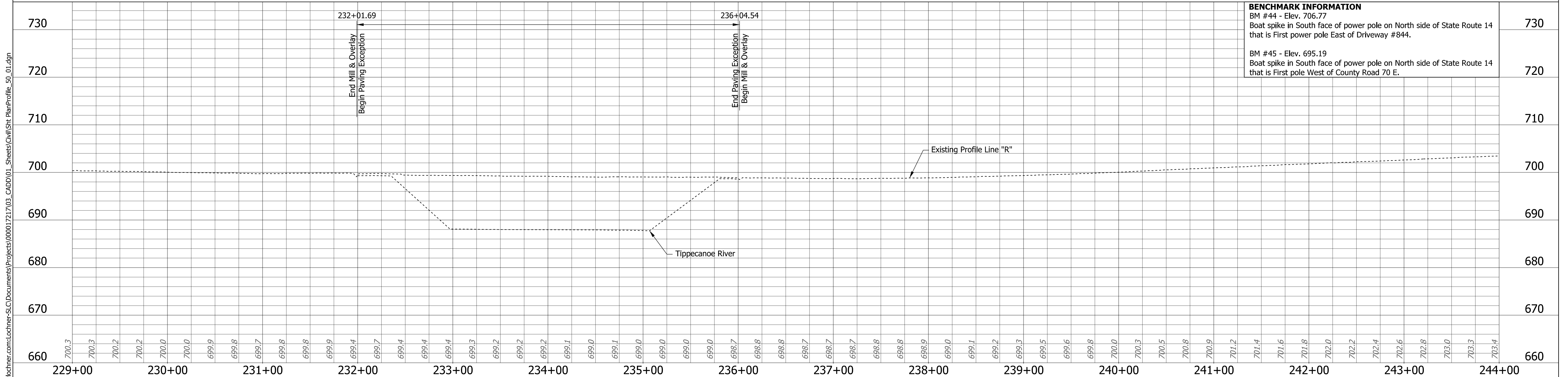




3:38:37 PM

9/2/2021

Plot: p:\v\SSC-P\W\T\h\lochner-s\c\Documents\Projects\000017217\03_CADD\01_Sheets\Civil\Sht PlanProfile_50_01.dgn



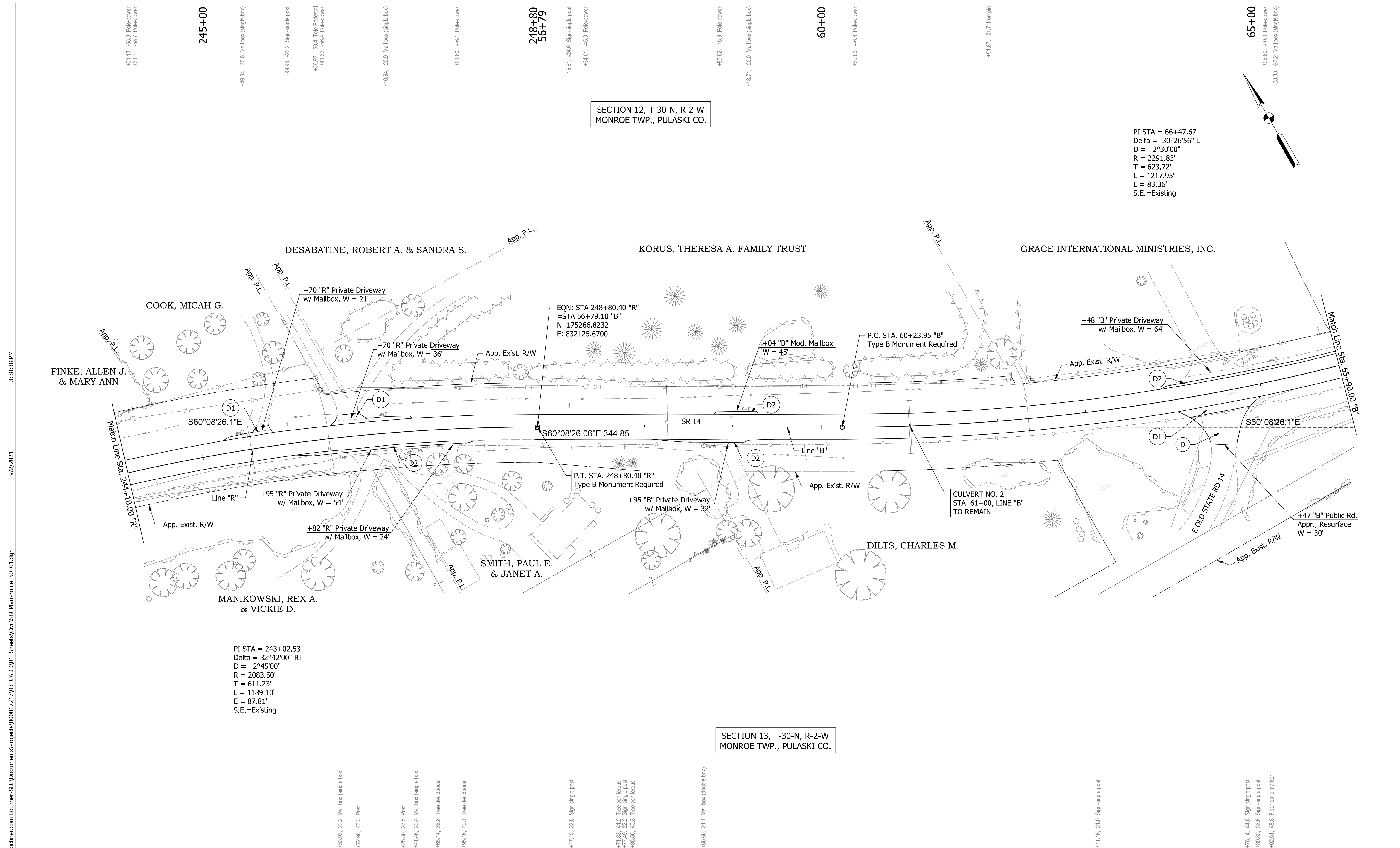
BENCHMARK INFORMATION
 BM #44 - Elev. 706.77
 Boat spike in South face of power pole on North side of State Route 14 that is First power pole East of Driveway #844.
 BM #45 - Elev. 695.19
 Boat spike in South face of power pole on North side of State Route 14 that is First pole West of County Road 70 E.

- LEGEND**
- (D) HMA for Approaches, Type B consisting of: 165 #/SYD HMA Surface Type B on 1.5" Approach Milling
 - (D1) HMA for Approaches, Type B consisting of: 165 #/SYD HMA Surface Type B on Var. Depth HMA Intermediate Type B on 1.5" Approach Milling
 - (D2) 3' Paving Wedge

RECOMMENDED FOR APPROVAL *ENG SIGNATURES*
 DESIGN ENGINEER DATE
 DESIGNED: RAR 03/2021 DRAWN: RLK 03/2021
 CHECKED: AH 03/2021 CHECKED: AH 03/2021

INDIANA DEPARTMENT OF TRANSPORTATION
PLAN / PROFILE SHEET

HORIZONTAL SCALE 1" = 50'	BRIDGE FILE N/A
VERTICAL SCALE 1" = 10'	DESIGNATION 1800182
SHEETS 20 of 125	
PROJECT CONTRACT RS-41443 1800182	



9/7/2021 3:38:38 PM
 Plot: p:\v\SSC-P\W\T\h\lochner.com\Projects\00001721703_CADD\01_Sheets\Civil\Sh\PlanProfile_50_01.dgn

LEGEND

<p>(D) HMA for Approaches, Type B consisting of: 165 #/SYD HMA Surface Type B on 1.5" Approach Milling</p> <p>(D1) HMA for Approaches, Type B consisting of: 165 #/SYD HMA Surface Type B on Var. Depth HMA Intermediate Type B on 1.5" Approach Milling</p>	<p>(D2) 3' Paving Wedge</p>
--	-----------------------------

<p>+31.13, -48.8 Pole-power +31.71, -38.7 Pole-power</p> <p>+49.04, -20.6 Mail box (single box)</p> <p>+99.95, -23.2 Sign-single post</p> <p>+38.83, -60.4 Pole-Practical +41.32, -56.1 Pole-power</p> <p>+10.84, -20.9 Mail box (single box)</p> <p>+91.80, -46.1 Pole-power</p> <p>+248+80 56+79</p> <p>+15.51, -24.6 Sign-single post +34.01, -45.9 Pole-power</p> <p>+85.62, -46.3 Pole-power</p> <p>+18.71, -20.0 Mail box (single box)</p> <p>+38.09, -46.6 Pole-power</p> <p>+91.87, -21.7 Iron pin</p> <p>+65+00</p> <p>+06.60, -40.0 Pole-power +23.33, -23.2 Mail box (single box)</p> <p>+53.83, 22.2 Mail box (single box) +72.98, 40.3 Post</p> <p>+25.80, 27.5 Post +41.46, 22.4 Mail box (single box)</p> <p>+65.14, 38.8 Tree deciduous +95.16, 40.1 Tree deciduous</p> <p>+17.15, 22.8 Sign-single post</p> <p>+71.83, 41.2 Tree coniferous +72.76, 21.5 Sign-single post +88.56, 40.3 Tree coniferous</p> <p>+66.86, 21.1 Mail box (double box)</p> <p>+11.16, 21.0 Sign-single post</p> <p>+76.14, 44.8 Sign-single post +89.82, 36.6 Sign-single post +02.61, -48.8 Fiber optic marker</p>
--

RECOMMENDED FOR APPROVAL DESIGN ENGINEER		DATE
DESIGNED: RAR	03/2021	DRAWN: RLK
CHECKED: AH	03/2021	CHECKED: AH

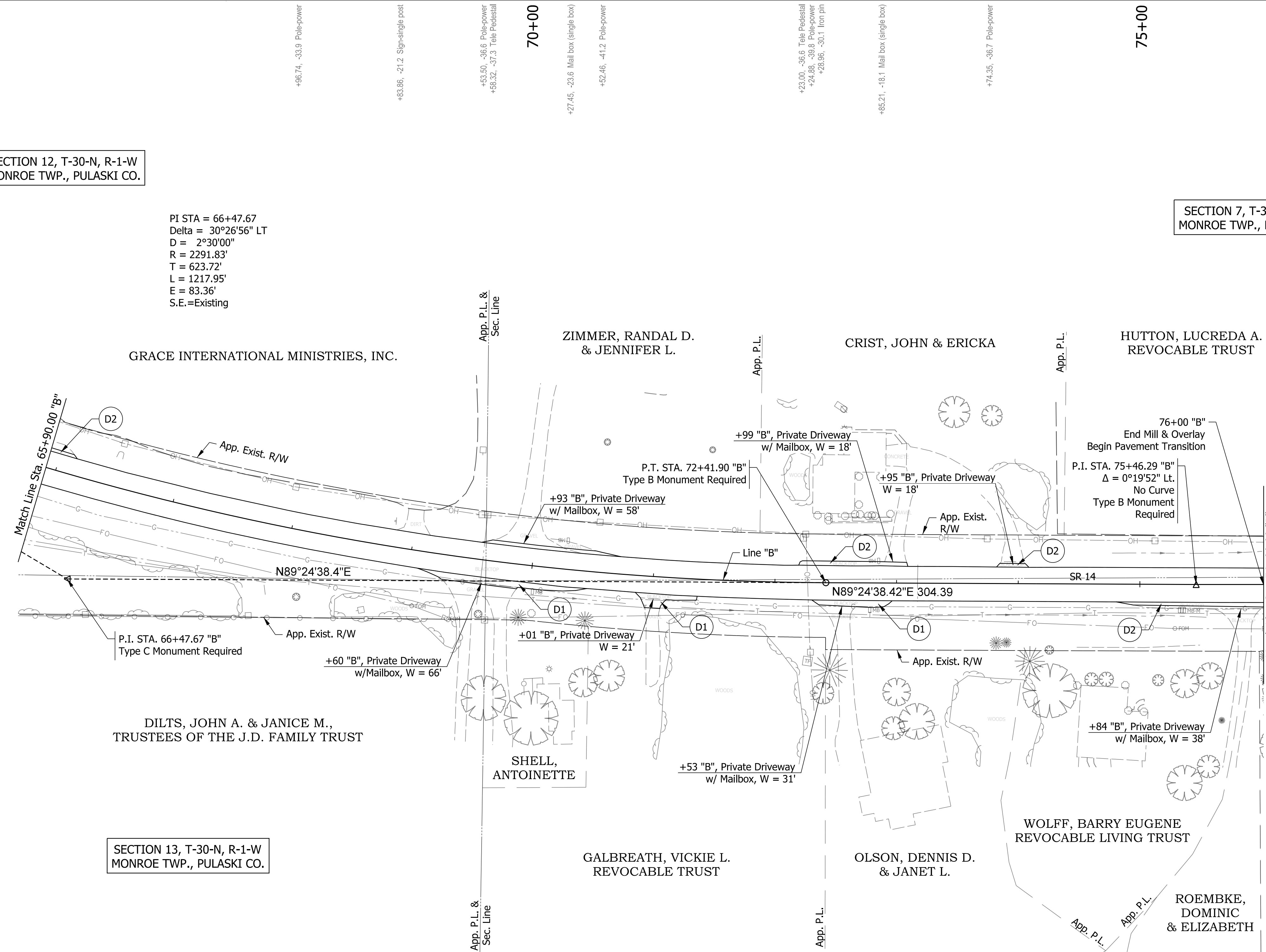
INDIANA DEPARTMENT OF TRANSPORTATION	
PLAN SHEET	

HORIZONTAL SCALE	BRIDGE FILE
1" = 50'	N/A
	DESIGNATION
	1800182
	SHEETS
	21 of 125
CONTRACT	PROJECT
RS-41443	1800182

SECTION 12, T-30-N, R-1-W
MONROE TWP., PULASKI CO.

PI STA = 66+47.67
Delta = 30°26'56" LT
D = 2°30'00"
R = 2291.83'
T = 623.72'
L = 1217.95'
E = 83.36'
S.E.=Existing

SECTION 7, T-30-N, R-1-W
MONROE TWP., PULASKI CO.



SECTION 13, T-30-N, R-1-W
MONROE TWP., PULASKI CO.

SECTION 18, T-30-N, R-1-W
MONROE TWP., PULASKI CO.

3:38:39 PM

9/2/2021

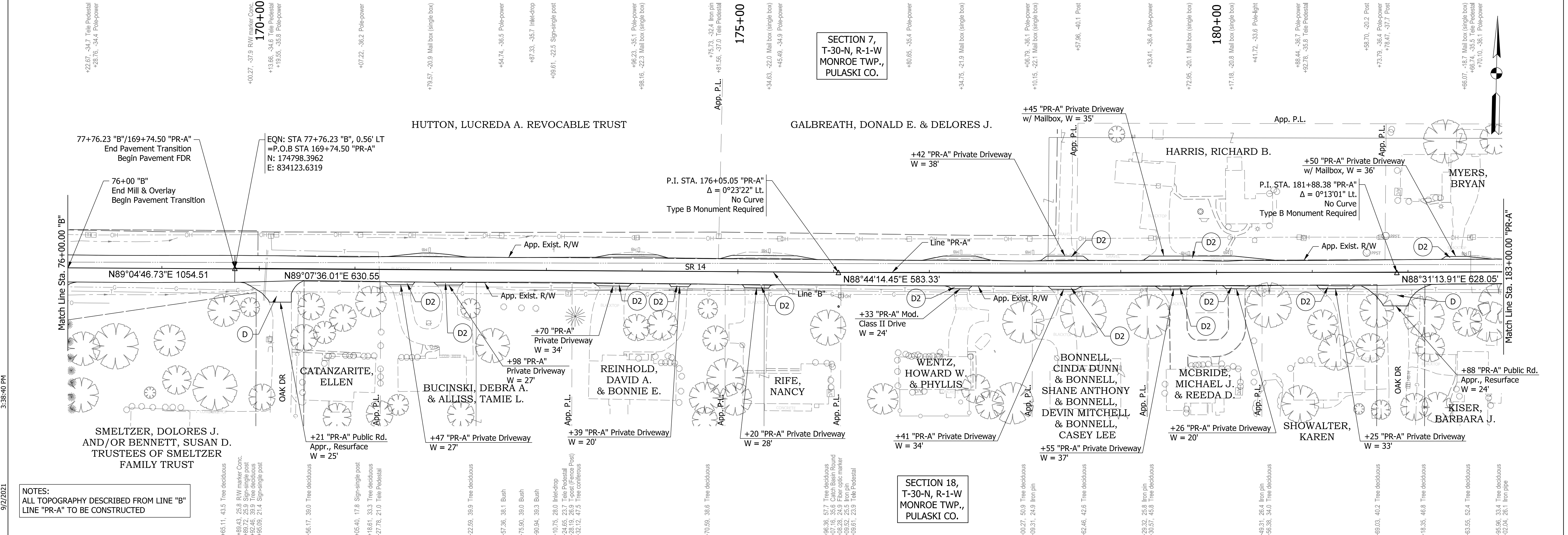
File: c:\pw_working\lochner-slc\jsherrick\d0130095\Sht PlanProfile_50_01.dgn
Model:RD_Sht_05

LEGEND	
	HMA for Approaches, Type B consisting of: 165 #/SYD HMA Surface Type B on 1.5" Approach Milling
	HMA for Approaches, Type B consisting of: 165 #/SYD HMA Surface Type B on Var. Depth HMA Intermediate Type B on 1.5" Approach Milling
	3' Paving Wedge

RECOMMENDED FOR APPROVAL		
DESIGNED: RAR	03/2021	DRAWN: RLK
CHECKED: AH	03/2021	CHECKED: AH

INDIANA DEPARTMENT OF TRANSPORTATION	
PLAN SHEET	

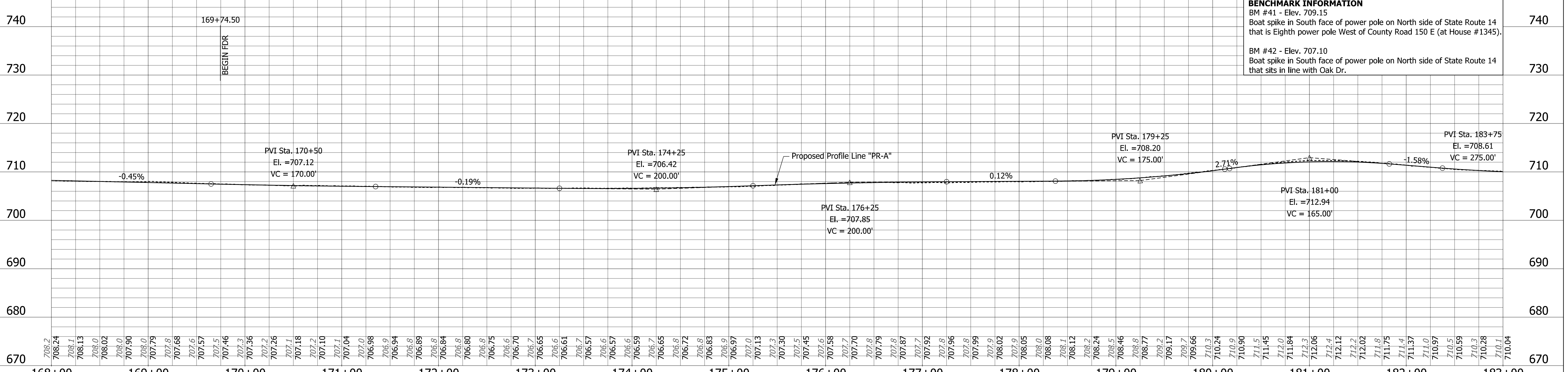
HORIZONTAL SCALE	BRIDGE FILE
1" = 50'	N/A
	DESIGNATION
	1800182
	SHEETS
	22 of 125
CONTRACT	PROJECT
RS-41443	1800182



NOTES:
ALL TOPOGRAPHY DESCRIBED FROM LINE "B"
LINE "PR-A" TO BE CONSTRUCTED

SECTION 7,
T-30-N, R-1-W
MONROE TWP.,
PULASKI CO.

SECTION 18,
T-30-N, R-1-W
MONROE TWP.,
PULASKI CO.



BENCHMARK INFORMATION
BM #41 - Elev. 709.15
Boat spike in South face of power pole on North side of State Route 14 that is Eighth power pole West of County Road 150 E (at House #1345).
BM #42 - Elev. 707.10
Boat spike in South face of power pole on North side of State Route 14 that sits in line with Oak Dr.

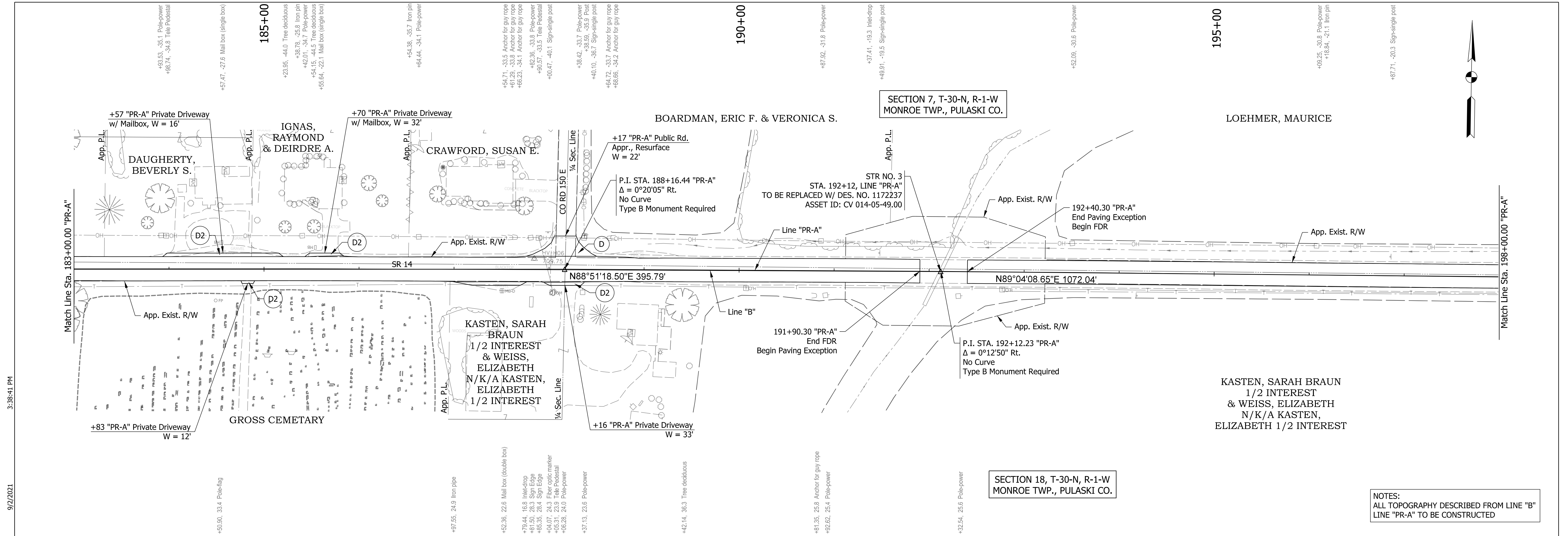
LEGEND
 (D) HMA for Approaches, Type B consisting of:
165 #/SYD HMA Surface Type B on
1.5" Approach Milling
 (D2) 3' Paving Wedge
 (D1) HMA for Approaches, Type B consisting of:
165 #/SYD HMA Surface Type B on
Var. Depth HMA Intermediate Type B on
1.5" Approach Milling

RECOMMENDED FOR APPROVAL
ENG SIGNATURES
 DESIGN ENGINEER DATE
 DESIGNED: RAR 03/2021 DRAWN: RLK 03/2021
 CHECKED: AH 03/2021 CHECKED: AH 03/2021

INDIANA
DEPARTMENT OF TRANSPORTATION
PLAN / PROFILE SHEET

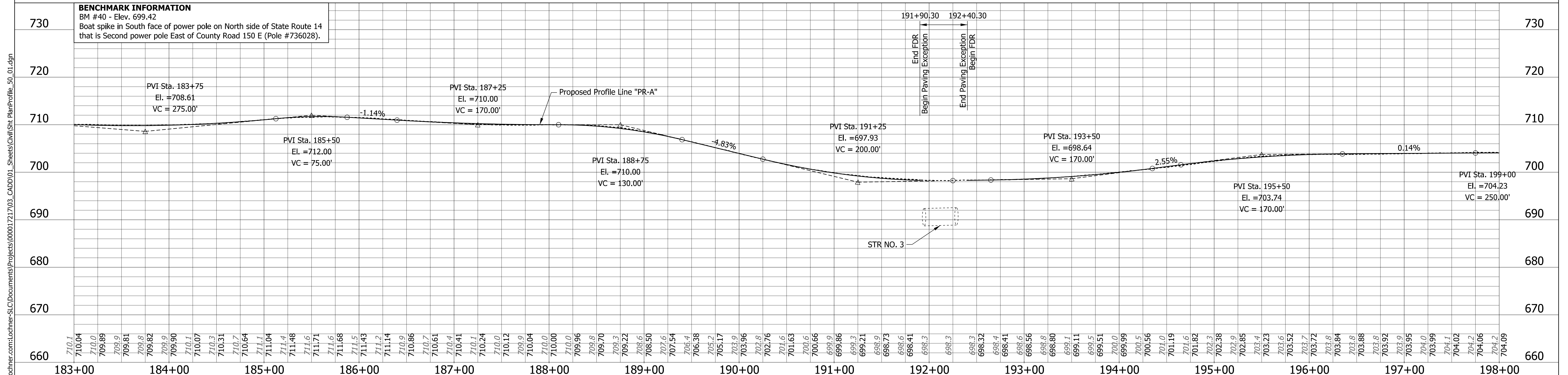
HORIZONTAL SCALE 1" = 50'	BRIDGE FILE N/A
VERTICAL SCALE 1" = 10'	DESIGNATION 1800182
CONTRACT RS-41443	SHEETS 23 of 125
	PROJECT 1800182

9/2/2021 3:38:40 PM
 Plot: p:\w\SSC-P\WINT\hwohner.com\Lochner-S\Documents\Projects\00001721703_CADD\01_Sheets\Civil\Sht PlanProfile_50_01.dgn
 Model:RD_Sht_06



3:38:41 PM
9/2/2021

Plot: p:\v\SSC-P\W\T\h\lochner-s\c\Documents\Projects\000017217\03_CADD\01_Sheets\Civil\Sht PlanProfile_50_01.dgn



LEGEND
 (D) HMA for Approaches, Type B consisting of:
 165 #/SYD HMA Surface Type B on
 1.5" Approach Milling
 (D2) 3' Paving Wedge
 (D1) HMA for Approaches, Type B consisting of:
 165 #/SYD HMA Surface Type B on
 Var. Depth HMA Intermediate Type B on
 1.5" Approach Milling

RECOMMENDED FOR APPROVAL
ENG SIGNATURES
 DESIGN ENGINEER DATE
 DESIGNED: RAR 03/2021 DRAWN: RLK 03/2021
 CHECKED: AH 03/2021 CHECKED: AH 03/2021

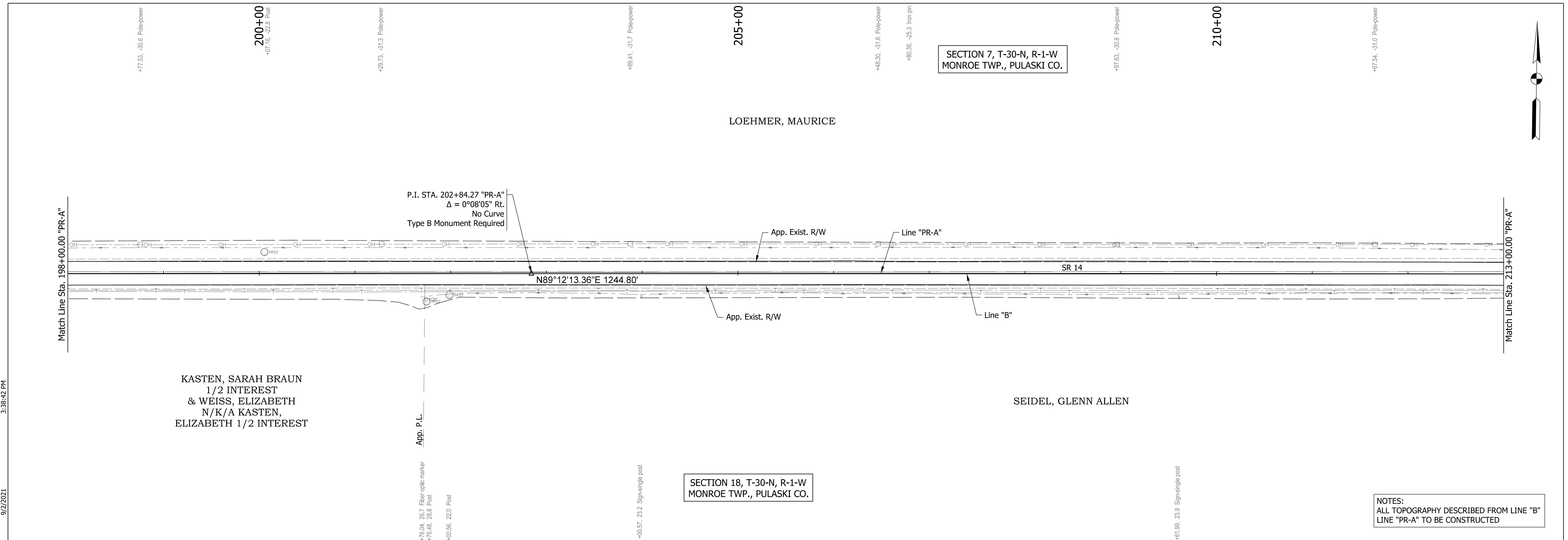
INDIANA DEPARTMENT OF TRANSPORTATION
PLAN / PROFILE SHEET

HORIZONTAL SCALE	BRIDGE FILE
1" = 50'	N/A
VERTICAL SCALE	DESIGNATION
1" = 10'	1800182
SHEETS	
CONTRACT	24 of 125
RS-41443	PROJECT
	1800182

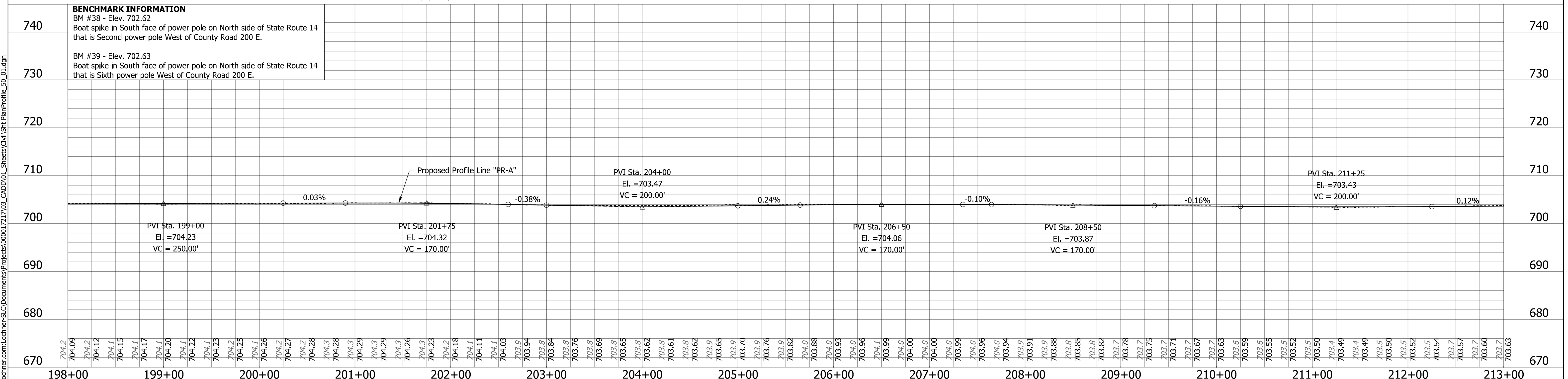
3:38:42 PM

9/2/2021

Plot: p:\1\SSC-P\W\T\h\lochmer-slc\Documents\Projects\00001721703_CADD\01_Shts\Civil\Sht PlanProfile_50_01.dgn



NOTES:
ALL TOPOGRAPHY DESCRIBED FROM LINE "B"
LINE "PR-A" TO BE CONSTRUCTED



- LEGEND
- (D) HMA for Approaches, Type B consisting of:
165 #/SYD HMA Surface Type B on
1.5" Approach Milling
 - (D2) 3' Paving Wedge
 - (D1) HMA for Approaches, Type B consisting of:
165 #/SYD HMA Surface Type B on
Var. Depth HMA Intermediate Type B on
1.5" Approach Milling

RECOMMENDED FOR APPROVAL

ENG SIGNATURES

DESIGN ENGINEER DATE

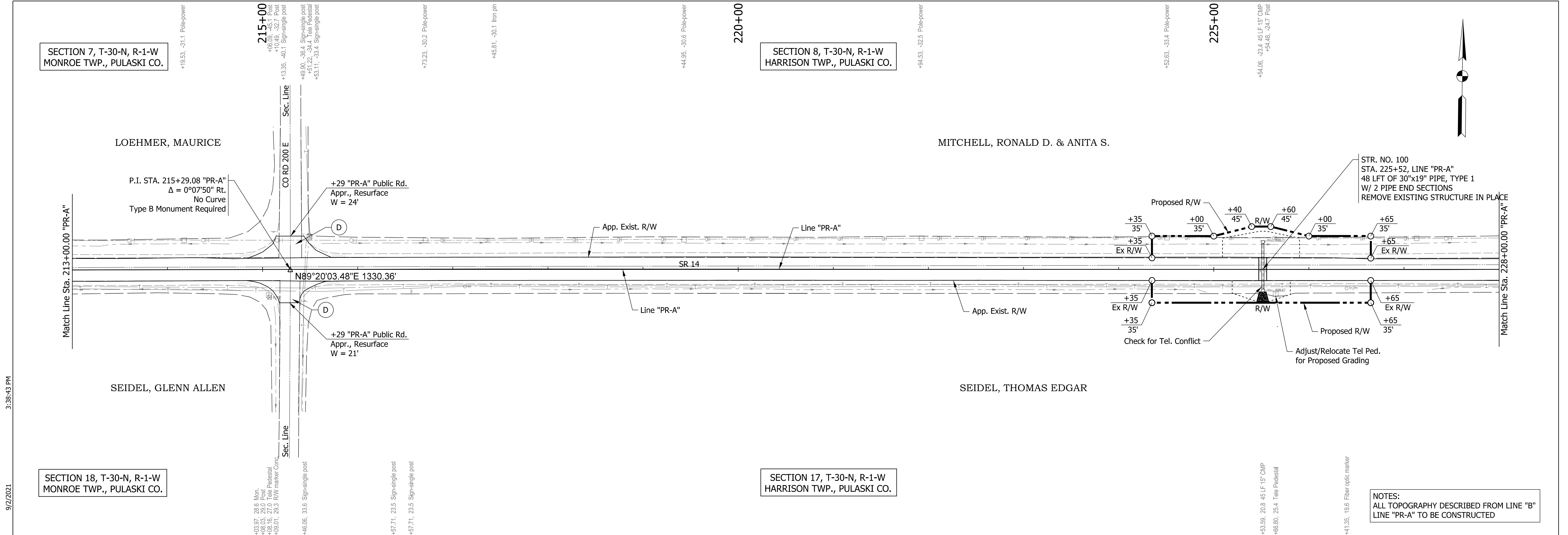
DESIGNED: RAR 03/2021 DRAWN: RLK 03/2021

CHECKED: AH 03/2021 CHECKED: AH 03/2021

INDIANA
DEPARTMENT OF TRANSPORTATION

PLAN / PROFILE SHEET

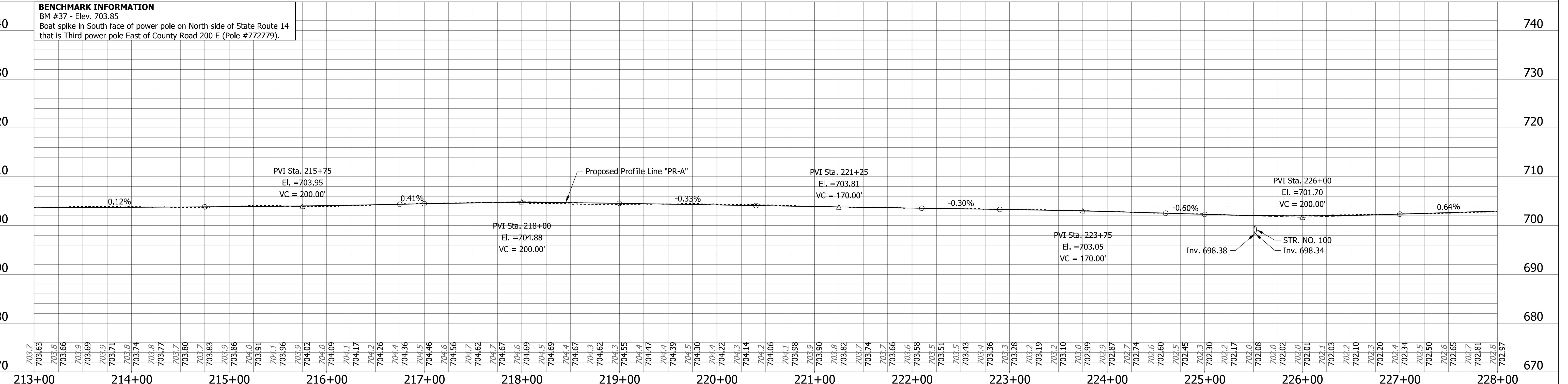
HORIZONTAL SCALE	BRIDGE FILE
1" = 50'	N/A
VERTICAL SCALE	DESIGNATION
1" = 10'	1800182
SHEETS	
25	of 125
PROJECT	
CONTRACT	1800182
RS-41443	



3:38:43 PM

9/2/2021

Plot: p:\v\SSC-P\W\T\h\lochner-slc\Documents\Projects\000017217\03_CADD\01_Sheets\Civil\Sht PlanProfile_50_01.dgn



- LEGEND**
- (D) HMA for Approaches, Type B consisting of:
165 #/SYD HMA Surface Type B on
1.5" Approach Milling
 - (D1) HMA for Approaches, Type B consisting of:
165 #/SYD HMA Surface Type B on
Var. Depth HMA Intermediate Type B on
1.5" Approach Milling
 - (D2) 3' Paving Wedge

RECOMMENDED FOR APPROVAL
ENG SIGNATURES
 DESIGN ENGINEER
 DATE

DESIGNED: RAR 03/2021 DRAWN: RLK 03/2021
 CHECKED: AH 03/2021 CHECKED: AH 03/2021

INDIANA
 DEPARTMENT OF TRANSPORTATION

PLAN / PROFILE SHEET

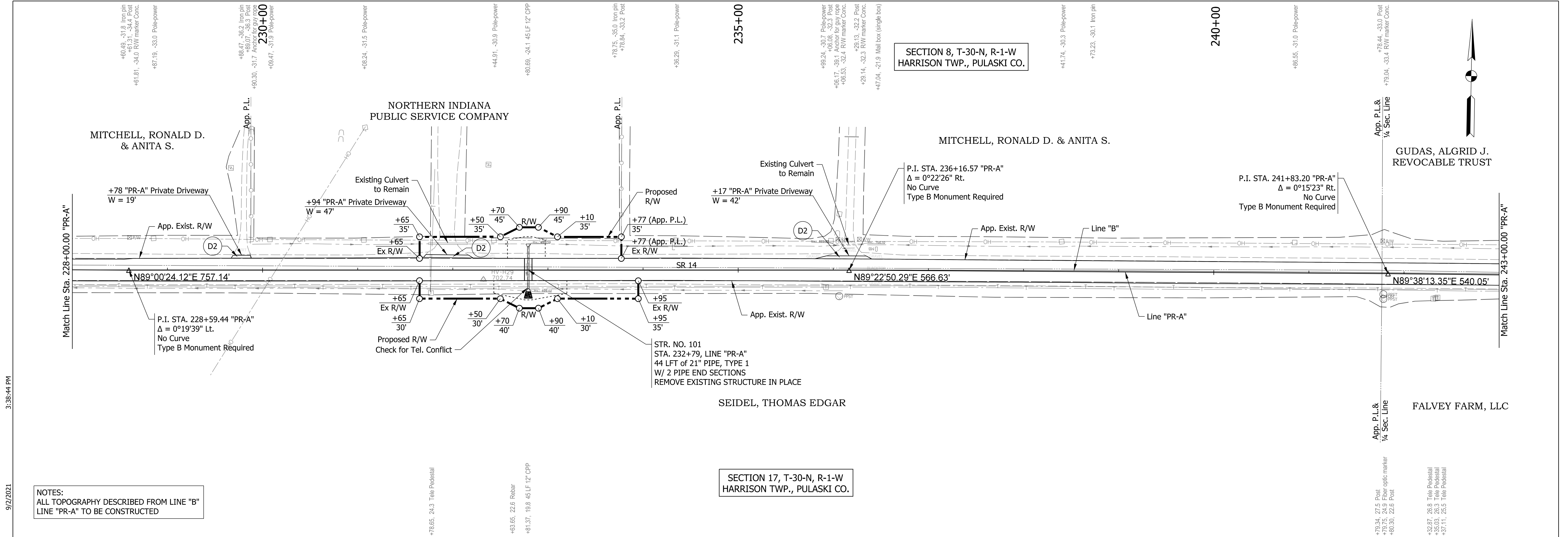
HORIZONTAL SCALE 1" = 50'	BRIDGE FILE N/A
VERTICAL SCALE 1" = 10'	DESIGNATION 1800182
SHEETS 26 of 125	
PROJECT 1800182	

3:38:44 PM

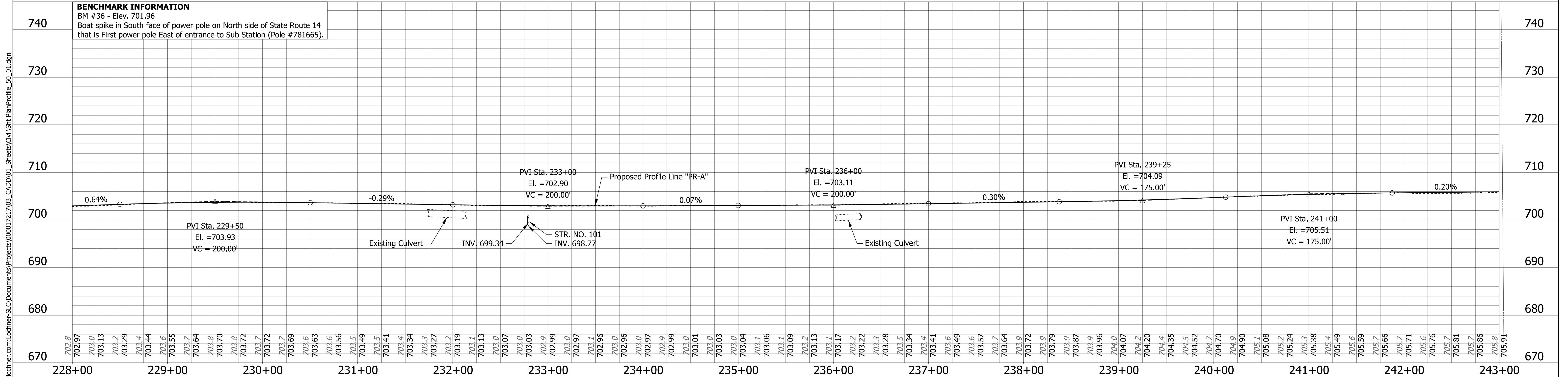
9/2/2021

Plot: p:\1\SSC-P\W\T\h\lochner-slc\Documents\Projects\00001721703_CADD\01_Sheets\Civil\Sht PlanProfile_50_01.dgn

File: c:\pw_working\lochner-slc\sherrick\d0130095\Sht PlanProfile_50_01.dgn
Model: RD_Sht_10



NOTES:
ALL TOPOGRAPHY DESCRIBED FROM LINE "B"
LINE "PR-A" TO BE CONSTRUCTED

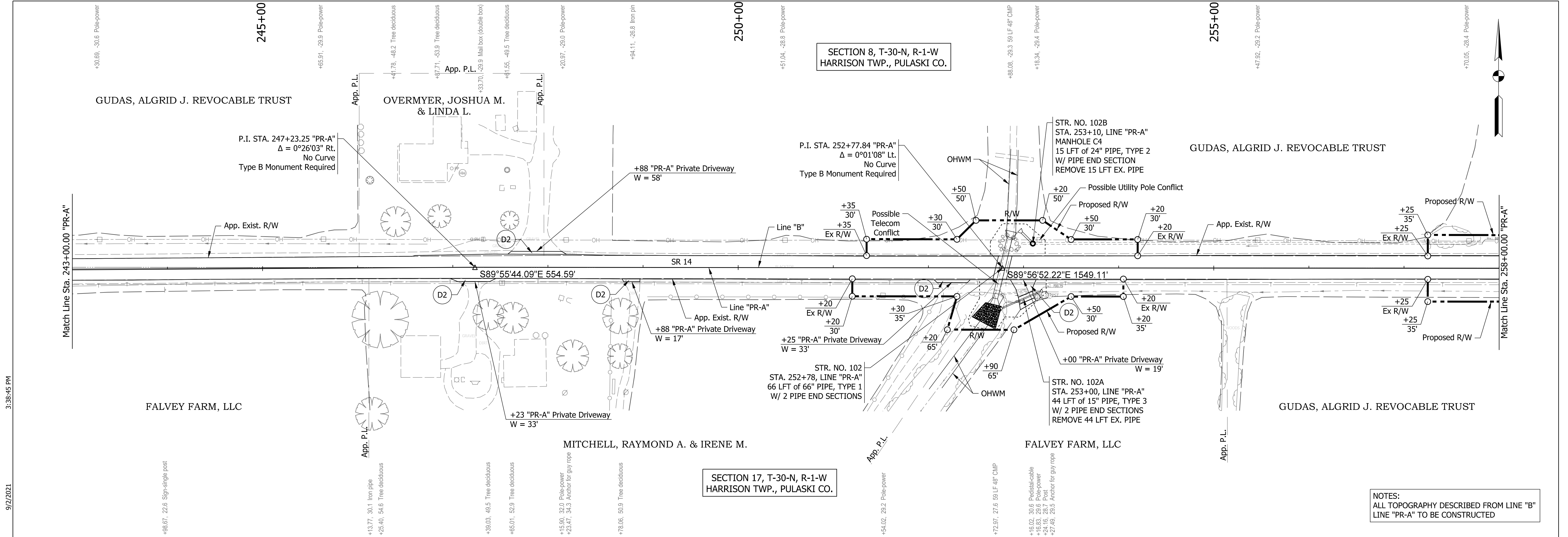


- LEGEND**
- (D) HMA for Approaches, Type B consisting of:
165 #/SYD HMA Surface Type B on
1.5" Approach Milling
 - (D1) HMA for Approaches, Type B consisting of:
165 #/SYD HMA Surface Type B on
Var. Depth HMA Intermediate Type B on
1.5" Approach Milling
 - (D2) 3' Paving Wedge

RECOMMENDED FOR APPROVAL	<i>ENG SIGNATURES</i>	
DESIGNED: RAR	03/2021	DRAWN: RLK
CHECKED: AH	03/2021	CHECKED: AH

INDIANA DEPARTMENT OF TRANSPORTATION	
PLAN / PROFILE SHEET	

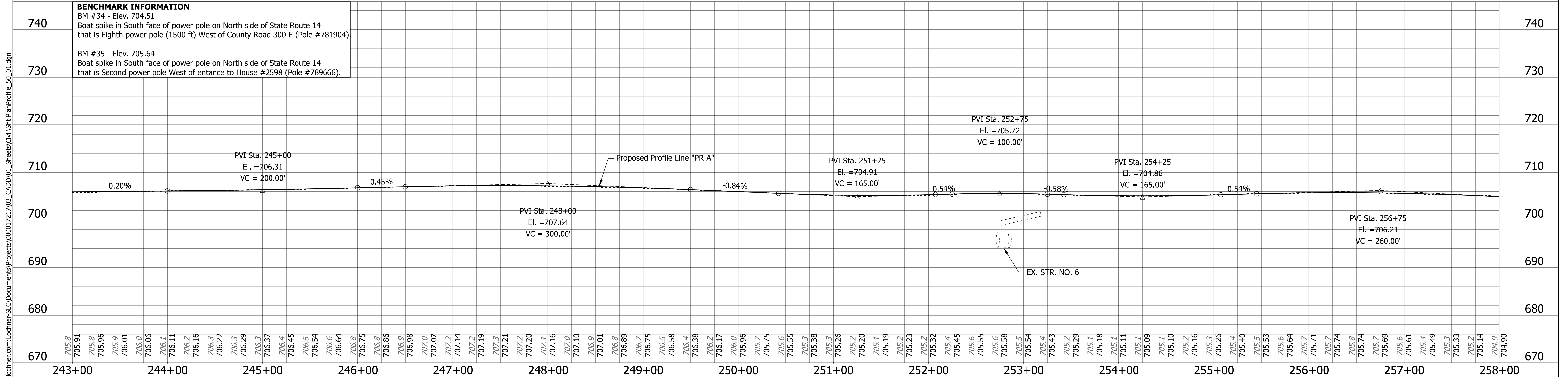
HORIZONTAL SCALE	BRIDGE FILE
1" = 50'	N/A
VERTICAL SCALE	DESIGNATION
1" = 10'	1800182
SHEETS	
27 of 125	
PROJECT	
1800182	



SECTION 8, T-30-N, R-1-W
HARRISON TWP., PULASKI CO.

SECTION 17, T-30-N, R-1-W
HARRISON TWP., PULASKI CO.

NOTES:
ALL TOPOGRAPHY DESCRIBED FROM LINE "B"
LINE "PR-A" TO BE CONSTRUCTED



LEGEND

(D) HMA for Approaches, Type B consisting of:
165 #/SYD HMA Surface Type B on
1.5" Approach Milling

(D1) HMA for Approaches, Type B consisting of:
165 #/SYD HMA Surface Type B on
Var. Depth HMA Intermediate Type B on
1.5" Approach Milling

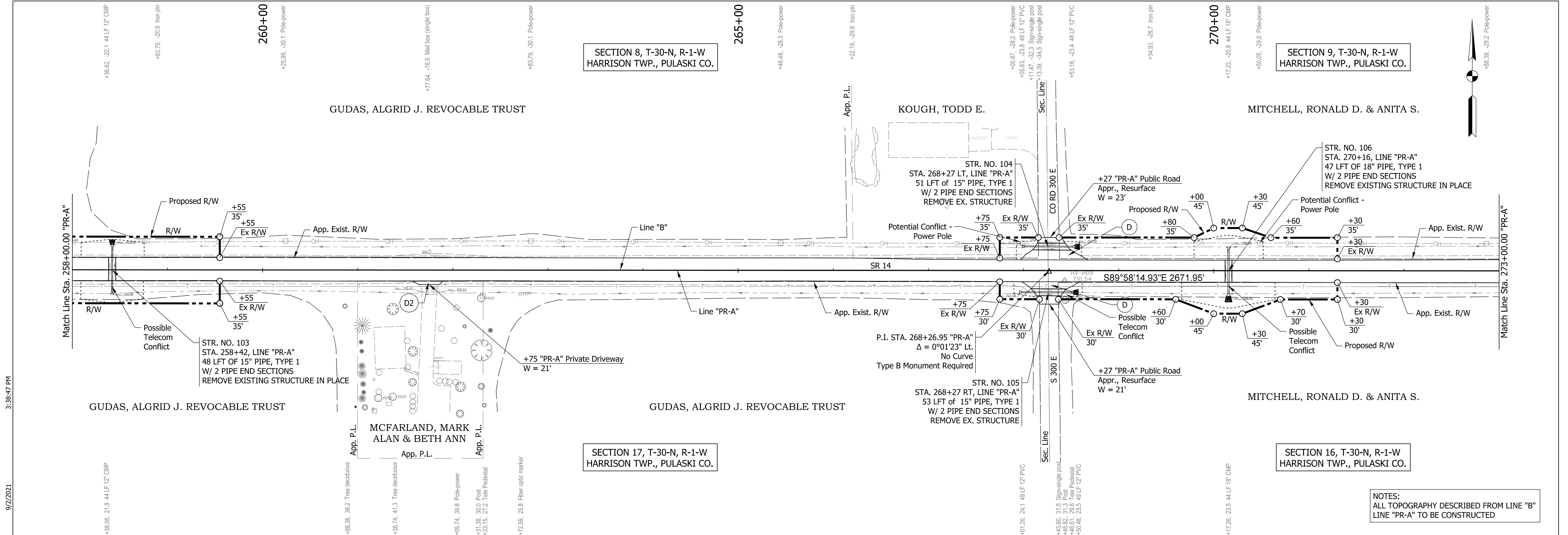
(D2) 3' Paving Wedge

RECOMMENDED FOR APPROVAL	<i>ENG SIGNATURES</i>	
DESIGNED: RAR	03/2021	DRAWN: RLK
CHECKED: AH	03/2021	CHECKED: AH

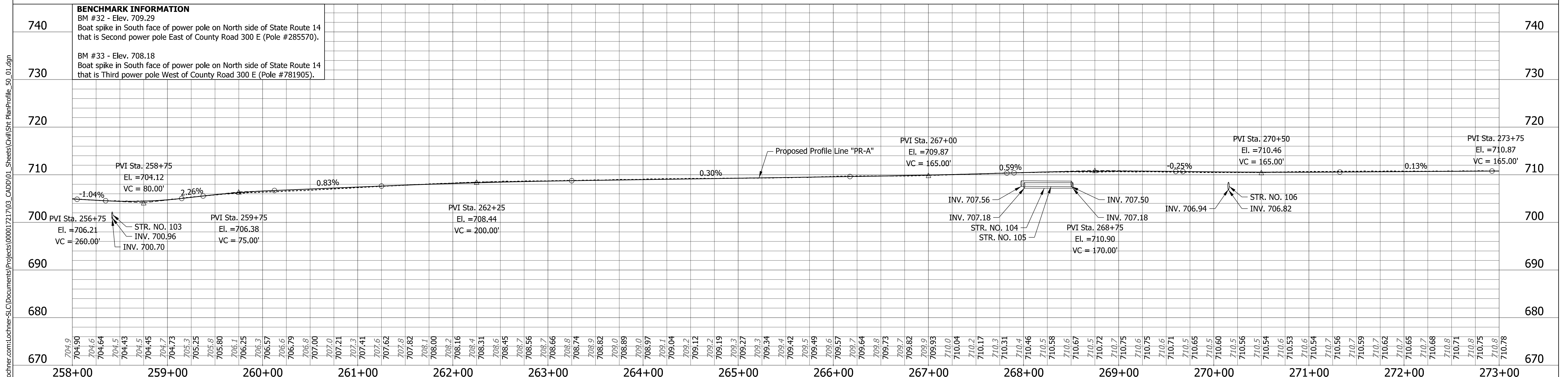
INDIANA DEPARTMENT OF TRANSPORTATION	
PLAN / PROFILE SHEET	

HORIZONTAL SCALE	BRIDGE FILE
1" = 50'	N/A
VERTICAL SCALE	DESIGNATION
1" = 10'	1800182
SHEETS	
28 of 125	
PROJECT	
RS-41443 1800182	

Plot: pw:\VSSC-PW\INT:\hwochner.com\Lochner-SL\Documents\Projects\000017217\03_CADD\01_Sheets\Civil\Sht PlanProfile_50_01.dgn 9/2/2021 3:38:45 PM



3:38:47 PM
9/2/2021



BENCHMARK INFORMATION
 BM #32 - Elev. 709.29
 Boat spike in South face of power pole on North side of State Route 14 that is Second power pole East of County Road 300 E (Pole #285570).
 BM #33 - Elev. 708.18
 Boat spike in South face of power pole on North side of State Route 14 that is Third power pole West of County Road 300 E (Pole #781905).

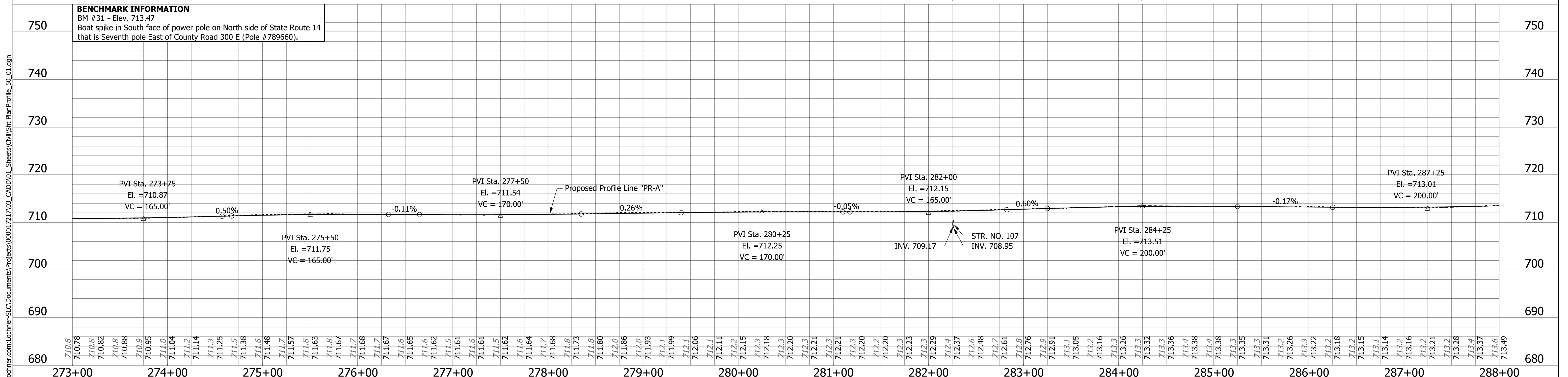
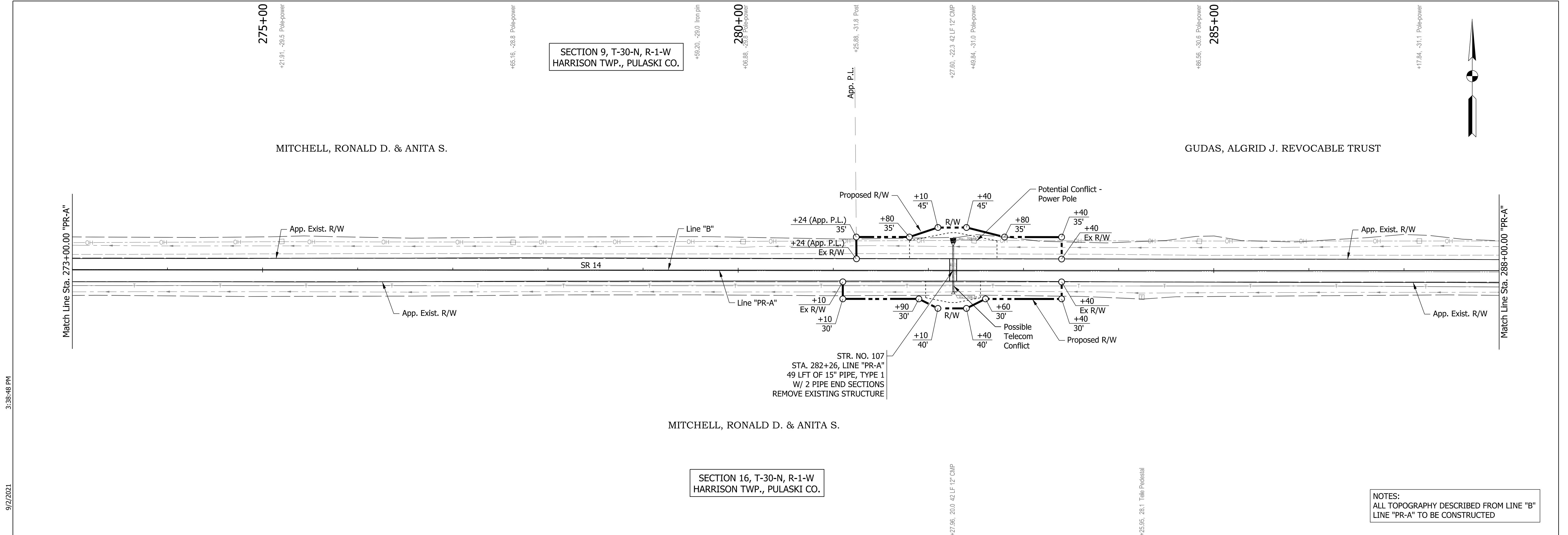
File: c:\pw_working\lochner-sl\sherrick\d0130095\Sht PlanProfile_50_01.dgn
 Model: RD_Sht_12

LEGEND
 (D) HMA for Approaches, Type B consisting of:
 165 #/SYD HMA Surface Type B on
 1.5" Approach Milling
 (D1) HMA for Approaches, Type B consisting of:
 165 #/SYD HMA Surface Type B on
 Var. Depth HMA Intermediate Type B on
 1.5" Approach Milling
 (D2) 3' Paving Wedge

RECOMMENDED FOR APPROVAL *ENG SIGNATURES*
 DESIGN ENGINEER DATE
 DESIGNED: RAR 03/2021 DRAWN: RLK 03/2021
 CHECKED: AH 03/2021 CHECKED: AH 03/2021

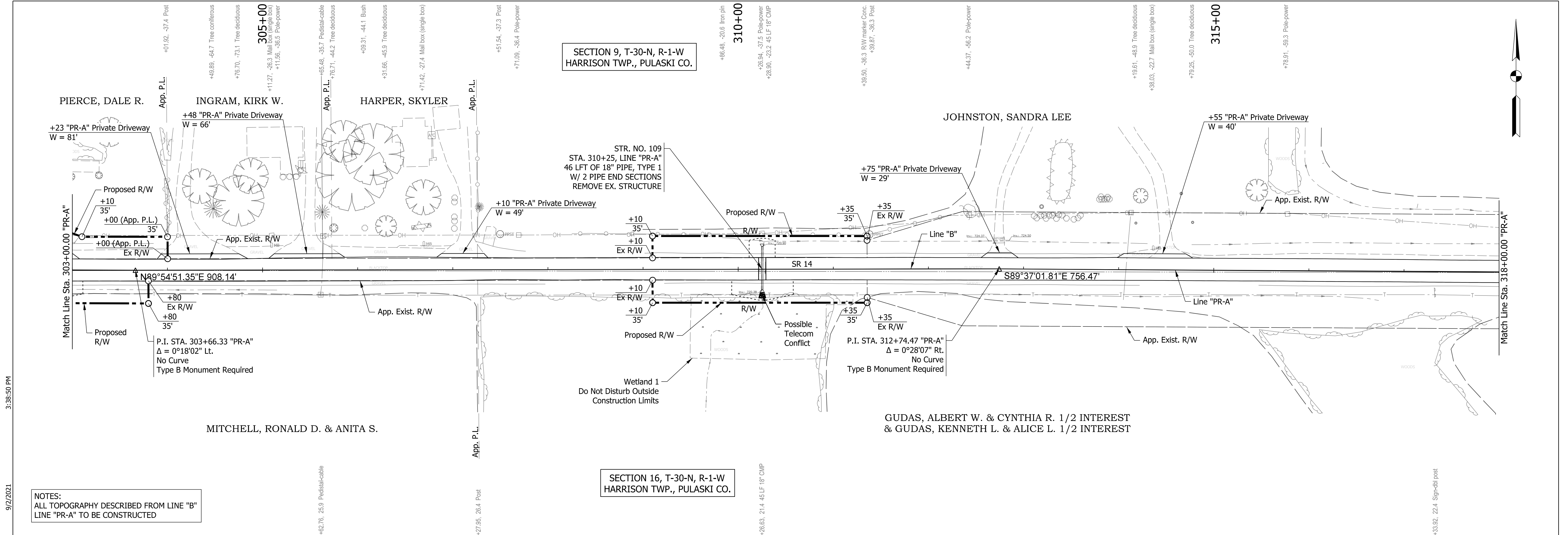
INDIANA DEPARTMENT OF TRANSPORTATION
PLAN / PROFILE SHEET

HORIZONTAL SCALE	BRIDGE FILE
1" = 50'	N/A
VERTICAL SCALE	DESIGNATION
1" = 10'	1800182
SHEETS	
CONTRACT	29 of 125
RS-41443	PROJECT
	1800182



LEGEND (D) HMA for Approaches, Type B consisting of: 165 #/SYD HMA Surface Type B on 1.5" Approach Milling (D2) 3' Paving Wedge (D1) HMA for Approaches, Type B consisting of: 165 #/SYD HMA Surface Type B on Var. Depth HMA Intermediate Type B on 1.5" Approach Milling	RECOMMENDED FOR APPROVAL <i>ENG SIGNATURES</i> DESIGN ENGINEER DATE	INDIANA DEPARTMENT OF TRANSPORTATION PLAN / PROFILE SHEET	HORIZONTAL SCALE 1" = 50' VERTICAL SCALE 1" = 10'	BRIDGE FILE N/A DESIGNATION 1800182
	DESIGNED: RAR 03/2021 DRAWN: RLK 03/2021 CHECKED: AH 03/2021 CHECKED: AH 03/2021		SHEETS 30 of 125 PROJECT 1800182	

9/2/2021 3:38:48 PM
 Plot: pw:\VSSC-PW\NT:\work\lochner-slc\jsherrick\d0130095\Sht PlanProfile_50_01.dgn



SECTION 9, T-30-N, R-1-W
HARRISON TWP., PULASKI CO.

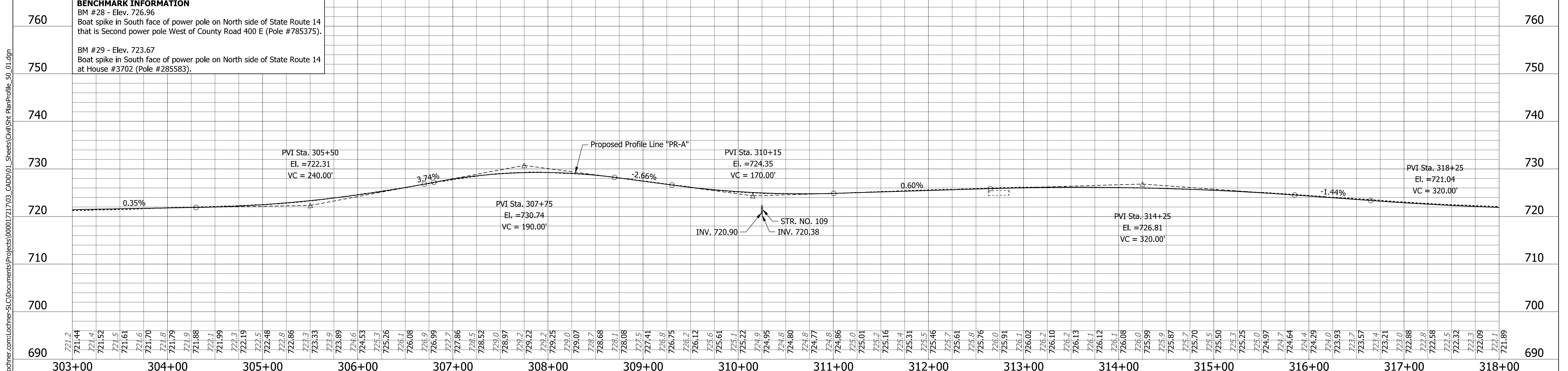
SECTION 16, T-30-N, R-1-W
HARRISON TWP., PULASKI CO.

NOTES:
ALL TOPOGRAPHY DESCRIBED FROM LINE "B"
LINE "PR-A" TO BE CONSTRUCTED

3:38:50 PM

9/2/2021

Plot: p:\1\SSC-P\W\T\h\wohner\slc\Documents\Projects\00001721703_CADD\01_Sheets\Civil\Sht PlanProfile_50_01.dgn



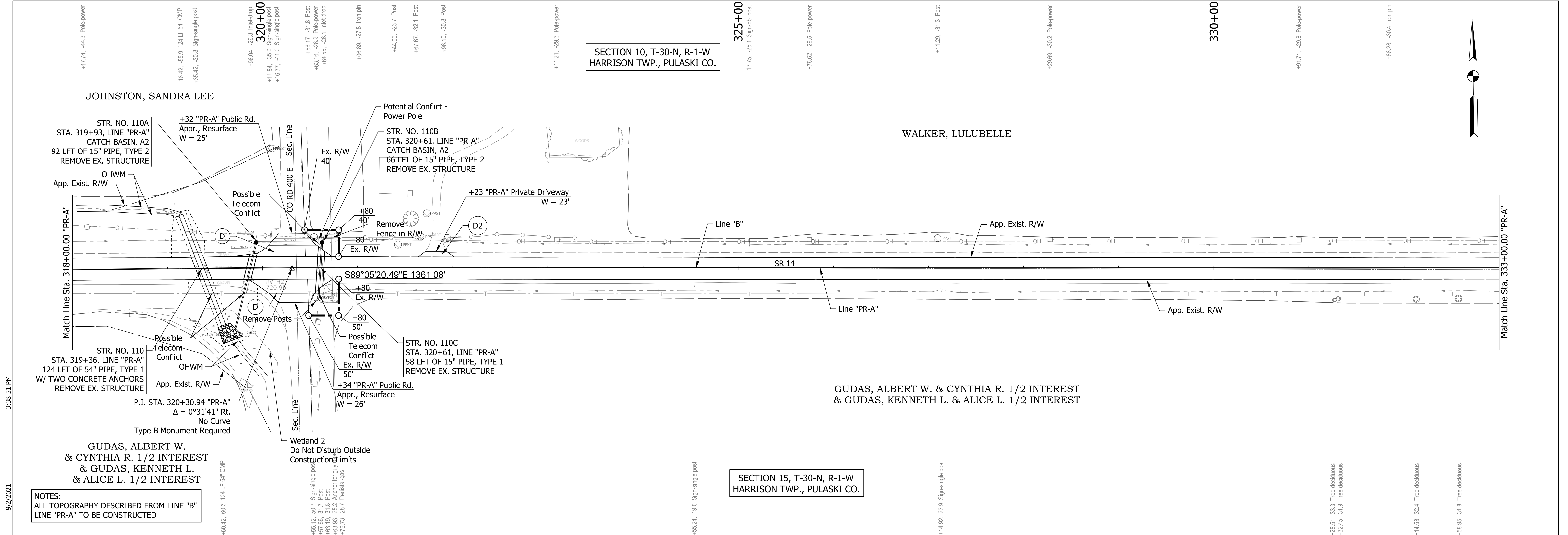
BENCHMARK INFORMATION
BM #28 - Elev. 726.96
Boat spike in South face of power pole on North side of State Route 14 that is Second power pole West of County Road 400 E (Pole #785375).
BM #29 - Elev. 723.67
Boat spike in South face of power pole on North side of State Route 14 at House #3702 (Pole #285583).

- LEGEND**
- (D) HMA for Approaches, Type B consisting of:
165 #/SYD HMA Surface Type B on
1.5" Approach Milling
 - (D2) 3' Paving Wedge
 - (D1) HMA for Approaches, Type B consisting of:
165 #/SYD HMA Surface Type B on
Var. Depth HMA Intermediate Type B on
1.5" Approach Milling

RECOMMENDED FOR APPROVAL *ENG SIGNATURES*
DESIGN ENGINEER DATE
DESIGNED: RAR 03/2021 DRAWN: RLK 03/2021
CHECKED: AH 03/2021 CHECKED: AH 03/2021

INDIANA
DEPARTMENT OF TRANSPORTATION
PLAN / PROFILE SHEET

HORIZONTAL SCALE 1" = 50'	BRIDGE FILE N/A
VERTICAL SCALE 1" = 10'	DESIGNATION 1800182
SHEETS 32 of 125	
PROJECT 1800182	

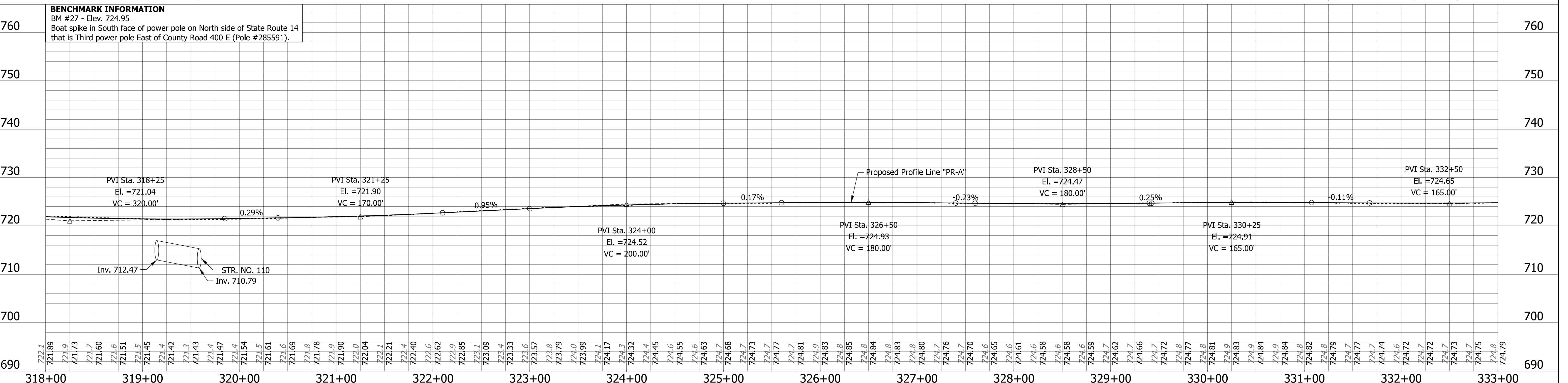


3:38:51 PM

9/2/2021

Plot: p:\VSSC-P\W\T\h\lochner-s\c\Documents\Projects\000017217\03_CADD\01_Sheets\Civil\Sht PlanProfile_50_01.dgn

NOTES:
ALL TOPOGRAPHY DESCRIBED FROM LINE "B"
LINE "PR-A" TO BE CONSTRUCTED



LEGEND
 (D) HMA for Approaches, Type B consisting of:
 165 #/SYD HMA Surface Type B on
 1.5" Approach Milling
 (D1) HMA for Approaches, Type B consisting of:
 165 #/SYD HMA Surface Type B on
 Var. Depth HMA Intermediate Type B on
 1.5" Approach Milling
 (D2) 3' Paving Wedge

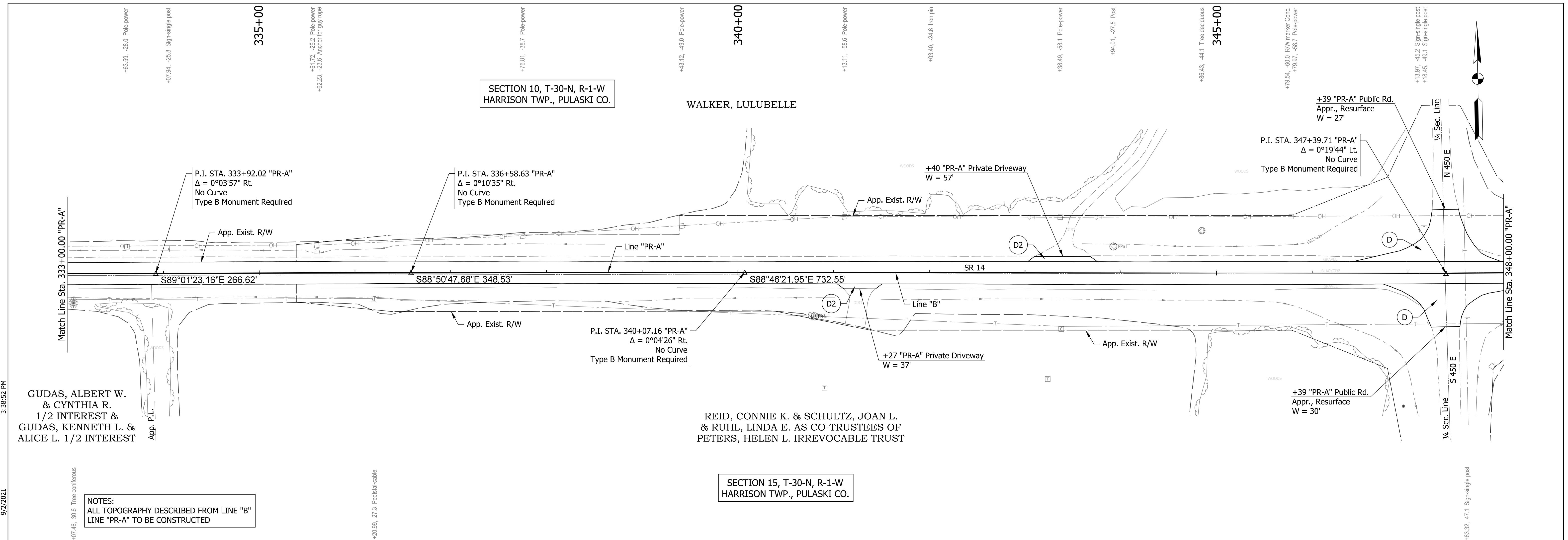
SECTION 10, T-30-N, R-1-W
HARRISON TWP., PULASKI CO.

SECTION 15, T-30-N, R-1-W
HARRISON TWP., PULASKI CO.

RECOMMENDED FOR APPROVAL
ENG SIGNATURES
 DESIGN ENGINEER DATE
 DESIGNED: RAR 03/2021 DRAWN: RLK 03/2021
 CHECKED: AH 03/2021 CHECKED: AH 03/2021

INDIANA
DEPARTMENT OF TRANSPORTATION
 PLAN / PROFILE SHEET

HORIZONTAL SCALE 1" = 50'	BRIDGE FILE N/A
VERTICAL SCALE 1" = 10'	DESIGNATION 1800182
SHEETS 33 of 125	
PROJECT 1800182	

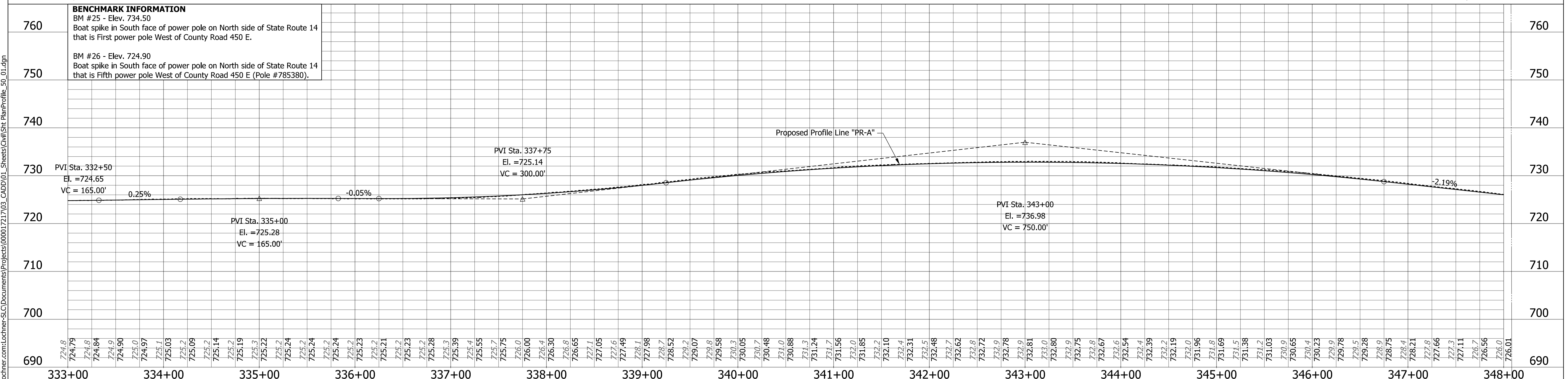


GUDAS, ALBERT W. & CYNTHIA R.
1/2 INTEREST &
GUDAS, KENNETH L. &
ALICE L. 1/2 INTEREST

REID, CONNIE K. & SCHULTZ, JOAN L.
& RUHL, LINDA E. AS CO-TRUSTEES OF
PETERS, HELEN L. IRREVOCABLE TRUST

NOTES:
ALL TOPOGRAPHY DESCRIBED FROM LINE "B"
LINE "PR-A" TO BE CONSTRUCTED

9/2/2021 3:38:52 PM

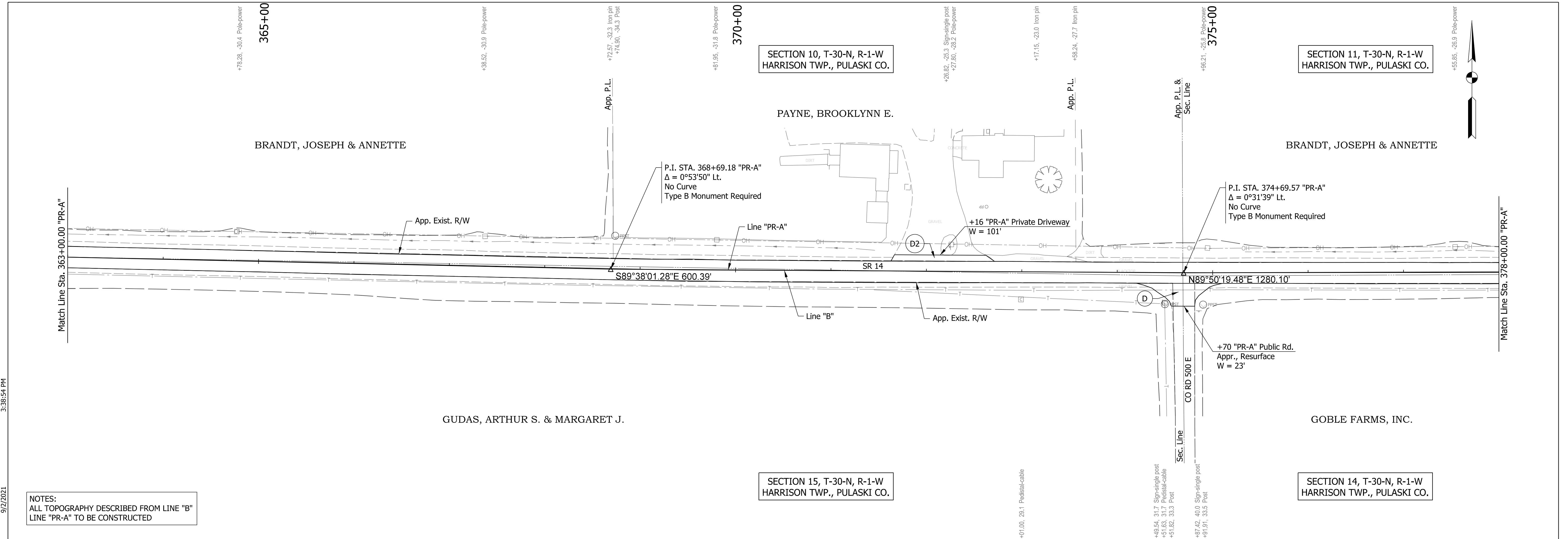


LEGEND (D) HMA for Approaches, Type B consisting of: 165 #/SYD HMA Surface Type B on 1.5" Approach Milling (D2) 3' Paving Wedge (D1) HMA for Approaches, Type B consisting of: 165 #/SYD HMA Surface Type B on Var. Depth HMA Intermediate Type B on 1.5" Approach Milling	RECOMMENDED FOR APPROVAL <i>ENG SIGNATURES</i> DESIGN ENGINEER DATE	INDIANA DEPARTMENT OF TRANSPORTATION PLAN / PROFILE SHEET	HORIZONTAL SCALE 1" = 50' BRIDGE FILE N/A
	DESIGNED: RAR 03/2021 DRAWN: RLK 03/2021 CHECKED: AH 03/2021 CHECKED: AH 03/2021		VERTICAL SCALE 1" = 10' DESIGNATION 1800182
		PLAN / PROFILE SHEET	SHEETS 34 of 125 PROJECT 1800182

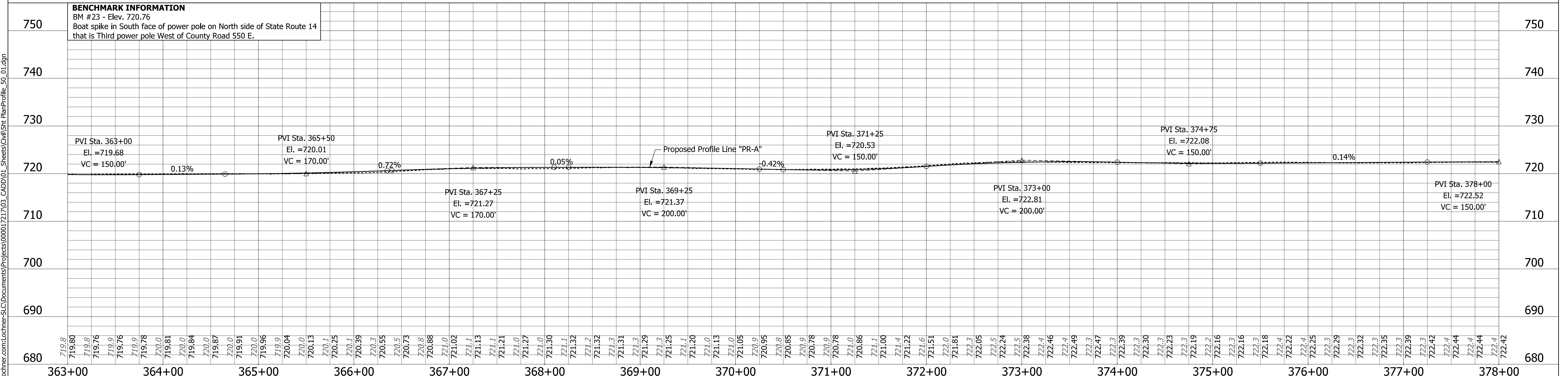
3:38:54 PM

9/2/2021

Plot: p:\VSS\SC-P\W\T\hwohner\sc\Documents\Projects\000017217\03_CADD\01_Sheets\Civil\Sht PlanProfile_50_01.dgn



NOTES:
ALL TOPOGRAPHY DESCRIBED FROM LINE "B"
LINE "PR-A" TO BE CONSTRUCTED



LEGEND

(D) HMA for Approaches, Type B consisting of:
165 #/SYD HMA Surface Type B on
1.5" Approach Milling

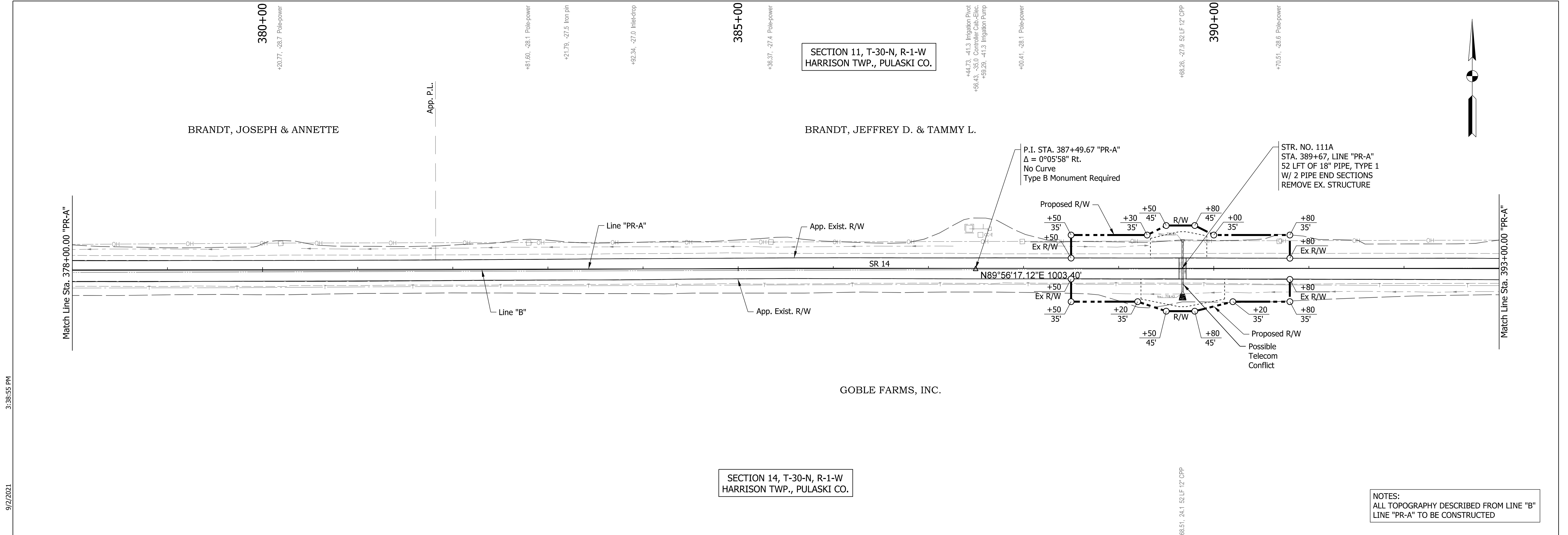
(D1) HMA for Approaches, Type B consisting of:
165 #/SYD HMA Surface Type B on
Var. Depth HMA Intermediate Type B on
1.5" Approach Milling

(D2) 3' Paving Wedge

RECOMMENDED FOR APPROVAL	<i>ENG SIGNATURES</i>		DATE
DESIGNED: RAR	03/2021	DRAWN: RLK	03/2021
CHECKED: AH	03/2021	CHECKED: AH	03/2021

INDIANA DEPARTMENT OF TRANSPORTATION	
PLAN / PROFILE SHEET	

HORIZONTAL SCALE	BRIDGE FILE
1" = 50'	N/A
VERTICAL SCALE	DESIGNATION
1" = 10'	1800182
SHEETS	
36 of 125	
PROJECT	
RS-41443 1800182	



9/2/2021 3:38:55 PM

Plot: p:\v\SSC-P\W\T\h\lochner-slc\Documents\Projects\000017217\03_CADD\01_Sheets\Civil\Sht PlanProfile_50_01.dgn



LEGEND

(D) HMA for Approaches, Type B consisting of:
165 #/SYD HMA Surface Type B on
1.5" Approach Milling

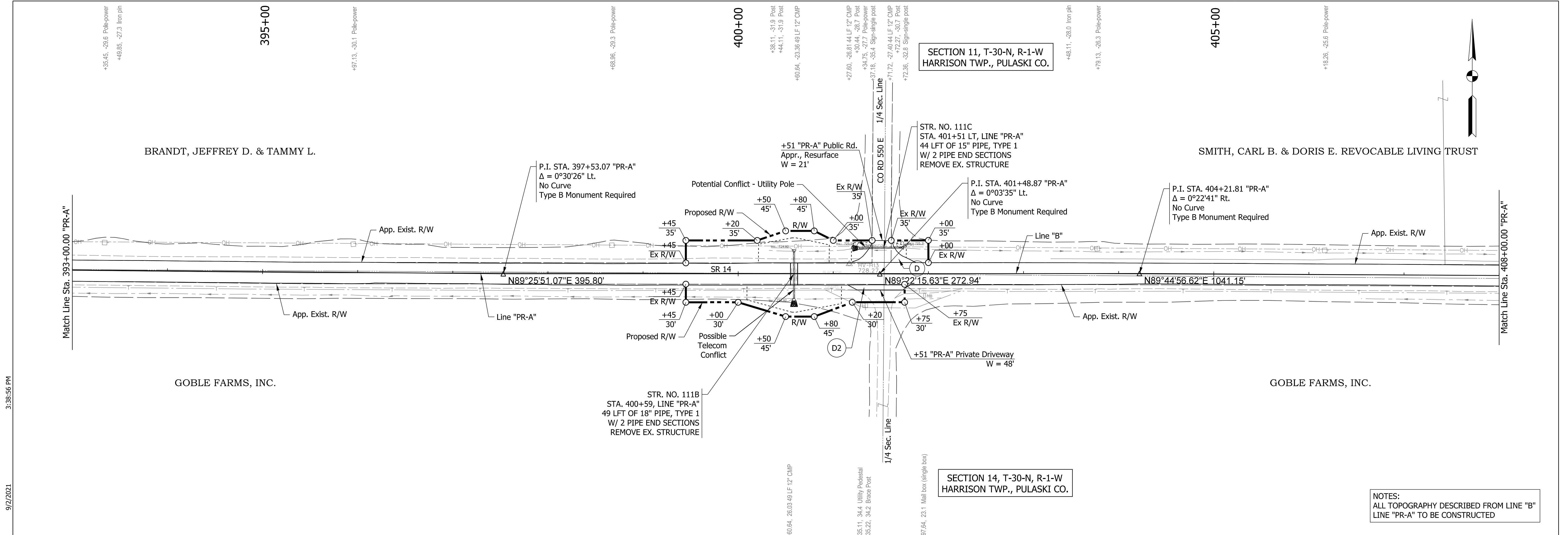
(D1) HMA for Approaches, Type B consisting of:
165 #/SYD HMA Surface Type B on
Var. Depth HMA Intermediate Type B on
1.5" Approach Milling

(D2) 3' Paving Wedge

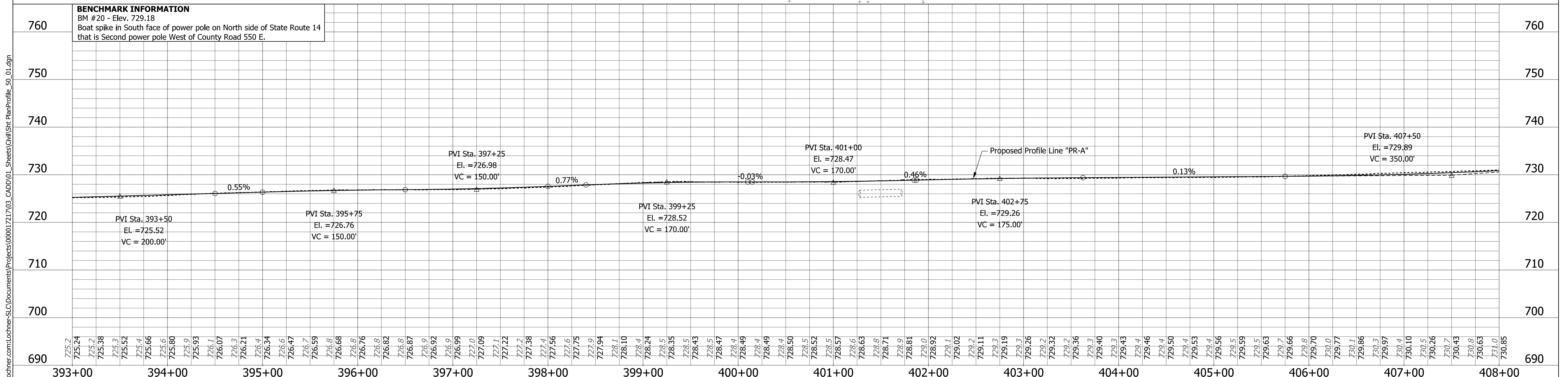
RECOMMENDED FOR APPROVAL	<i>ENG SIGNATURES</i>		DATE
DESIGNED: RAR	03/2021	DRAWN: RLK	03/2021
CHECKED: AH	03/2021	CHECKED: AH	03/2021

INDIANA DEPARTMENT OF TRANSPORTATION	
PLAN / PROFILE SHEET	

HORIZONTAL SCALE 1" = 50'	BRIDGE FILE N/A
VERTICAL SCALE 1" = 10'	DESIGNATION 1800182
SHEETS 37 of 125	
PROJECT 1800182	

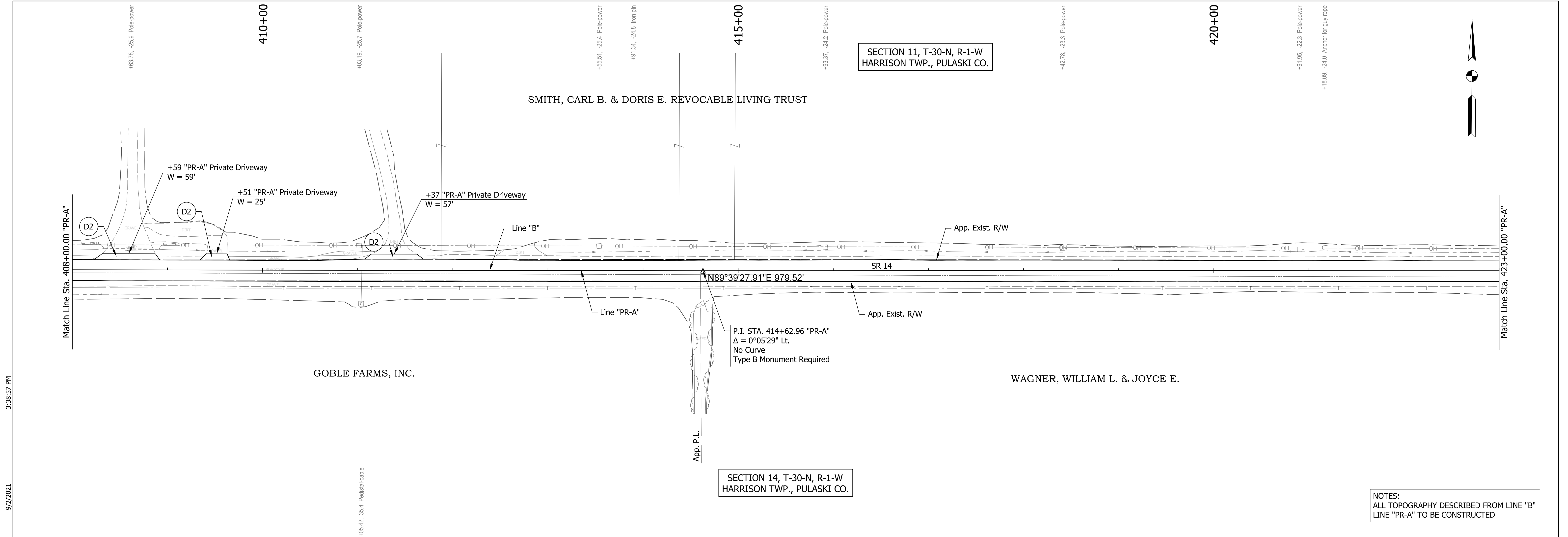


NOTES:
ALL TOPOGRAPHY DESCRIBED FROM LINE "B"
LINE "PR-A" TO BE CONSTRUCTED

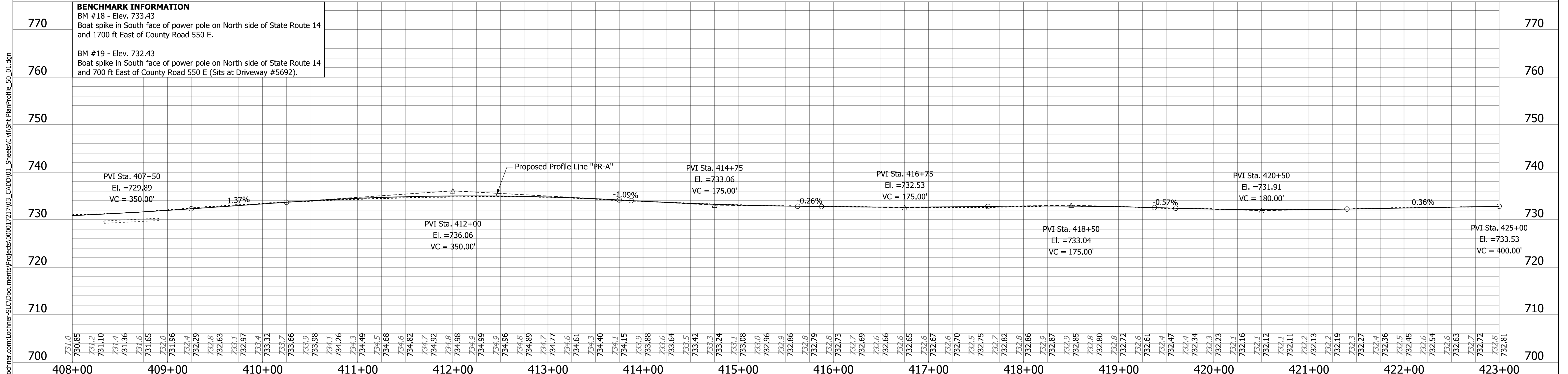


LEGEND (D) HMA for Approaches, Type B consisting of: 165 #/SYD HMA Surface Type B on 1.5" Approach Milling (D2) 3' Paving Wedge (D1) HMA for Approaches, Type B consisting of: 165 #/SYD HMA Surface Type B on Var. Depth HMA Intermediate Type B on 1.5" Approach Milling	RECOMMENDED FOR APPROVAL <i>ENG SIGNATURES</i> DESIGN ENGINEER DATE	INDIANA DEPARTMENT OF TRANSPORTATION PLAN / PROFILE SHEET	HORIZONTAL SCALE 1" = 50' BRIDGE FILE N/A
	DESIGNED: RAR 03/2021 DRAWN: RLK 03/2021 CHECKED: AH 03/2021 CHECKED: AH 03/2021		VERTICAL SCALE 1" = 10' DESIGNATION 1800182 SHEETS 38 of 125 PROJECT 1800182

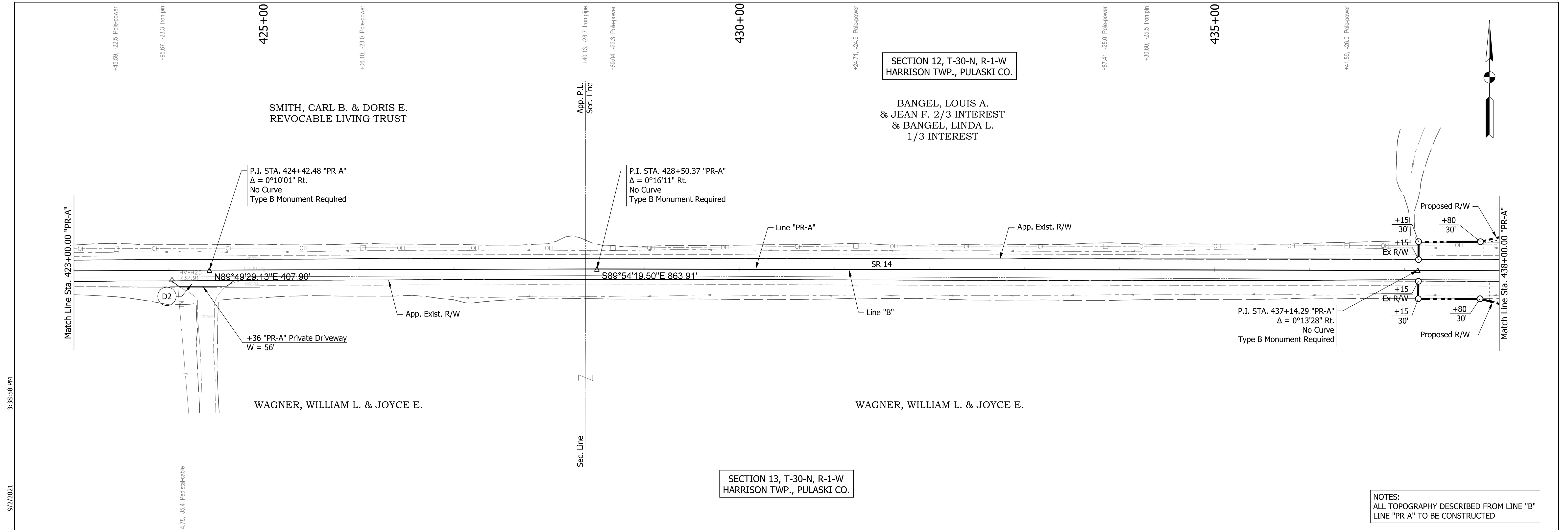
9/2/2021 3:38:56 PM
 Plot: pw:\VSSC-PW\INT:\lochner-slc\Documents\Projects\00001721703_CADD\01_Sheets\Civil\Sht PlanProfile_50_01.dgn



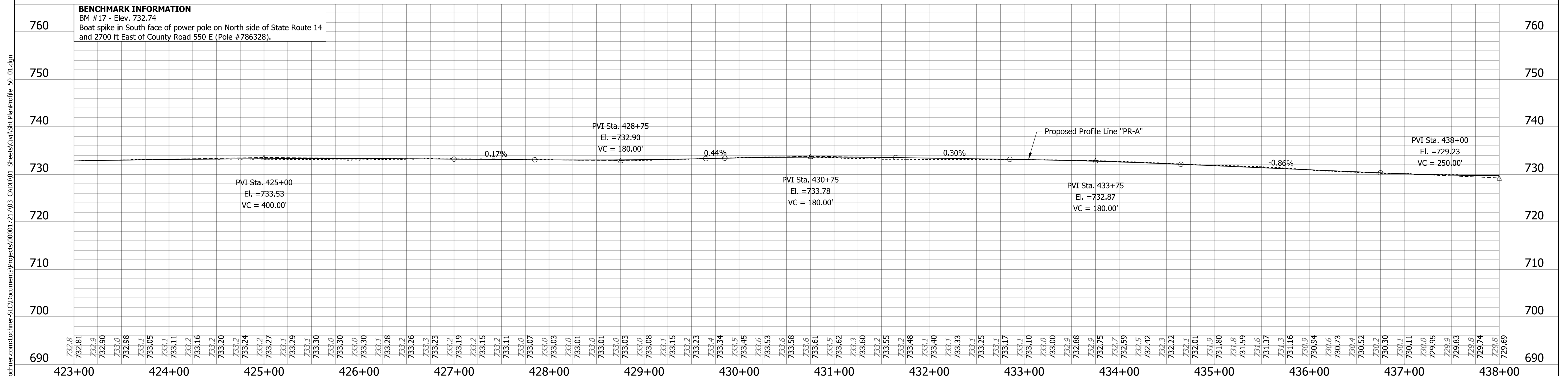
9/2/2021 3:38:57 PM



LEGEND (D) HMA for Approaches, Type B consisting of: 165 #/SYD HMA Surface Type B on 1.5" Approach Milling (D2) 3' Paving Wedge (D1) HMA for Approaches, Type B consisting of: 165 #/SYD HMA Surface Type B on Var. Depth HMA Intermediate Type B on 1.5" Approach Milling	RECOMMENDED FOR APPROVAL <i>ENG SIGNATURES</i> DESIGN ENGINEER DATE	INDIANA DEPARTMENT OF TRANSPORTATION PLAN / PROFILE SHEET	HORIZONTAL SCALE 1" = 50' VERTICAL SCALE 1" = 10'	BRIDGE FILE N/A DESIGNATION 1800182
	DESIGNED: RAR 03/2021 DRAWN: RLK 03/2021 CHECKED: AH 03/2021 CHECKED: AH 03/2021		SHEETS 39 of 125 PROJECT 1800182	



NOTES:
ALL TOPOGRAPHY DESCRIBED FROM LINE "B"
LINE "PR-A" TO BE CONSTRUCTED



- LEGEND**
- (D) HMA for Approaches, Type B consisting of:
165 #/SYD HMA Surface Type B on
1.5" Approach Milling
 - (D2) 3' Paving Wedge
 - (D1) HMA for Approaches, Type B consisting of:
165 #/SYD HMA Surface Type B on
Var. Depth HMA Intermediate Type B on
1.5" Approach Milling

RECOMMENDED FOR APPROVAL

ENG SIGNATURES

DESIGN ENGINEER DATE

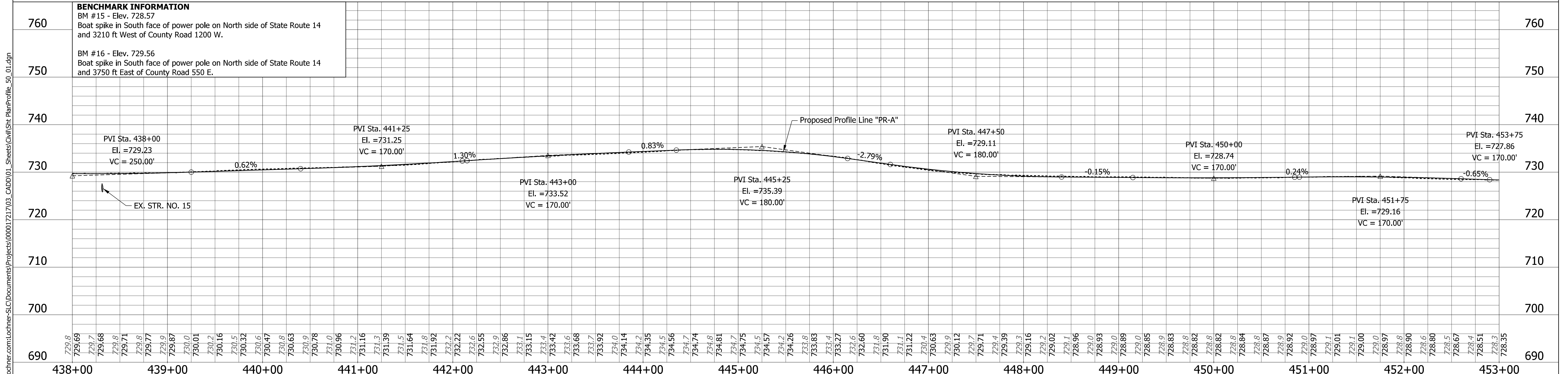
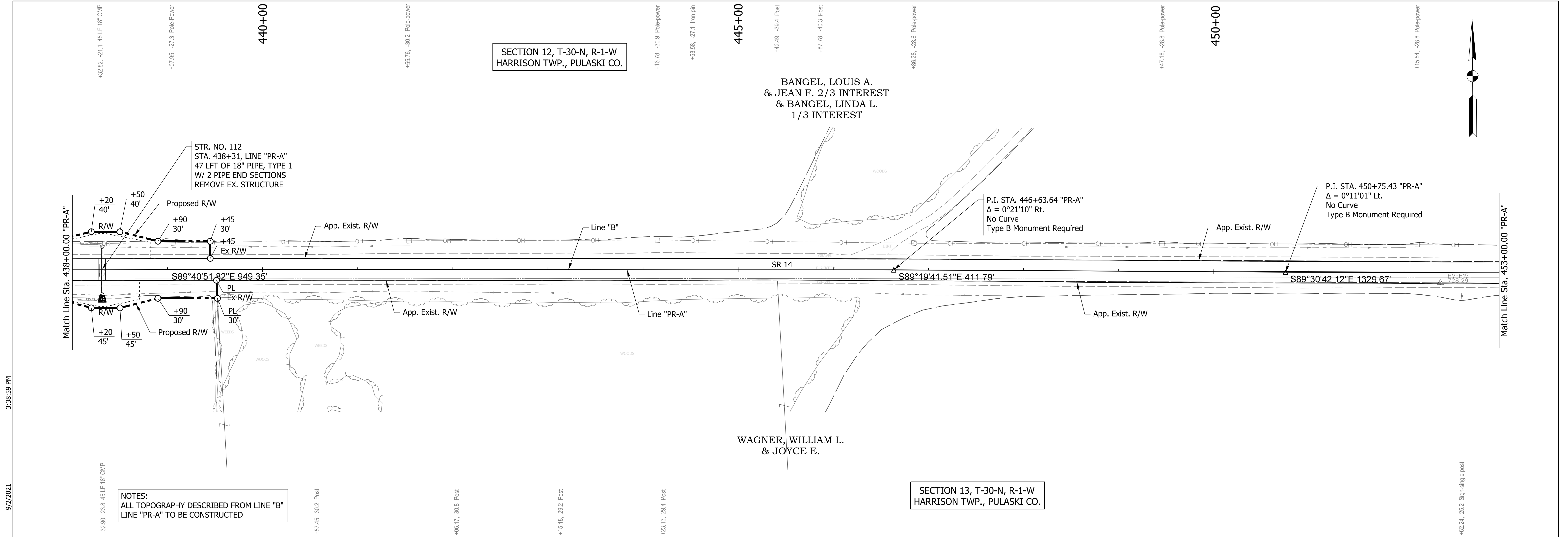
DESIGNED: RAR 03/2021 DRAWN: RLK 03/2021

CHECKED: AH 03/2021 CHECKED: AH 03/2021

INDIANA
DEPARTMENT OF TRANSPORTATION

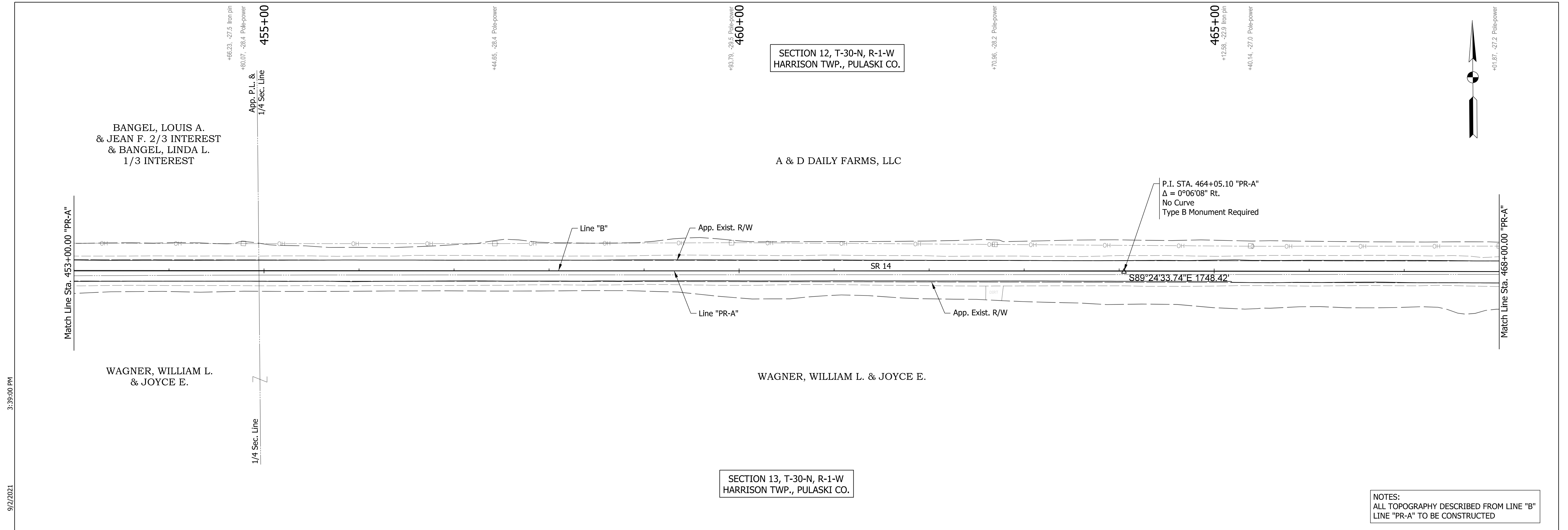
PLAN / PROFILE SHEET

HORIZONTAL SCALE 1" = 50'	BRIDGE FILE N/A
VERTICAL SCALE 1" = 10'	DESIGNATION 1800182
SHEETS 40 of 125	
PROJECT CONTRACT RS-41443 1800182	



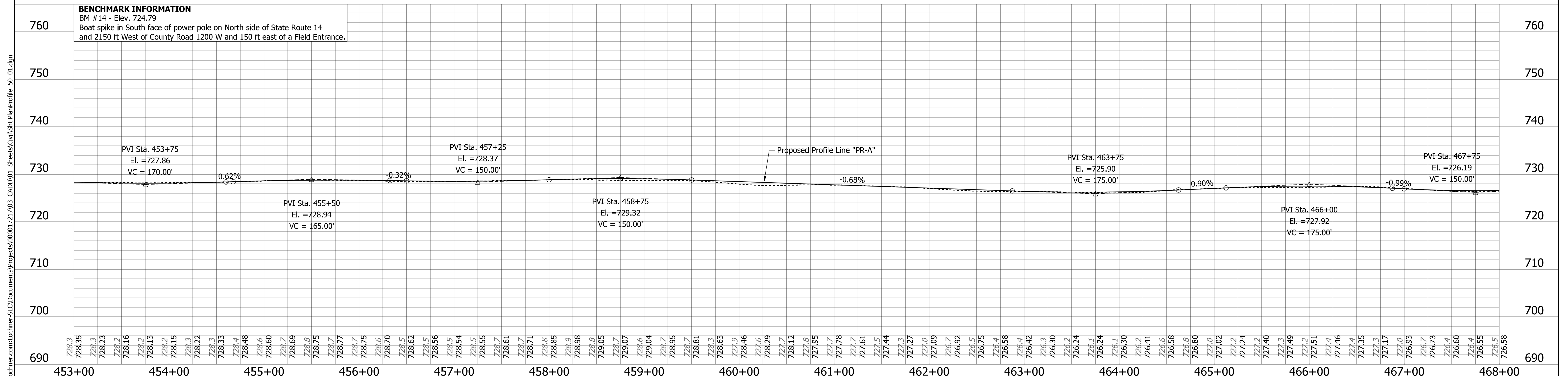
LEGEND (D) HMA for Approaches, Type B consisting of: 165 #/SYD HMA Surface Type B on 1.5" Approach Milling (D2) 3' Paving Wedge (D1) HMA for Approaches, Type B consisting of: 165 #/SYD HMA Surface Type B on Var. Depth HMA Intermediate Type B on 1.5" Approach Milling	RECOMMENDED FOR APPROVAL <i>ENG SIGNATURES</i> DESIGN ENGINEER DATE	INDIANA DEPARTMENT OF TRANSPORTATION	HORIZONTAL SCALE 1" = 50' VERTICAL SCALE 1" = 10'	BRIDGE FILE N/A DESIGNATION 1800182
	DESIGNED: RAR 03/2021 DRAWN: RLK 03/2021 CHECKED: AH 03/2021 CHECKED: AH 03/2021	PLAN / PROFILE SHEET	SHEETS 41 of 125 PROJECT 1800182	

9/2/2021 3:38:59 PM
 Plot: pw:\VSS\SLC\PW\INT\hwochner.com\Lochner-SLC\Documents\Projects\00001721703_CADD\01_Sheets\Civil\Sht PlanProfile_50_01.dgn



9/2/2021 3:39:00 PM

Plot: p:\VSS\SC-P\WINT\hwohner.com\Lochner-SC\Documents\Projects\00001721703_CADD\01_Sheets\Civil\Sht PlanProfile_50_01.dgn



NOTES:
ALL TOPOGRAPHY DESCRIBED FROM LINE "B"
LINE "PR-A" TO BE CONSTRUCTED

- LEGEND**
- (D) HMA for Approaches, Type B consisting of:
165 #/SYD HMA Surface Type B on
1.5" Approach Milling
 - (D1) HMA for Approaches, Type B consisting of:
165 #/SYD HMA Surface Type B on
Var. Depth HMA Intermediate Type B on
1.5" Approach Milling
 - (D2) 3' Paving Wedge

RECOMMENDED FOR APPROVAL *ENG SIGNATURES*
DESIGN ENGINEER DATE

DESIGNED: RAR 03/2021 DRAWN: RLK 03/2021

CHECKED: AH 03/2021 CHECKED: AH 03/2021

INDIANA
DEPARTMENT OF TRANSPORTATION

PLAN / PROFILE SHEET

HORIZONTAL SCALE 1" = 50'	BRIDGE FILE N/A
VERTICAL SCALE 1" = 10'	DESIGNATION 1800182
SHEETS 42 of 125	
PROJECT 1800182	