

END PROJECT NO. 1593230
STA. 518+25.77 LINE "G"

M.O.T. GENERAL NOTES

DESIGN SPEED = 35 M.P.H.

CONSTRUCT THE REQUIRED PORTIONS OF PROPOSED DRAINAGE THAT CROSS ROADWAY PRIOR TO CHANNELIZING TRAFFIC FOR PHASE 1. THIS WORK TO BE DONE USING FLAGGERS WITH REQUIRED ADVANCE SIGNING.

EXISTING PAVEMENT MARKINGS THAT CONFLICT WITH EACH MAINTENANCE OF TRAFFIC SCHEME SHALL BE REMOVED PRIOR TO CONSTRUCTION.

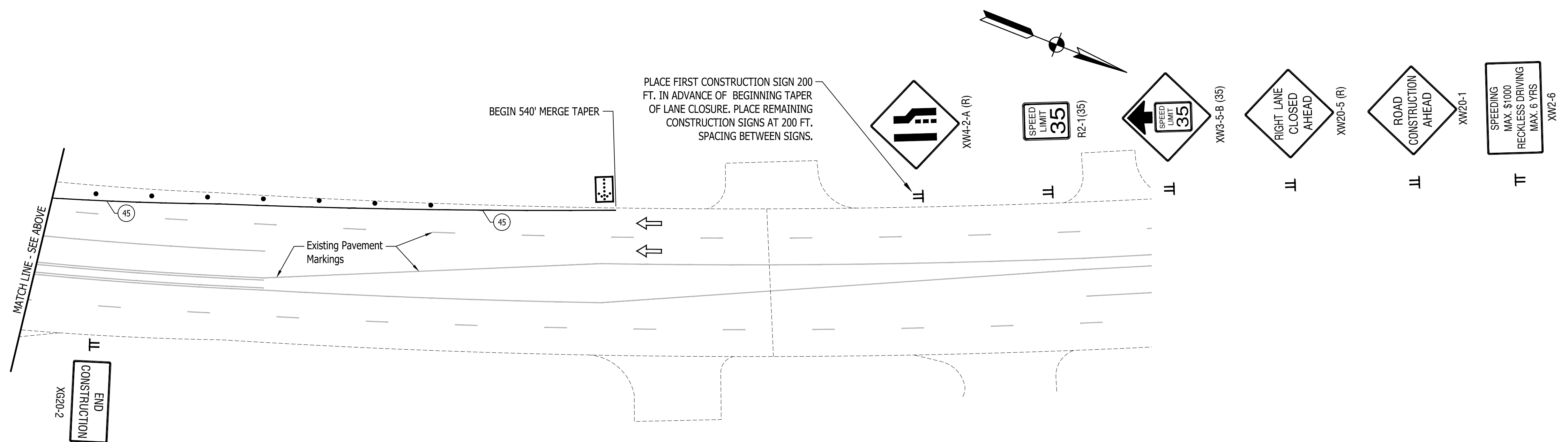
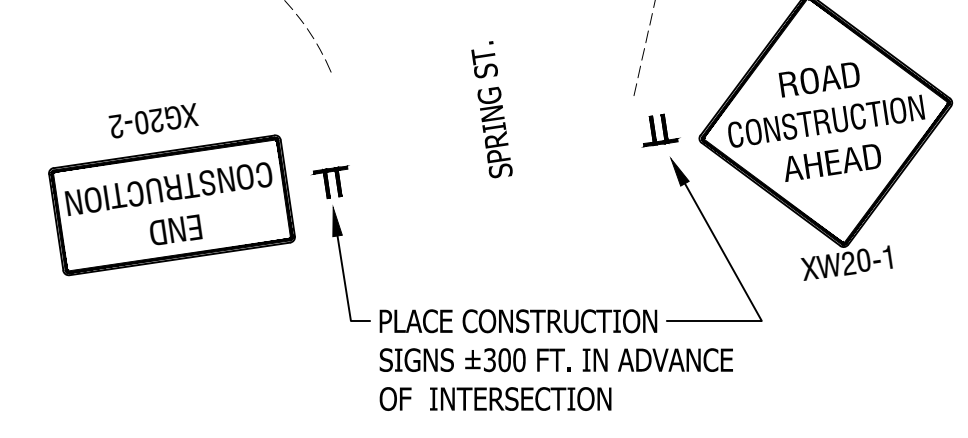
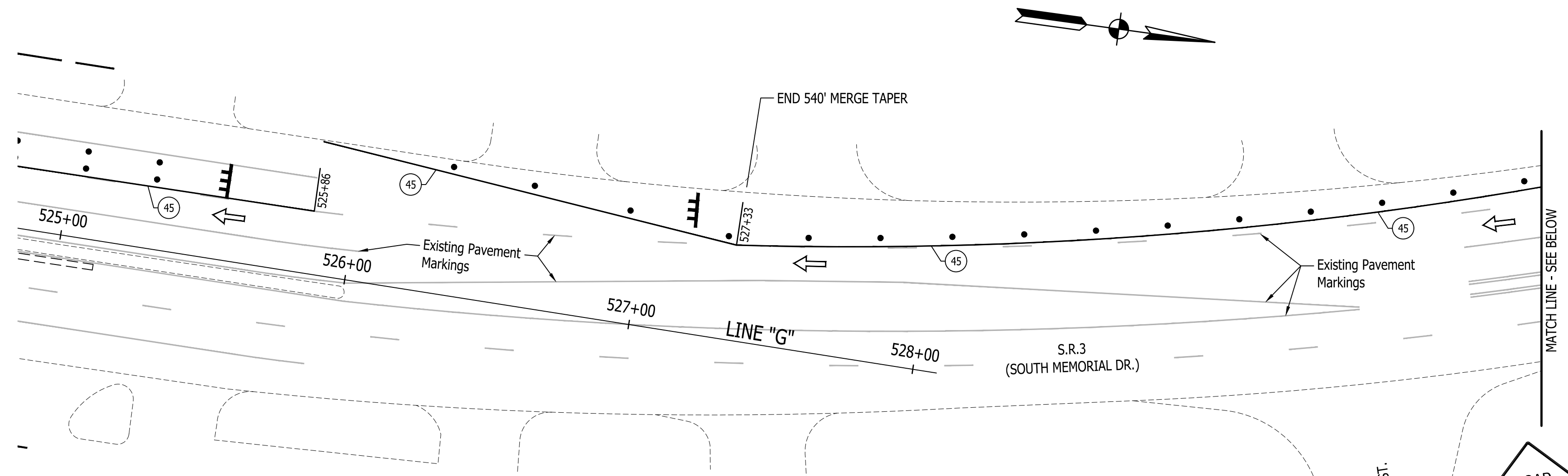
ACCESS TO ALL PROPERTIES SHALL BE MAINTAINED DURING ALL PHASES OF CONSTRUCTION. PROPERTIES WITH MULTIPLE, OR ALTERNATE ACCESS TO S.R. 3, MAY HAVE DRIVES ACCESSING S.R. 3 CLOSED DURING PART OF, OR THE FULL DURATION OF CONSTRUCTION PER APPROVAL OF THE PROPERTY OWNER. WHENEVER POSSIBLE DRIVEWAYS SHALL BE CONSTRUCTED IN PORTIONS TO ALLOW ACCESS TO PROPERTIES AT ALL TIMES. WHENEVER DRIVEWAYS ARE TOO NARROW TO ACCOMMODATE CONTINUOUS ACCESS, THE CONTRACTOR SHALL CONTACT THE PROPERTY OWNER AND WORK OUT A TIME SCHEDULE FOR DRIVEWAY CONSTRUCTION THAT WILL CAUSE THE LEAST INCONVENIENCE TO THE PROPERTY OWNER.

FLAGGERS REQUIRED WHEN CONSTRUCTION ACTIVITY IS TO TAKE PLACE IN CLOSE PROXIMITY TO, OR ACROSS LANES OF TRAFFIC. FOR USE OF FLAGGERS SEE INDOT STANDARD DRAWINGS, STANDARD SPECIFICATIONS AND MUTCD FOR COMPLIANCE.

AREA OF CONSTRUCTION (NOT EXACT CONSTRUCTION LIMITS)

- LEGEND**
- FLAGGER (SEE M.O.T. GENERAL NOTES)
 - STANDARD DRUM
 - BARRICADE, TYPE III-B
 - TRAFFIC FLOW ARROW
 - CONSTRUCTION SIGNS, TYPE A, B OR C
 - FLASHING ARROW SIGN
 - TEMPORARY PAVEMENT MARKING, SOLID, WHITE, 4"
 - TEMPORARY PAVEMENT MARKING, SOLID, YELLOW, 4"
 - TEMPORARY PAVEMENT MARKING, SOLID, WHITE, 24"
 - TEMPORARY PAVEMENT MARKING, DOTTED, YELLOW, 4" (2' LINE, 4' SPACE)
 - TEMPORARY PAVEMENT MARKING, DOTTED, WHITE, 4" (2' LINE, 4' SPACE)
 - TEMPORARY PAVEMENT MESSAGE MARKING, LANE INDICATION ARROW

RECOMMENDED FOR APPROVAL		DESIGN ENGINEER		DATE		INDIANA DEPARTMENT OF TRANSPORTATION		HORIZONTAL SCALE		BRIDGE FILE	
DESIGNED: J.P.H.		DRAWN: J.P.H.		CHECKED: J.L.B.				1" = 30'		N/A	
CHECKED: J.L.B.		CHECKED: J.L.B.				MOT PHASE 2 PLAN SHEETS		VERTICAL SCALE		DESIGNATION	
								N/A		1593230	
								SURVEY BOOK		SHEETS	
								N/A		41 of 227	
								CONTRACT		PROJECT	
								R-39270		1593230	



M.O.T. GENERAL NOTES

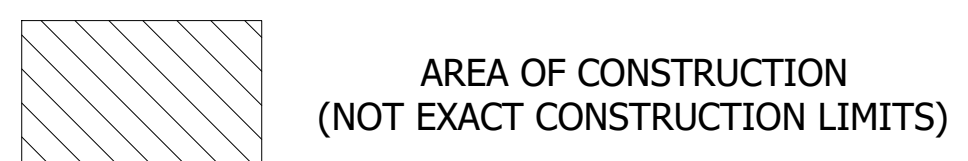
DESIGN SPEED = 35 M.P.H.

CONSTRUCT THE REQUIRED PORTIONS OF PROPOSED DRAINAGE THAT CROSS ROADWAY PRIOR TO CHANNELIZING TRAFFIC FOR PHASE 1. THIS WORK TO BE DONE USING FLAGGERS WITH REQUIRED ADVANCE SIGNING.

EXISTING PAVEMENT MARKINGS THAT CONFLICT WITH EACH MAINTENANCE OF TRAFFIC SCHEME SHALL BE REMOVED PRIOR TO CONSTRUCTION.

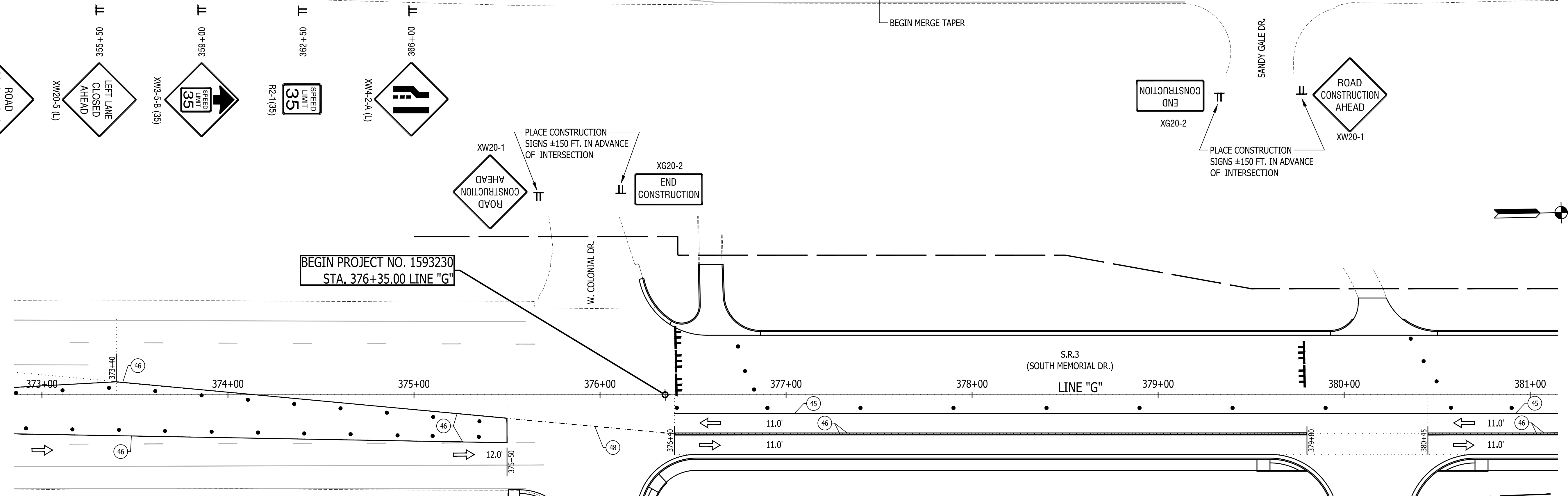
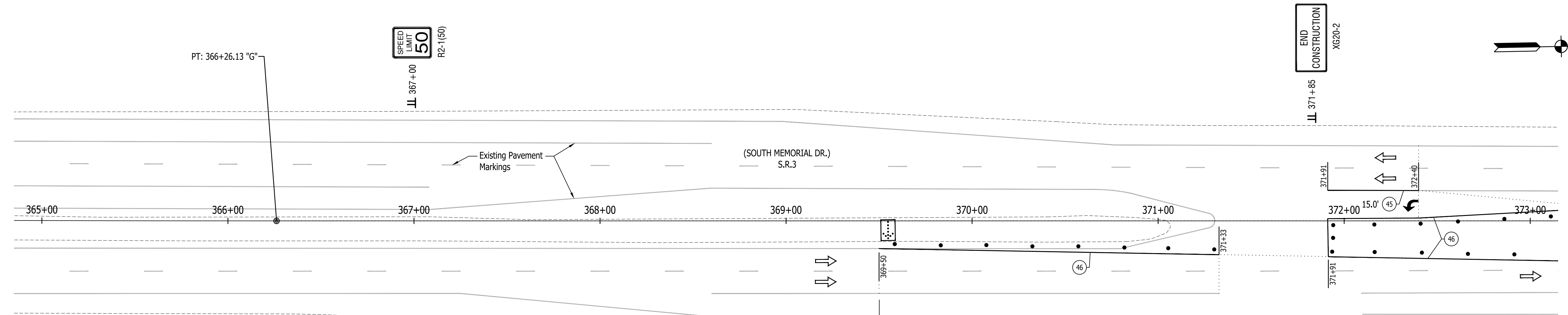
ACCESS TO ALL PROPERTIES SHALL BE MAINTAINED DURING ALL PHASES OF CONSTRUCTION. PROPERTIES WITH MULTIPLE, OR ALTERNATE ACCESS TO S.R. 3, MAY HAVE DRIVES ACCESSING S.R. 3 CLOSED DURING PART OF, OR THE FULL DURATION OF CONSTRUCTION PER APPROVAL OF THE PROPERTY OWNER. WHENEVER POSSIBLE DRIVEWAYS SHALL BE CONSTRUCTED IN PORTIONS TO ALLOW ACCESS TO PROPERTIES AT ALL TIMES. WHENEVER DRIVEWAYS ARE TOO NARROW TO ACCOMMODATE CONTINUOUS ACCESS, THE CONTRACTOR SHALL CONTACT THE PROPERTY OWNER AND WORK OUT A TIME SCHEDULE FOR DRIVEWAY CONSTRUCTION THAT WILL CAUSE THE LEAST INCONVENIENCE TO THE PROPERTY OWNER.

FLAGGERS REQUIRED WHEN CONSTRUCTION ACTIVITY IS TO TAKE PLACE IN CLOSE PROXIMITY TO, OR ACROSS LANES OF TRAFFIC. FOR USE OF FLAGGERS SEE INDOT STANDARD DRAWINGS, STANDARD SPECIFICATIONS AND MUTCD FOR COMPLIANCE.



- LEGEND**
- FLAGGER (SEE M.O.T. GENERAL NOTES)
 - STANDARD DRUM
 - BARRICADE, TYPE III-B
 - TRAFFIC FLOW ARROW
 - CONSTRUCTION SIGNS, TYPE A, B OR C
 - FLASHING ARROW SIGN
 - TEMPORARY PAVEMENT MARKING, SOLID, WHITE, 4"
 - TEMPORARY PAVEMENT MARKING, SOLID, YELLOW, 4"
 - TEMPORARY PAVEMENT MARKING, SOLID, WHITE, 24" (2' LINE, 4' SPACE)
 - TEMPORARY PAVEMENT MARKING, DOTTED, YELLOW, 4" (2' LINE, 4' SPACE)
 - TEMPORARY PAVEMENT MARKING, DOTTED, WHITE, 4" (2' LINE, 4' SPACE)
 - TEMPORARY PAVEMENT MESSAGE MARKING, LANE INDICATION ARROW

	RECOMMENDED FOR APPROVAL _____ DESIGN ENGINEER DATE	INDIANA DEPARTMENT OF TRANSPORTATION	HORIZONTAL SCALE 1" = 30' BRIDGE FILE N/A
	DESIGNED: J.P.H. DRAWN: J.P.H. CHECKED: J.L.B. CHECKED: J.L.B.	MOT PHASE 2 PLAN SHEETS	VERTICAL SCALE N/A DESIGNATION 1593230
			SURVEY BOOK N/A SHEETS 42 of 227
			CONTRACT R-39270 PROJECT 1593230



M.O.T. GENERAL NOTES

DESIGN SPEED = 35 M.P.H.

CONSTRUCT THE REQUIRED PORTIONS OF PROPOSED DRAINAGE THAT CROSS ROADWAY PRIOR TO CHANNELIZING TRAFFIC FOR PHASE 1. THIS WORK TO BE DONE USING FLAGGERS WITH REQUIRED ADVANCE SIGNING.

EXISTING PAVEMENT MARKINGS THAT CONFLICT WITH EACH MAINTENANCE OF TRAFFIC SCHEME SHALL BE REMOVED PRIOR TO CONSTRUCTION.

ACCESS TO ALL PROPERTIES SHALL BE MAINTAINED DURING ALL PHASES OF CONSTRUCTION. PROPERTIES WITH MULTIPLE, OR ALTERNATE ACCESS TO S.R. 3, MAY HAVE DRIVES ACCESSING S.R. 3 CLOSED DURING PART OF, OR THE FULL DURATION OF CONSTRUCTION PER APPROVAL OF THE PROPERTY OWNER. WHENEVER POSSIBLE DRIVEWAYS SHALL BE CONSTRUCTED IN PORTIONS TO ALLOW ACCESS TO PROPERTIES AT ALL TIMES. WHENEVER DRIVEWAYS ARE TOO NARROW TO ACCOMMODATE CONTINUOUS ACCESS, THE CONTRACTOR SHALL CONTACT THE PROPERTY OWNER AND WORK OUT A TIME SCHEDULE FOR DRIVEWAY CONSTRUCTION THAT WILL CAUSE THE LEAST INCONVENIENCE TO THE PROPERTY OWNER.

FLAGGERS REQUIRED WHEN CONSTRUCTION ACTIVITY IS TO TAKE PLACE IN CLOSE PROXIMITY TO, OR ACROSS LANES OF TRAFFIC. FOR USE OF FLAGGERS SEE INDOT STANDARD DRAWINGS, STANDARD SPECIFICATIONS AND MUTCD FOR COMPLIANCE.

PLACE CONSTRUCTION SIGNS ±150 FT. IN ADVANCE OF INTERSECTION

PLACE CONSTRUCTION SIGNS ±150 FT. IN ADVANCE OF INTERSECTION

PLACE CONSTRUCTION SIGNS ±150 FT. IN ADVANCE OF INTERSECTION

AREA OF CONSTRUCTION (NOT EXACT CONSTRUCTION LIMITS)

PLACE CONSTRUCTION SIGNS ±150 FT. IN ADVANCE OF INTERSECTION

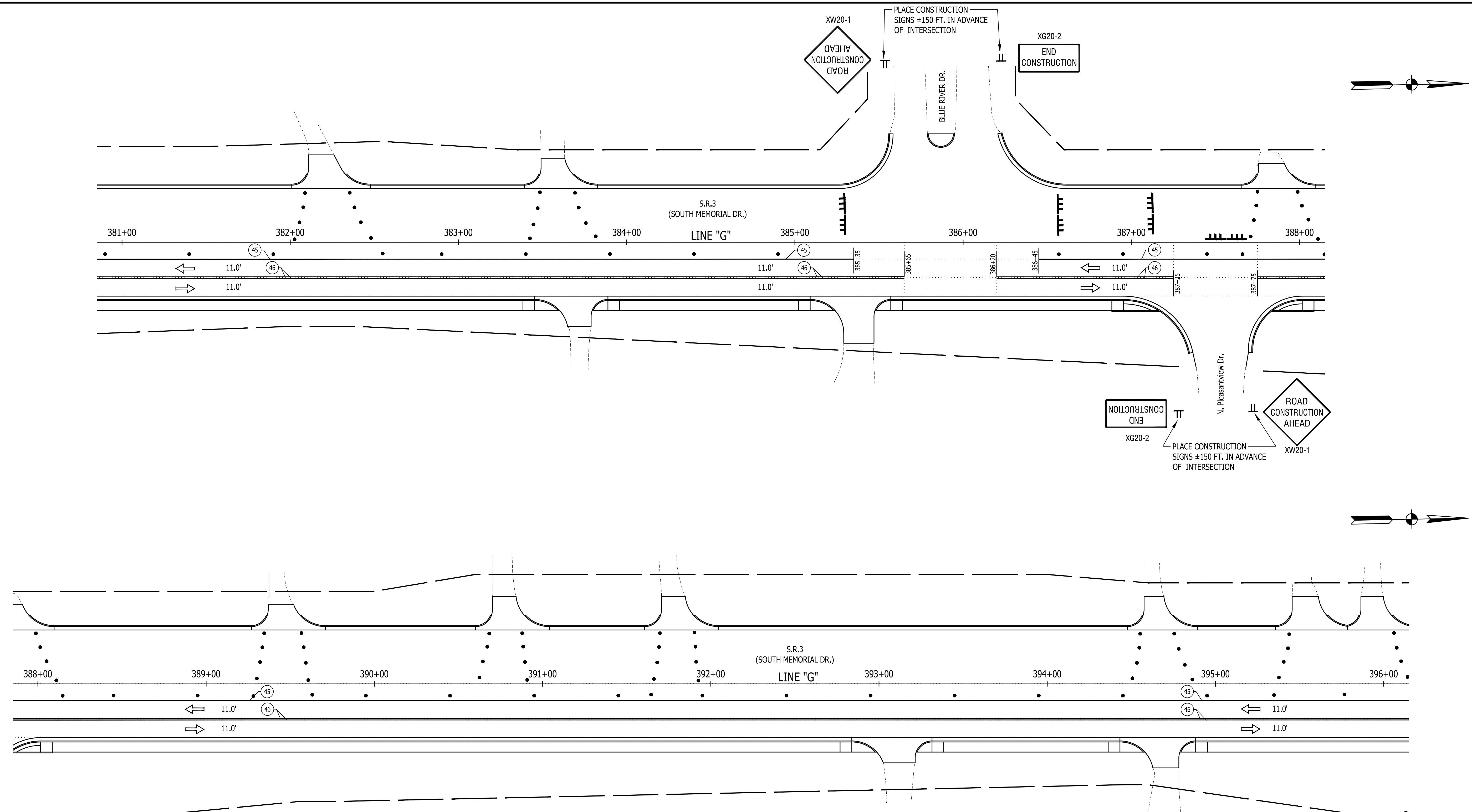
- LEGEND**
- FLAGGER (SEE M.O.T. GENERAL NOTES)
 - STANDARD DRUM
 - BARRICADE, TYPE III-B
 - TRAFFIC FLOW ARROW
 - CONSTRUCTION SIGNS, TYPE A, B OR C
 - FLASHING ARROW SIGN
 - 45 TEMPORARY PAVEMENT MARKING, SOLID, WHITE, 4"
 - 46 TEMPORARY PAVEMENT MARKING, SOLID, YELLOW, 4"
 - 47 TEMPORARY PAVEMENT MARKING, SOLID, WHITE, 24"
 - 48 TEMPORARY PAVEMENT MARKING, DOTTED, YELLOW, 4" (2' LINE, 4' SPACE)
 - 49 TEMPORARY PAVEMENT MARKING, DOTTED, WHITE, 4" (2' LINE, 4' SPACE)
 - TEMPORARY PAVEMENT MESSAGE MARKING, LANE INDICATION ARROW

RECOMMENDED FOR APPROVAL	DESIGN ENGINEER	DATE
DESIGNED: J.P.H.	DRAWN: J.P.H.	
CHECKED: J.L.B.	CHECKED: J.L.B.	

**INDIANA
DEPARTMENT OF TRANSPORTATION**

MOT PHASE 2 STAGE 2 PLAN SHEETS

HORIZONTAL SCALE	BRIDGE FILE
1" = 30'	N/A
VERTICAL SCALE	DESIGNATION
N/A	1593230
SURVEY BOOK	SHEETS
N/A	43 of 227
CONTRACT	PROJECT
R-39270	1593230



M.O.T. GENERAL NOTES

DESIGN SPEED = 35 M.P.H.

CONSTRUCT THE REQUIRED PORTIONS OF PROPOSED DRAINAGE THAT CROSS ROADWAY PRIOR TO CHANNELIZING TRAFFIC FOR PHASE 1. THIS WORK TO BE DONE USING FLAGGERS WITH REQUIRED ADVANCE SIGNING.

EXISTING PAVEMENT MARKINGS THAT CONFLICT WITH EACH MAINTENANCE OF TRAFFIC SCHEME SHALL BE REMOVED PRIOR TO CONSTRUCTION.

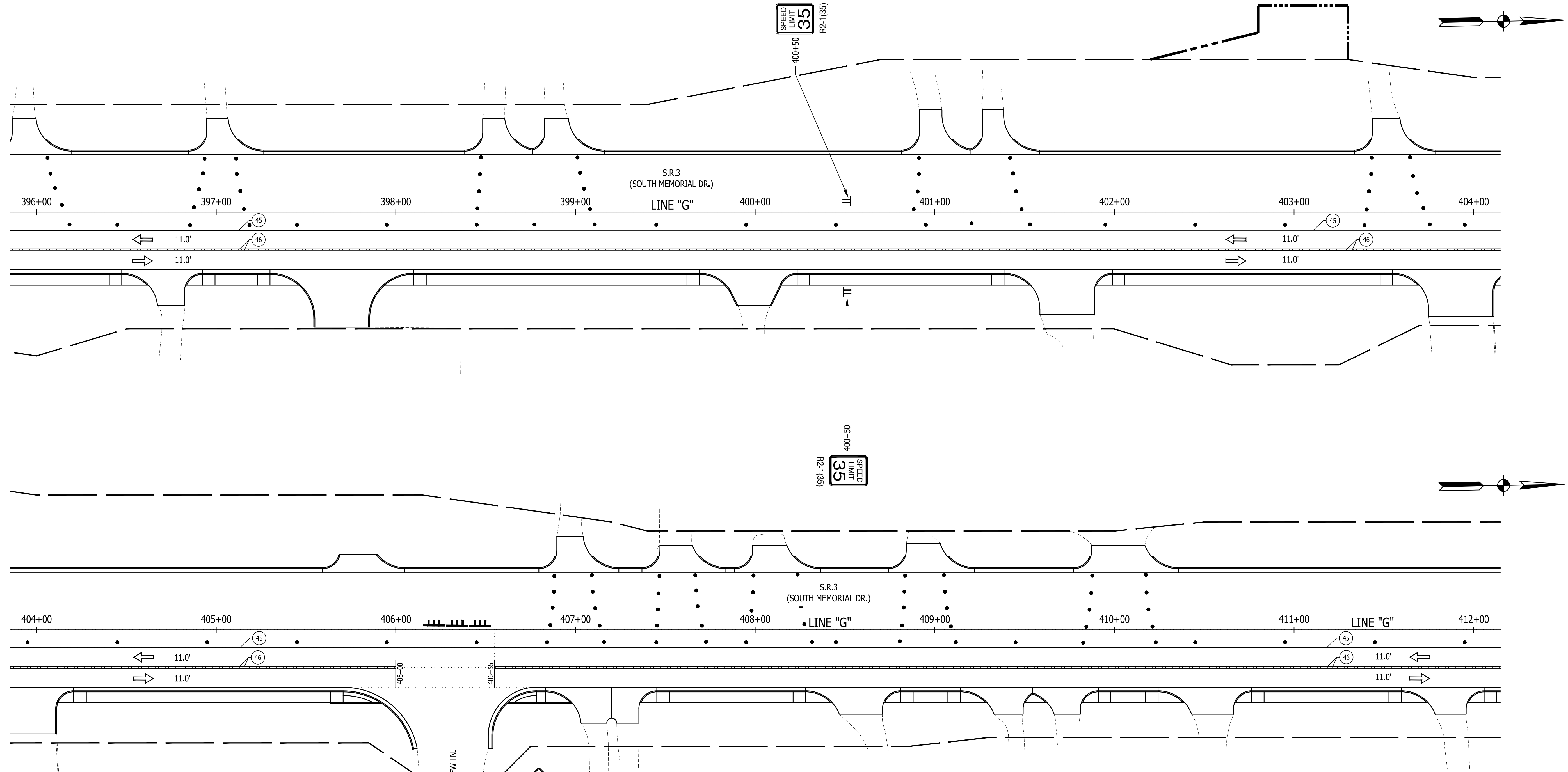
ACCESS TO ALL PROPERTIES SHALL BE MAINTAINED DURING ALL PHASES OF CONSTRUCTION. PROPERTIES WITH MULTIPLE, OR ALTERNATE ACCESS TO S.R. 3, MAY HAVE DRIVES ACCESSING S.R. 3 CLOSED DURING PART OF, OR THE FULL DURATION OF CONSTRUCTION PER APPROVAL OF THE PROPERTY OWNER. WHENEVER POSSIBLE DRIVEWAYS SHALL BE CONSTRUCTED IN PORTIONS TO ALLOW ACCESS TO PROPERTIES AT ALL TIMES. WHENEVER DRIVEWAYS ARE TOO NARROW TO ACCOMMODATE CONTINUOUS ACCESS, THE CONTRACTOR SHALL CONTACT THE PROPERTY OWNER AND WORK OUT A TIME SCHEDULE FOR DRIVEWAY CONSTRUCTION THAT WILL CAUSE THE LEAST INCONVENIENCE TO THE PROPERTY OWNER.

FLAGGERS REQUIRED WHEN CONSTRUCTION ACTIVITY IS TO TAKE PLACE IN CLOSE PROXIMITY TO, OR ACROSS LANES OF TRAFFIC. FOR USE OF FLAGGERS SEE INDOT STANDARD DRAWINGS, STANDARD SPECIFICATIONS AND MUTCD FOR COMPLIANCE.



- LEGEND**
- FLAGGER (SEE M.O.T. GENERAL NOTES)
 - STANDARD DRUM
 - BARRICADE, TYPE III-B
 - TRAFFIC FLOW ARROW
 - CONSTRUCTION SIGNS, TYPE A, B OR C
 - FLASHING ARROW SIGN
 - 45 TEMPORARY PAVEMENT MARKING, SOLID, WHITE, 4"
 - 46 TEMPORARY PAVEMENT MARKING, SOLID, YELLOW, 4"
 - 47 TEMPORARY PAVEMENT MARKING, SOLID, WHITE, 24"
 - 48 TEMPORARY PAVEMENT MARKING, DOTTED, YELLOW, 4" (2' LINE, 4' SPACE)
 - 49 TEMPORARY PAVEMENT MARKING, DOTTED, WHITE, 4" (2' LINE, 4' SPACE)
 - TEMPORARY PAVEMENT MESSAGE MARKING, LANE INDICATION ARROW

	INDIANA DEPARTMENT OF TRANSPORTATION		
RECOMMENDED FOR APPROVAL	DESIGN ENGINEER DATE	MOT PHASE 2 STAGE 2 PLAN SHEETS	HORIZONTAL SCALE 1" = 30' BRIDGE FILE N/A
DESIGNED: J.P.H.	DRAWN: J.P.H.		VERTICAL SCALE N/A DESIGNATION 1593230
CHECKED: J.L.B.	CHECKED: J.L.B.		SURVEY BOOK N/A SHEETS 44 of 227
			CONTRACT R-39270 PROJECT 1593230



 AREA OF CONSTRUCTION
(NOT EXACT CONSTRUCTION LIMITS)



M.O.T. GENERAL NOTES

DESIGN SPEED = 35 M.P.H.







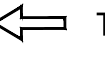

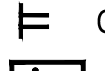



CONSTRUCT THE REQUIRED PORTIONS OF PROPOSED DRAINAGE THAT CROSS ROADWAY PRIOR TO CHANNELIZING TRAFFIC FOR PHASE 1. THIS WORK TO BE DONE USING FLAGGERS WITH REQUIRED ADVANCE SIGNING.

EXISTING PAVEMENT MARKINGS THAT CONFLICT WITH EACH MAINTENANCE OF TRAFFIC SCHEME SHALL BE REMOVED PRIOR TO CONSTRUCTION.

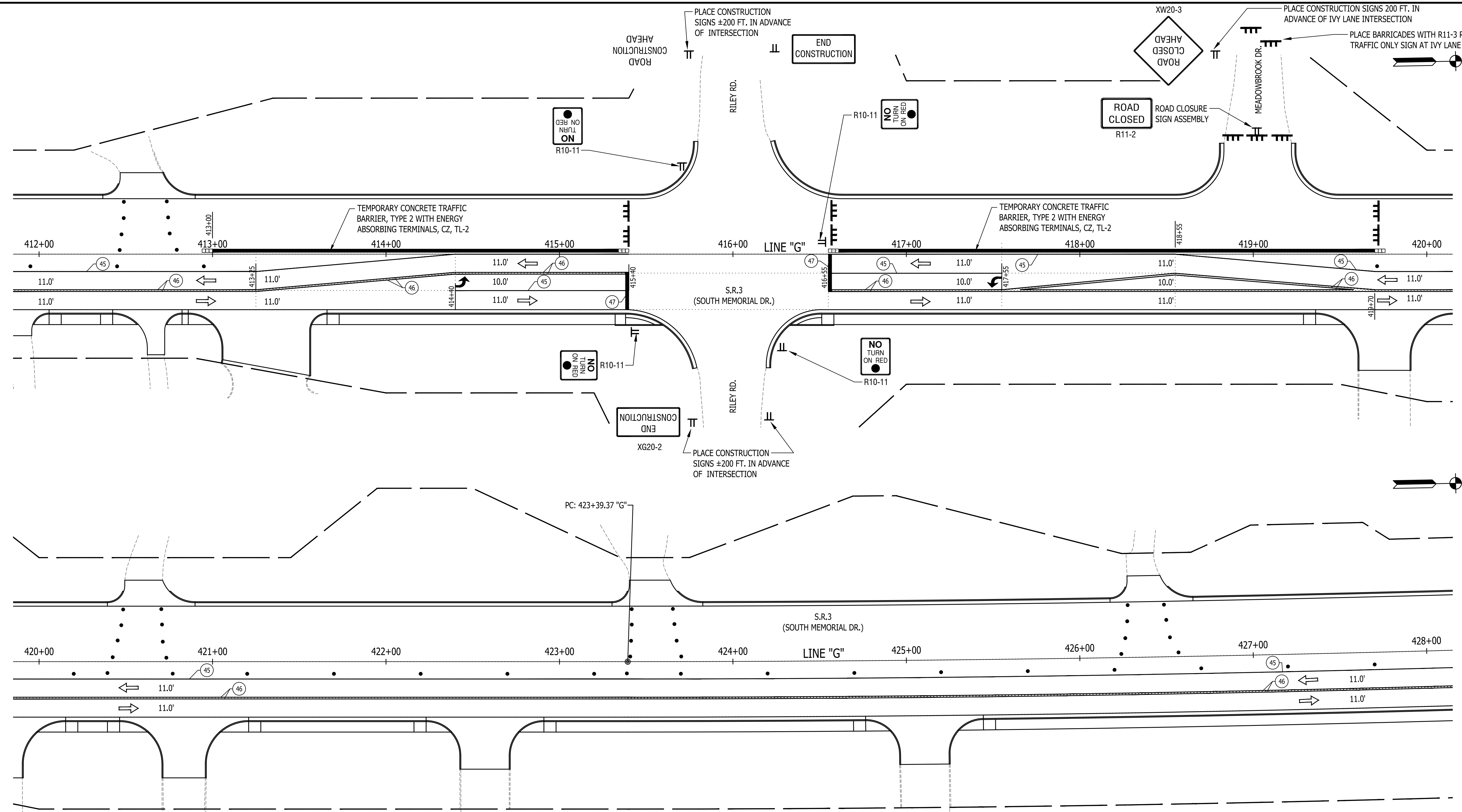
ACCESS TO ALL PROPERTIES SHALL BE MAINTAINED DURING ALL PHASES OF CONSTRUCTION. PROPERTIES WITH MULTIPLE, OR ALTERNATE ACCESS TO S.R. 3, MAY HAVE DRIVES ACCESSING S.R. 3 CLOSED DURING PART OF, OR THE FULL DURATION OF CONSTRUCTION PER APPROVAL OF THE PROPERTY OWNER. WHENEVER POSSIBLE DRIVEWAYS SHALL BE CONSTRUCTED IN PORTIONS TO ALLOW ACCESS TO PROPERTIES AT ALL TIMES. WHENEVER DRIVEWAYS ARE TOO NARROW TO ACCOMMODATE CONTINUOUS ACCESS, THE CONTRACTOR SHALL CONTACT THE PROPERTY OWNER AND WORK OUT A TIME SCHEDULE FOR DRIVEWAY CONSTRUCTION THAT WILL CAUSE THE LEAST INCONVENIENCE TO THE PROPERTY OWNER.

FLAGGERS REQUIRED WHEN CONSTRUCTION ACTIVITY IS TO TAKE PLACE IN CLOSE PROXIMITY TO, OR ACROSS LANES OF TRAFFIC. FOR USE OF FLAGGERS SEE INDOT STANDARD DRAWINGS, STANDARD SPECIFICATIONS AND MUTCD FOR COMPLIANCE.

LEGEND

	FLAGGER (SEE M.O.T. GENERAL NOTES)		TEMPORARY PAVEMENT MARKING, SOLID, WHITE, 4"
	STANDARD DRUM		TEMPORARY PAVEMENT MARKING, SOLID, YELLOW, 4"
	BARRICADE, TYPE III-B		TEMPORARY PAVEMENT MARKING, SOLID, WHITE, 24"
	TRAFFIC FLOW ARROW		TEMPORARY PAVEMENT MARKING, DOTTED, YELLOW, 4" (2' LINE, 4' SPACE)
	CONSTRUCTION SIGNS, TYPE A, B OR C		TEMPORARY PAVEMENT MARKING, DOTTED, WHITE, 4" (2' LINE, 4' SPACE)
	FLASHING ARROW SIGN		TEMPORARY PAVEMENT MESSAGE MARKING, LANE INDICATION ARROW

RECOMMENDED FOR APPROVAL _____ DESIGN ENGINEER DATE	INDIANA DEPARTMENT OF TRANSPORTATION		HORIZONTAL SCALE	BRIDGE FILE
			1" = 30'	N/A
DESIGNED: J.P.H. DRAWN: J.P.H.	MOT PHASE 2 STAGE 2 PLAN SHEETS		VERTICAL SCALE	DESIGNATION
CHECKED: J.L.B. CHECKED: J.L.B.			N/A	1593230
		SURVEY BOOK	SHEETS	
		N/A	45	of 227
		CONTRACT	PROJECT	
		R-39270	1593230	



M.O.T. GENERAL NOTES

DESIGN SPEED = 35 M.P.H.

CONSTRUCT THE REQUIRED PORTIONS OF PROPOSED DRAINAGE THAT CROSS ROADWAY PRIOR TO CHANNELIZING TRAFFIC FOR PHASE 1. THIS WORK TO BE DONE USING FLAGGERS WITH REQUIRED ADVANCE SIGNING.

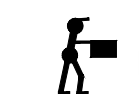







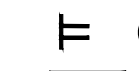



EXISTING PAVEMENT MARKINGS THAT CONFLICT WITH EACH MAINTENANCE OF TRAFFIC SCHEME SHALL BE REMOVED PRIOR TO CONSTRUCTION.

ACCESS TO ALL PROPERTIES SHALL BE MAINTAINED DURING ALL PHASES OF CONSTRUCTION. PROPERTIES WITH MULTIPLE, OR ALTERNATE ACCESS TO S.R. 3, MAY HAVE DRIVES ACCESSING S.R. 3 CLOSED DURING PART OF, OR THE FULL DURATION OF CONSTRUCTION PER APPROVAL OF THE PROPERTY OWNER. WHENEVER POSSIBLE DRIVEWAYS SHALL BE CONSTRUCTED IN PORTIONS TO ALLOW ACCESS TO PROPERTIES AT ALL TIMES. WHENEVER DRIVEWAYS ARE TOO NARROW TO ACCOMMODATE CONTINUOUS ACCESS, THE CONTRACTOR SHALL CONTACT THE PROPERTY OWNER AND WORK OUT A TIME SCHEDULE FOR DRIVEWAY CONSTRUCTION THAT WILL CAUSE THE LEAST INCONVENIENCE TO THE PROPERTY OWNER.

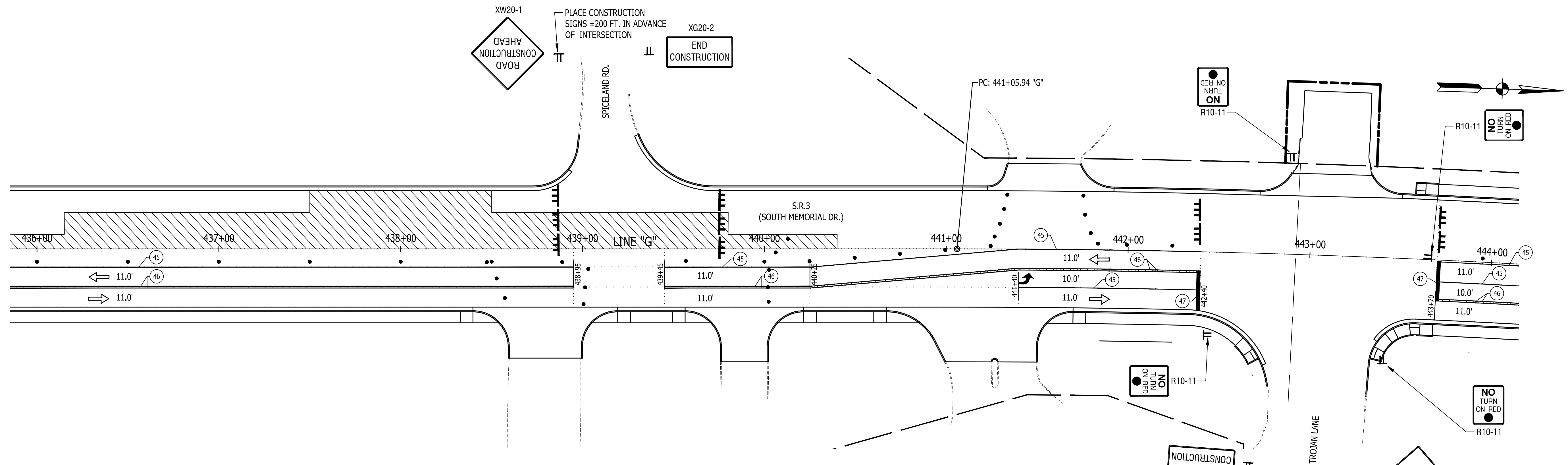
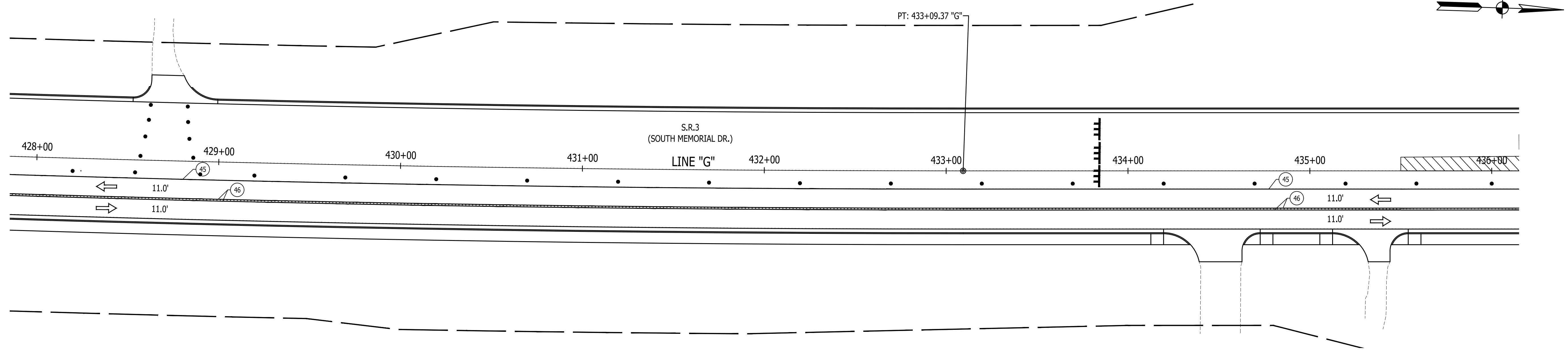
FLAGGERS REQUIRED WHEN CONSTRUCTION ACTIVITY IS TO TAKE PLACE IN CLOSE PROXIMITY TO, OR ACROSS LANES OF TRAFFIC. FOR USE OF FLAGGERS SEE INDOT STANDARD DRAWINGS, STANDARD SPECIFICATIONS AND MUTCD FOR COMPLIANCE.

 AREA OF CONSTRUCTION (NOT EXACT CONSTRUCTION LIMITS)

LEGEND

	FLAGGER (SEE M.O.T. GENERAL NOTES)		TEMPORARY PAVEMENT MARKING, SOLID, WHITE, 4"
	STANDARD DRUM		TEMPORARY PAVEMENT MARKING, SOLID, YELLOW, 4"
	BARRICADE, TYPE III-B		TEMPORARY PAVEMENT MARKING, SOLID, WHITE, 24"
	TRAFFIC FLOW ARROW		TEMPORARY PAVEMENT MARKING, DOTTED, YELLOW, 4" (2' LINE, 4' SPACE)
	CONSTRUCTION SIGNS, TYPE A, B OR C		TEMPORARY PAVEMENT MARKING, DOTTED, WHITE, 4" (2' LINE, 4' SPACE)
	FLASHING ARROW SIGN		TEMPORARY PAVEMENT MESSAGE MARKING, LANE INDICATION ARROW

RECOMMENDED FOR APPROVAL	DESIGN ENGINEER _____ DATE _____		INDIANA DEPARTMENT OF TRANSPORTATION	HORIZONTAL SCALE	BRIDGE FILE
	DESIGNED: J.P.H.	DRAWN: J.P.H.		1" = 30'	N/A
CHECKED: J.L.B.	CHECKED: J.L.B.	MOT PHASE 2 STAGE 2 PLAN SHEETS		VERTICAL SCALE	DESIGNATION
				N/A	1593230
				SURVEY BOOK	SHEETS
				N/A	46 of 227
				CONTRACT	PROJECT
				R-39270	1593230



M.O.T. GENERAL NOTES

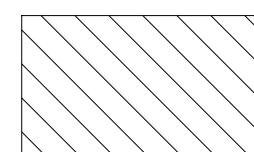
DESIGN SPEED = 35 M.P.H.




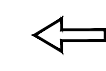








CONSTRUCT THE REQUIRED PORTIONS OF PROPOSED DRAINAGE THAT CROSS ROADWAY PRIOR TO CHANNELIZING TRAFFIC FOR PHASE 1. THIS WORK TO BE DONE USING FLAGGERS WITH REQUIRED ADVANCE SIGNING.

EXISTING PAVEMENT MARKINGS THAT CONFLICT WITH EACH MAINTENANCE OF TRAFFIC SCHEME SHALL BE REMOVED PRIOR TO CONSTRUCTION.

ACCESS TO ALL PROPERTIES SHALL BE MAINTAINED DURING ALL PHASES OF CONSTRUCTION. PROPERTIES WITH MULTIPLE, OR ALTERNATE ACCESS TO S.R. 3, MAY HAVE DRIVES ACCESSING S.R. 3 CLOSED DURING PART OF, OR THE FULL DURATION OF CONSTRUCTION PER APPROVAL OF THE PROPERTY OWNER. WHENEVER POSSIBLE DRIVEWAYS SHALL BE CONSTRUCTED IN PORTIONS TO ALLOW ACCESS TO PROPERTIES AT ALL TIMES. WHENEVER DRIVEWAYS ARE TOO NARROW TO ACCOMMODATE CONTINUOUS ACCESS, THE CONTRACTOR SHALL CONTACT THE PROPERTY OWNER AND WORK OUT A TIME SCHEDULE FOR DRIVEWAY CONSTRUCTION THAT WILL CAUSE THE LEAST INCONVENIENCE TO THE PROPERTY OWNER.

FLAGGERS REQUIRED WHEN CONSTRUCTION ACTIVITY IS TO TAKE PLACE IN CLOSE PROXIMITY TO, OR ACROSS LANES OF TRAFFIC. FOR USE OF FLAGGERS SEE INDOT STANDARD DRAWINGS, STANDARD SPECIFICATIONS AND MUTCD FOR COMPLIANCE.

 AREA OF CONSTRUCTION (NOT EXACT CONSTRUCTION LIMITS)

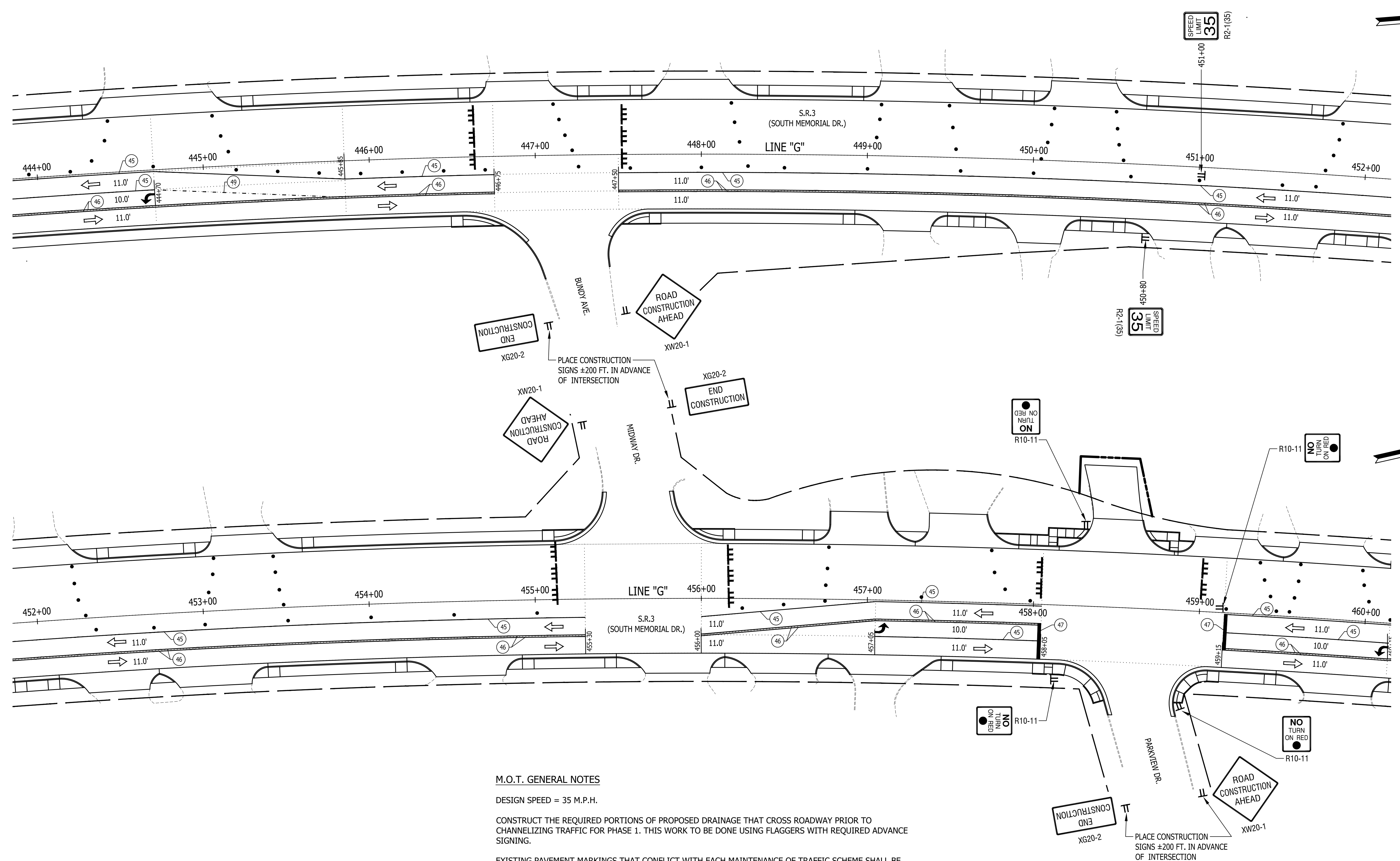
- LEGEND**
-  FLAGGER (SEE M.O.T. GENERAL NOTES)
 -  STANDARD DRUM
 -  BARRICADE, TYPE III-B
 -  TRAFFIC FLOW ARROW
 -  CONSTRUCTION SIGNS, TYPE A, B OR C
 -  FLASHING ARROW SIGN
 -  45 TEMPORARY PAVEMENT MARKING, SOLID, WHITE, 4"
 -  46 TEMPORARY PAVEMENT MARKING, SOLID, YELLOW, 4"
 -  47 TEMPORARY PAVEMENT MARKING, SOLID, WHITE, 24"
 -  48 TEMPORARY PAVEMENT MARKING, DOTTED, YELLOW, 4" (2' LINE, 4' SPACE)
 -  49 TEMPORARY PAVEMENT MARKING, DOTTED, WHITE, 4" (2' LINE, 4' SPACE)
 -  TEMPORARY PAVEMENT MESSAGE MARKING, LANE INDICATION ARROW

RECOMMENDED FOR APPROVAL	DESIGN ENGINEER	DATE
DESIGNED: J.P.H.	DRAWN: J.P.H.	
CHECKED: J.L.B.	CHECKED: J.L.B.	

INDIANA DEPARTMENT OF TRANSPORTATION

MOT PHASE 2 STAGE 2 PLAN SHEETS

HORIZONTAL SCALE	BRIDGE FILE
1" = 30'	N/A
VERTICAL SCALE	DESIGNATION
N/A	1593230
SURVEY BOOK	SHEETS
N/A	47 of 227
CONTRACT	PROJECT
R-39270	1593230



M.O.T. GENERAL NOTES

DESIGN SPEED = 35 M.P.H.

CONSTRUCT THE REQUIRED PORTIONS OF PROPOSED DRAINAGE THAT CROSS ROADWAY PRIOR TO CHANNELIZING TRAFFIC FOR PHASE 1. THIS WORK TO BE DONE USING FLAGGERS WITH REQUIRED ADVANCE SIGNING.

EXISTING PAVEMENT MARKINGS THAT CONFLICT WITH EACH MAINTENANCE OF TRAFFIC SCHEME SHALL BE REMOVED PRIOR TO CONSTRUCTION.

ACCESS TO ALL PROPERTIES SHALL BE MAINTAINED DURING ALL PHASES OF CONSTRUCTION. PROPERTIES WITH MULTIPLE, OR ALTERNATE ACCESS TO S.R. 3, MAY HAVE DRIVES ACCESSING S.R. 3 CLOSED DURING PART OF, OR THE FULL DURATION OF CONSTRUCTION PER APPROVAL OF THE PROPERTY OWNER. WHENEVER POSSIBLE DRIVEWAYS SHALL BE CONSTRUCTED IN PORTIONS TO ALLOW ACCESS TO PROPERTIES AT ALL TIMES. WHENEVER DRIVEWAYS ARE TOO NARROW TO ACCOMMODATE CONTINUOUS ACCESS, THE CONTRACTOR SHALL CONTACT THE PROPERTY OWNER AND WORK OUT A TIME SCHEDULE FOR DRIVEWAY CONSTRUCTION THAT WILL CAUSE THE LEAST INCONVENIENCE TO THE PROPERTY OWNER.

FLAGGERS REQUIRED WHEN CONSTRUCTION ACTIVITY IS TO TAKE PLACE IN CLOSE PROXIMITY TO, OR ACROSS LANES OF TRAFFIC. FOR USE OF FLAGGERS SEE INDOT STANDARD DRAWINGS, STANDARD SPECIFICATIONS AND MUTCD FOR COMPLIANCE.



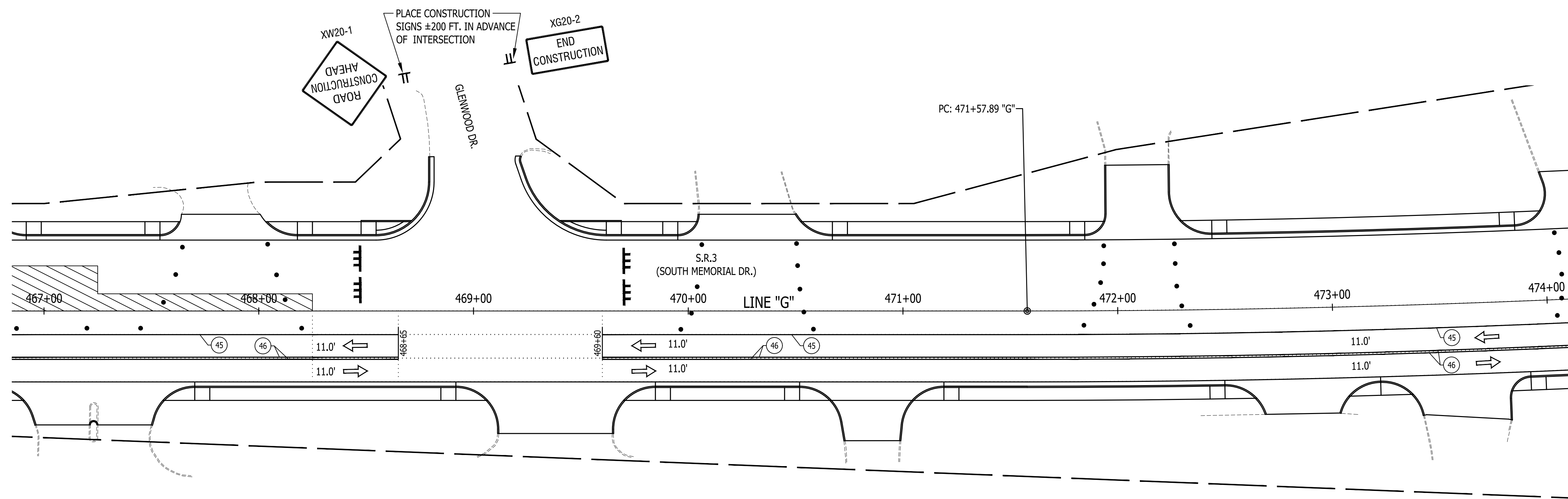
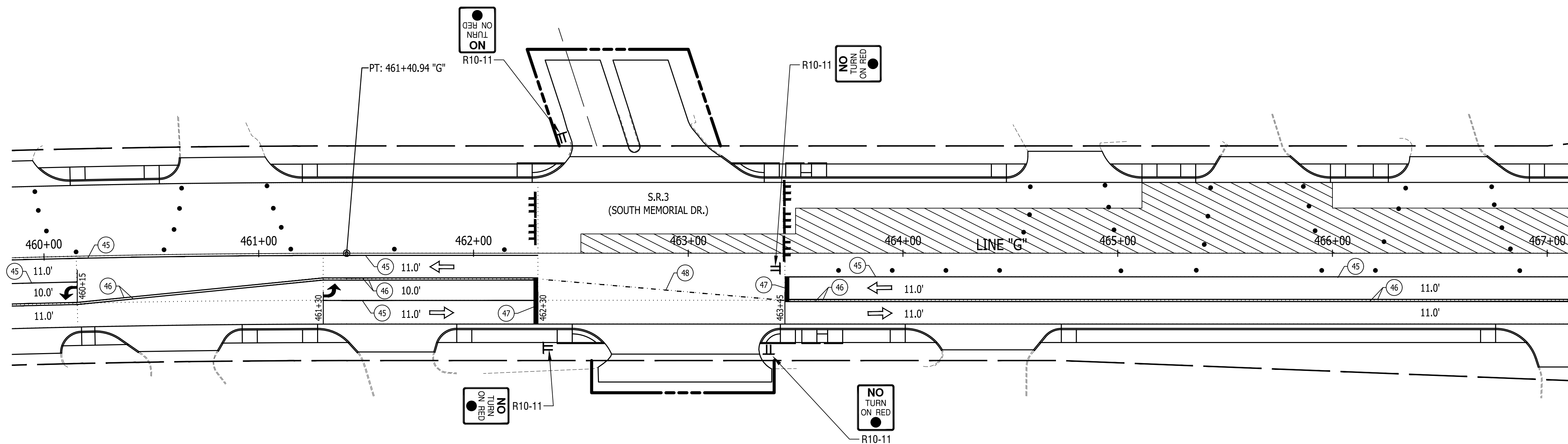
- LEGEND**
- FLAGGER (SEE M.O.T. GENERAL NOTES)
 - STANDARD DRUM
 - BARRICADE, TYPE III-B
 - TRAFFIC FLOW ARROW
 - CONSTRUCTION SIGNS, TYPE A, B OR C
 - FLASHING ARROW SIGN
 - 45 TEMPORARY PAVEMENT MARKING, SOLID, WHITE, 4"
 - 46 TEMPORARY PAVEMENT MARKING, SOLID, YELLOW, 4"
 - 47 TEMPORARY PAVEMENT MARKING, SOLID, WHITE, 24"
 - 48 TEMPORARY PAVEMENT MARKING, DOTTED, YELLOW, 4" (2' LINE, 4' SPACE)
 - 49 TEMPORARY PAVEMENT MARKING, DOTTED, WHITE, 4" (2' LINE, 4' SPACE)
 - TEMPORARY PAVEMENT MESSAGE MARKING, LANE INDICATION ARROW

RECOMMENDED FOR APPROVAL	DESIGN ENGINEER	DATE
DESIGNED: J.P.H.	DRAWN: J.P.H.	
CHECKED: J.L.B.	CHECKED: J.L.B.	

**INDIANA
DEPARTMENT OF TRANSPORTATION**

MOT PHASE 2 STAGE 2 PLAN SHEETS

HORIZONTAL SCALE	BRIDGE FILE
1" = 30'	N/A
VERTICAL SCALE	DESIGNATION
N/A	1593230
SURVEY BOOK	SHEETS
N/A	48 of 227
CONTRACT	PROJECT
R-39270	1593230



M.O.T. GENERAL NOTES

DESIGN SPEED = 35 M.P.H.

CONSTRUCT THE REQUIRED PORTIONS OF PROPOSED DRAINAGE THAT CROSS ROADWAY PRIOR TO CHANNELIZING TRAFFIC FOR PHASE 1. THIS WORK TO BE DONE USING FLAGGERS WITH REQUIRED ADVANCE SIGNING.

EXISTING PAVEMENT MARKINGS THAT CONFLICT WITH EACH MAINTENANCE OF TRAFFIC SCHEME SHALL BE REMOVED PRIOR TO CONSTRUCTION.

ACCESS TO ALL PROPERTIES SHALL BE MAINTAINED DURING ALL PHASES OF CONSTRUCTION. PROPERTIES WITH MULTIPLE, OR ALTERNATE ACCESS TO S.R. 3, MAY HAVE DRIVES ACCESSING S.R. 3 CLOSED DURING PART OF, OR THE FULL DURATION OF CONSTRUCTION PER APPROVAL OF THE PROPERTY OWNER. WHENEVER POSSIBLE DRIVEWAYS SHALL BE CONSTRUCTED IN PORTIONS TO ALLOW ACCESS TO PROPERTIES AT ALL TIMES. WHENEVER DRIVEWAYS ARE TOO NARROW TO ACCOMMODATE CONTINUOUS ACCESS, THE CONTRACTOR SHALL CONTACT THE PROPERTY OWNER AND WORK OUT A TIME SCHEDULE FOR DRIVEWAY CONSTRUCTION THAT WILL CAUSE THE LEAST INCONVENIENCE TO THE PROPERTY OWNER.

FLAGGERS REQUIRED WHEN CONSTRUCTION ACTIVITY IS TO TAKE PLACE IN CLOSE PROXIMITY TO, OR ACROSS LANES OF TRAFFIC. FOR USE OF FLAGGERS SEE INDOT STANDARD DRAWINGS, STANDARD SPECIFICATIONS AND MUTCD FOR COMPLIANCE.

AREA OF CONSTRUCTION
(NOT EXACT CONSTRUCTION LIMITS)

- FLAGGER (SEE M.O.T. GENERAL NOTES)
- STANDARD DRUM
- BARRICADE, TYPE III-B
- TRAFFIC FLOW ARROW
- CONSTRUCTION SIGNS, TYPE A, B OR C
- FLASHING ARROW SIGN

LEGEND

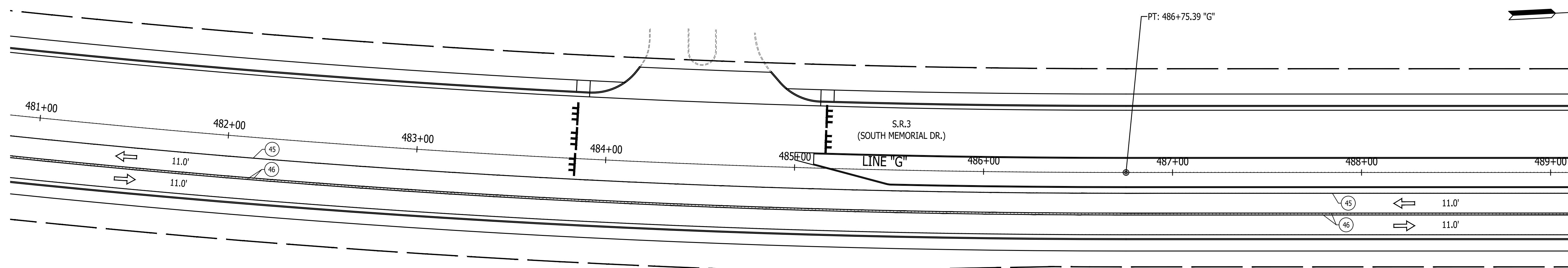
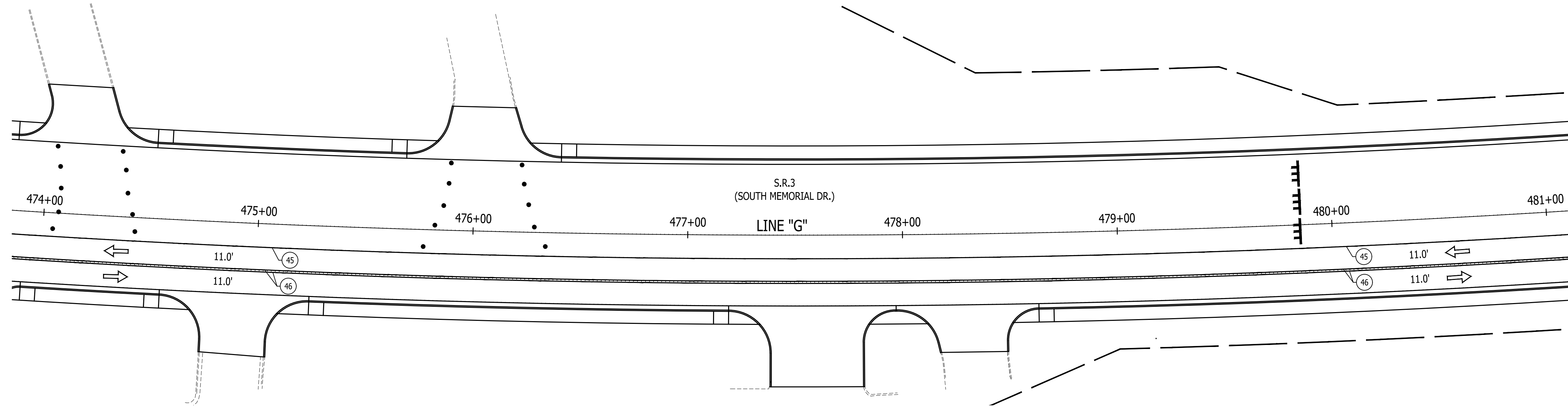
- TEMPORARY PAVEMENT MARKING, SOLID, WHITE, 4"
- TEMPORARY PAVEMENT MARKING, SOLID, YELLOW, 4"
- TEMPORARY PAVEMENT MARKING, SOLID, WHITE, 24"
- TEMPORARY PAVEMENT MARKING, DOTTED, YELLOW, 4" (2' LINE, 4' SPACE)
- TEMPORARY PAVEMENT MARKING, DOTTED, WHITE, 4" (2' LINE, 4' SPACE)
- TEMPORARY PAVEMENT MESSAGE MARKING, LANE INDICATION ARROW

RECOMMENDED FOR APPROVAL	DESIGN ENGINEER	DATE
DESIGNED: J.P.H.	DRAWN: J.P.H.	
CHECKED: J.L.B.	CHECKED: J.L.B.	

**INDIANA
DEPARTMENT OF TRANSPORTATION**

MOT PHASE 2 STAGE 2 PLAN SHEETS

HORIZONTAL SCALE	BRIDGE FILE
1" = 30'	N/A
VERTICAL SCALE	DESIGNATION
N/A	1593230
SURVEY BOOK	SHEETS
N/A	49 of 227
CONTRACT	PROJECT
R-39270	1593230



M.O.T. GENERAL NOTES

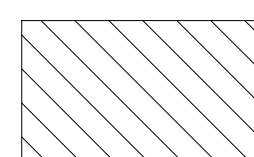
DESIGN SPEED = 35 M.P.H.

CONSTRUCT THE REQUIRED PORTIONS OF PROPOSED DRAINAGE THAT CROSS ROADWAY PRIOR TO CHANNELIZING TRAFFIC FOR PHASE 1. THIS WORK TO BE DONE USING FLAGGERS WITH REQUIRED ADVANCE SIGNING.

EXISTING PAVEMENT MARKINGS THAT CONFLICT WITH EACH MAINTENANCE OF TRAFFIC SCHEME SHALL BE REMOVED PRIOR TO CONSTRUCTION.

ACCESS TO ALL PROPERTIES SHALL BE MAINTAINED DURING ALL PHASES OF CONSTRUCTION. PROPERTIES WITH MULTIPLE, OR ALTERNATE ACCESS TO S.R. 3, MAY HAVE DRIVES ACCESSING S.R. 3 CLOSED DURING PART OF, OR THE FULL DURATION OF CONSTRUCTION PER APPROVAL OF THE PROPERTY OWNER. WHENEVER POSSIBLE DRIVEWAYS SHALL BE CONSTRUCTED IN PORTIONS TO ALLOW ACCESS TO PROPERTIES AT ALL TIMES. WHENEVER DRIVEWAYS ARE TOO NARROW TO ACCOMMODATE CONTINUOUS ACCESS, THE CONTRACTOR SHALL CONTACT THE PROPERTY OWNER AND WORK OUT A TIME SCHEDULE FOR DRIVEWAY CONSTRUCTION THAT WILL CAUSE THE LEAST INCONVENIENCE TO THE PROPERTY OWNER.

FLAGGERS REQUIRED WHEN CONSTRUCTION ACTIVITY IS TO TAKE PLACE IN CLOSE PROXIMITY TO, OR ACROSS LANES OF TRAFFIC. FOR USE OF FLAGGERS SEE INDOT STANDARD DRAWINGS, STANDARD SPECIFICATIONS AND MUTCD FOR COMPLIANCE.



AREA OF CONSTRUCTION
(NOT EXACT CONSTRUCTION LIMITS)

- FLAGGER (SEE M.O.T. GENERAL NOTES)
- STANDARD DRUM
- BARRICADE, TYPE III-B
- TRAFFIC FLOW ARROW
- CONSTRUCTION SIGNS, TYPE A, B OR C
- FLASHING ARROW SIGN

LEGEND

- TEMPORARY PAVEMENT MARKING, SOLID, WHITE, 4"
- TEMPORARY PAVEMENT MARKING, SOLID, YELLOW, 4"
- TEMPORARY PAVEMENT MARKING, SOLID, WHITE, 24"
- TEMPORARY PAVEMENT MARKING, DOTTED, YELLOW, 4" (2' LINE, 4' SPACE)
- TEMPORARY PAVEMENT MARKING, DOTTED, WHITE, 4" (2' LINE, 4' SPACE)
- TEMPORARY PAVEMENT MESSAGE MARKING, LANE INDICATION ARROW

RECOMMENDED FOR APPROVAL _____
DESIGN ENGINEER DATE

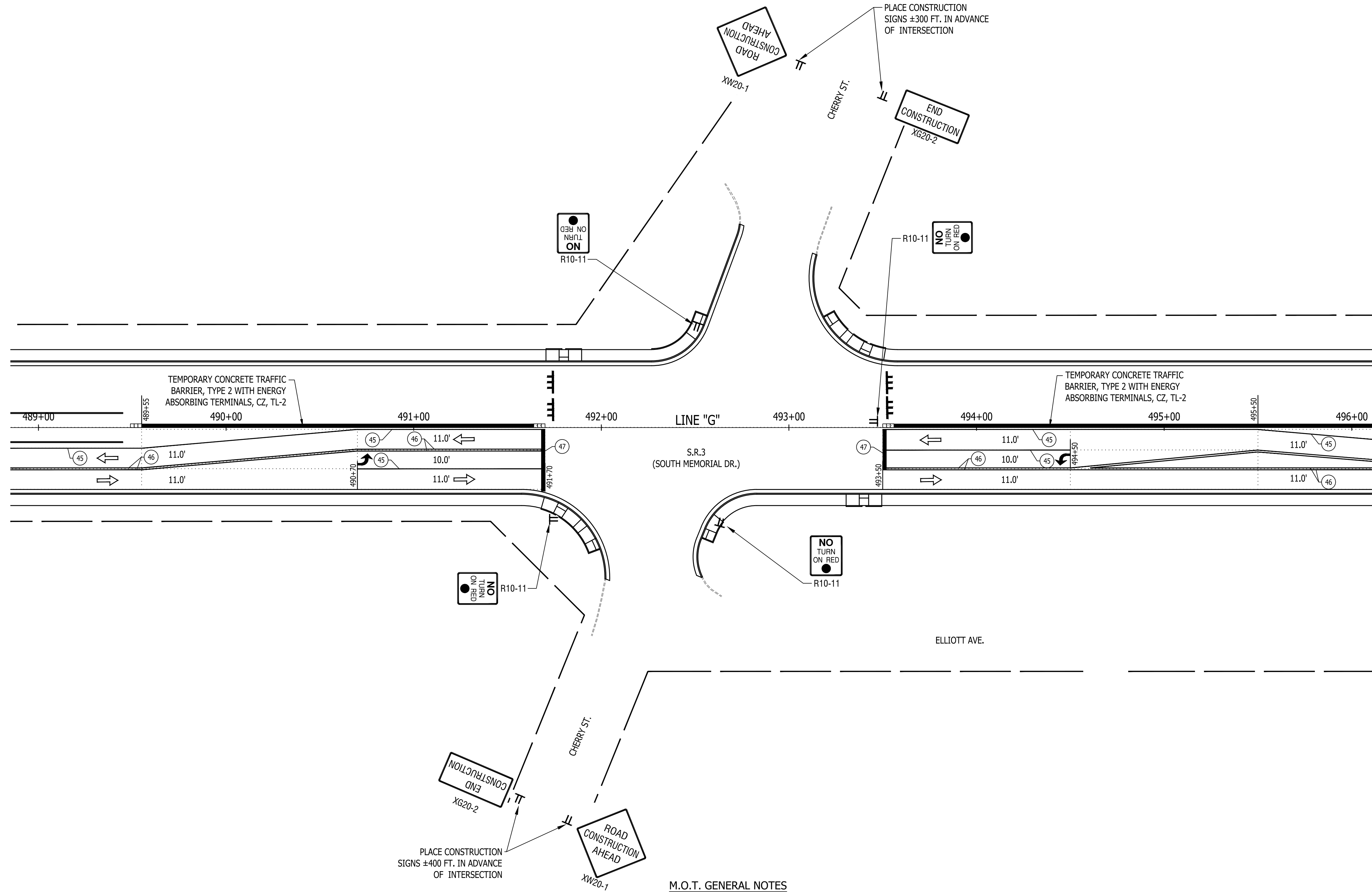
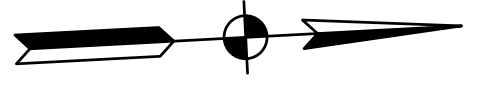
DESIGNED: J.P.H. DRAWN: J.P.H.

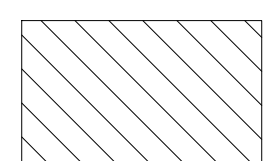
CHECKED: J.L.B. CHECKED: J.L.B.

INDIANA
DEPARTMENT OF TRANSPORTATION

MOT PHASE 2 STAGE 2 PLAN SHEETS

HORIZONTAL SCALE	BRIDGE FILE
1" = 30'	N/A
VERTICAL SCALE	DESIGNATION
N/A	1593230
SURVEY BOOK	SHEETS
N/A	50 of 227
CONTRACT	PROJECT
R-39270	1593230



 AREA OF CONSTRUCTION
(NOT EXACT CONSTRUCTION LIMITS)

M.O.T. GENERAL NOTES



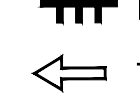
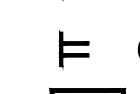


DESIGN SPEED = 35 M.P.H.

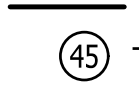





CONSTRUCT THE REQUIRED PORTIONS OF PROPOSED DRAINAGE THAT CROSS ROADWAY PRIOR TO CHANNELIZING TRAFFIC FOR PHASE 1. THIS WORK TO BE DONE USING FLAGGERS WITH REQUIRED ADVANCE SIGNING.

EXISTING PAVEMENT MARKINGS THAT CONFLICT WITH EACH MAINTENANCE OF TRAFFIC SCHEME SHALL BE REMOVED PRIOR TO CONSTRUCTION.

ACCESS TO ALL PROPERTIES SHALL BE MAINTAINED DURING ALL PHASES OF CONSTRUCTION. PROPERTIES WITH MULTIPLE, OR ALTERNATE ACCESS TO S.R. 3, MAY HAVE DRIVES ACCESSING S.R. 3 CLOSED DURING PART OF, OR THE FULL DURATION OF CONSTRUCTION PER APPROVAL OF THE PROPERTY OWNER. WHENEVER POSSIBLE DRIVEWAYS SHALL BE CONSTRUCTED IN PORTIONS TO ALLOW ACCESS TO PROPERTIES AT ALL TIMES. WHENEVER DRIVEWAYS ARE TOO NARROW TO ACCOMMODATE CONTINUOUS ACCESS, THE CONTRACTOR SHALL CONTACT THE PROPERTY OWNER AND WORK OUT A TIME SCHEDULE FOR DRIVEWAY CONSTRUCTION THAT WILL CAUSE THE LEAST INCONVENIENCE TO THE PROPERTY OWNER.

FLAGGERS REQUIRED WHEN CONSTRUCTION ACTIVITY IS TO TAKE PLACE IN CLOSE PROXIMITY TO, OR ACROSS LANES OF TRAFFIC. FOR USE OF FLAGGERS SEE INDOT STANDARD DRAWINGS, STANDARD SPECIFICATIONS AND MUTCD FOR COMPLIANCE.

- LEGEND**
-  FLAGGER (SEE M.O.T. GENERAL NOTES)
 -  STANDARD DRUM
 -  BARRICADE, TYPE III-B
 -  TRAFFIC FLOW ARROW
 -  CONSTRUCTION SIGNS, TYPE A, B OR C
 -  FLASHING ARROW SIGN

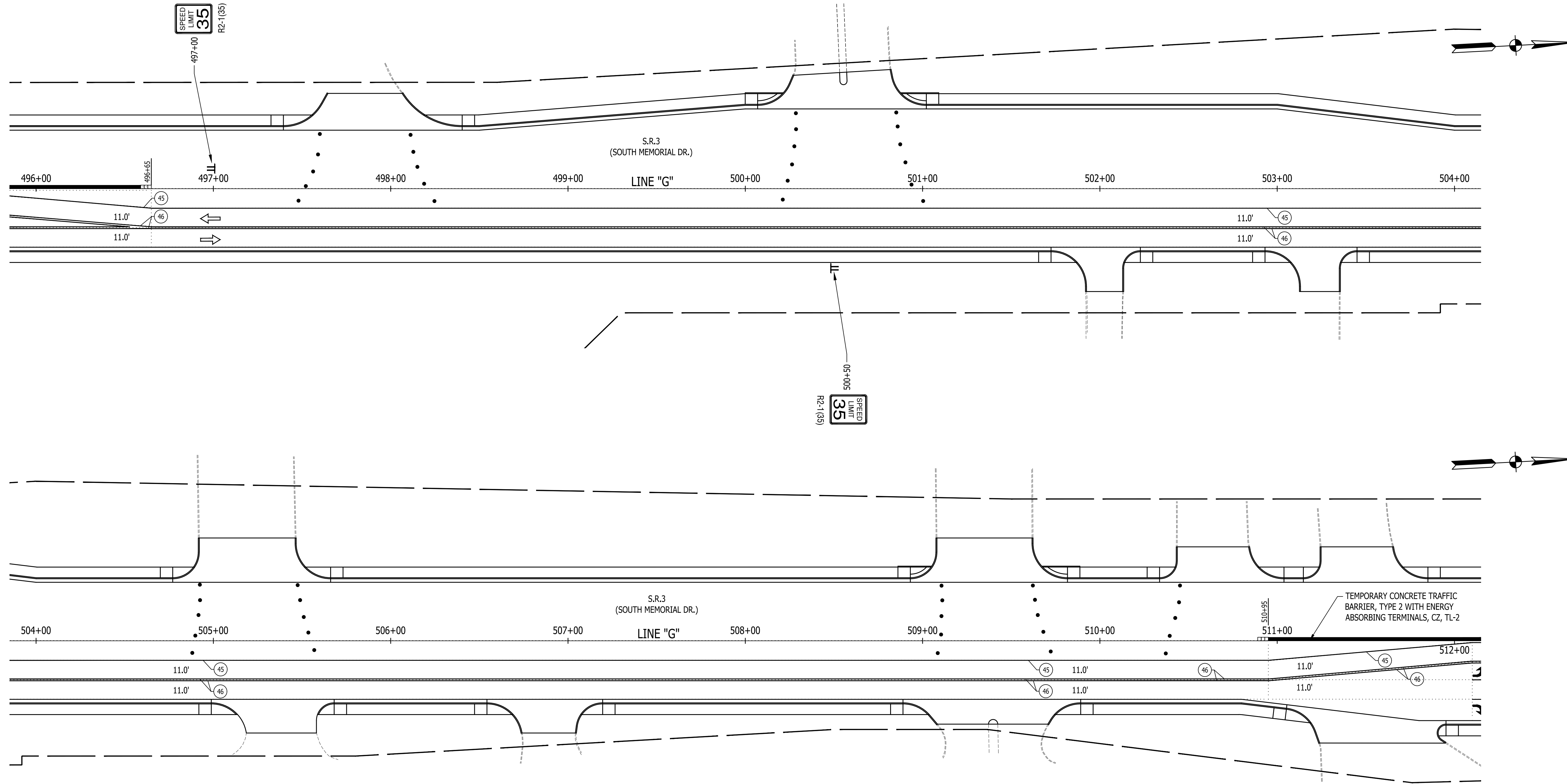
-  TEMPORARY PAVEMENT MARKING, SOLID, WHITE, 4"
-  TEMPORARY PAVEMENT MARKING, SOLID, YELLOW, 4"
-  TEMPORARY PAVEMENT MARKING, SOLID, WHITE, 24"
-  TEMPORARY PAVEMENT MARKING, DOTTED, YELLOW, 4" (2' LINE, 4' SPACE)
-  TEMPORARY PAVEMENT MARKING, DOTTED, WHITE, 4" (2' LINE, 4' SPACE)
-  TEMPORARY PAVEMENT MESSAGE MARKING, LANE INDICATION ARROW

RECOMMENDED FOR APPROVAL _____	DESIGN ENGINEER _____	DATE _____
DESIGNED: J.P.H.	DRAWN: J.P.H.	
CHECKED: J.L.B.	CHECKED: J.L.B.	

**INDIANA
DEPARTMENT OF TRANSPORTATION**

MOT PHASE 2 STAGE 2 PLAN SHEETS

HORIZONTAL SCALE 1" = 30'	BRIDGE FILE N/A
VERTICAL SCALE N/A	DESIGNATION 1593230
SURVEY BOOK N/A	SHEETS 51 of 227
CONTRACT R-39270	PROJECT 1593230



M.O.T. GENERAL NOTES

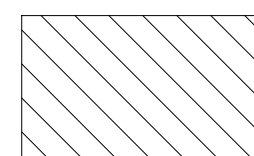
DESIGN SPEED = 35 M.P.H.




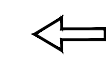








CONSTRUCT THE REQUIRED PORTIONS OF PROPOSED DRAINAGE THAT CROSS ROADWAY PRIOR TO CHANNELIZING TRAFFIC FOR PHASE 1. THIS WORK TO BE DONE USING FLAGGERS WITH REQUIRED ADVANCE SIGNING.

EXISTING PAVEMENT MARKINGS THAT CONFLICT WITH EACH MAINTENANCE OF TRAFFIC SCHEME SHALL BE REMOVED PRIOR TO CONSTRUCTION.

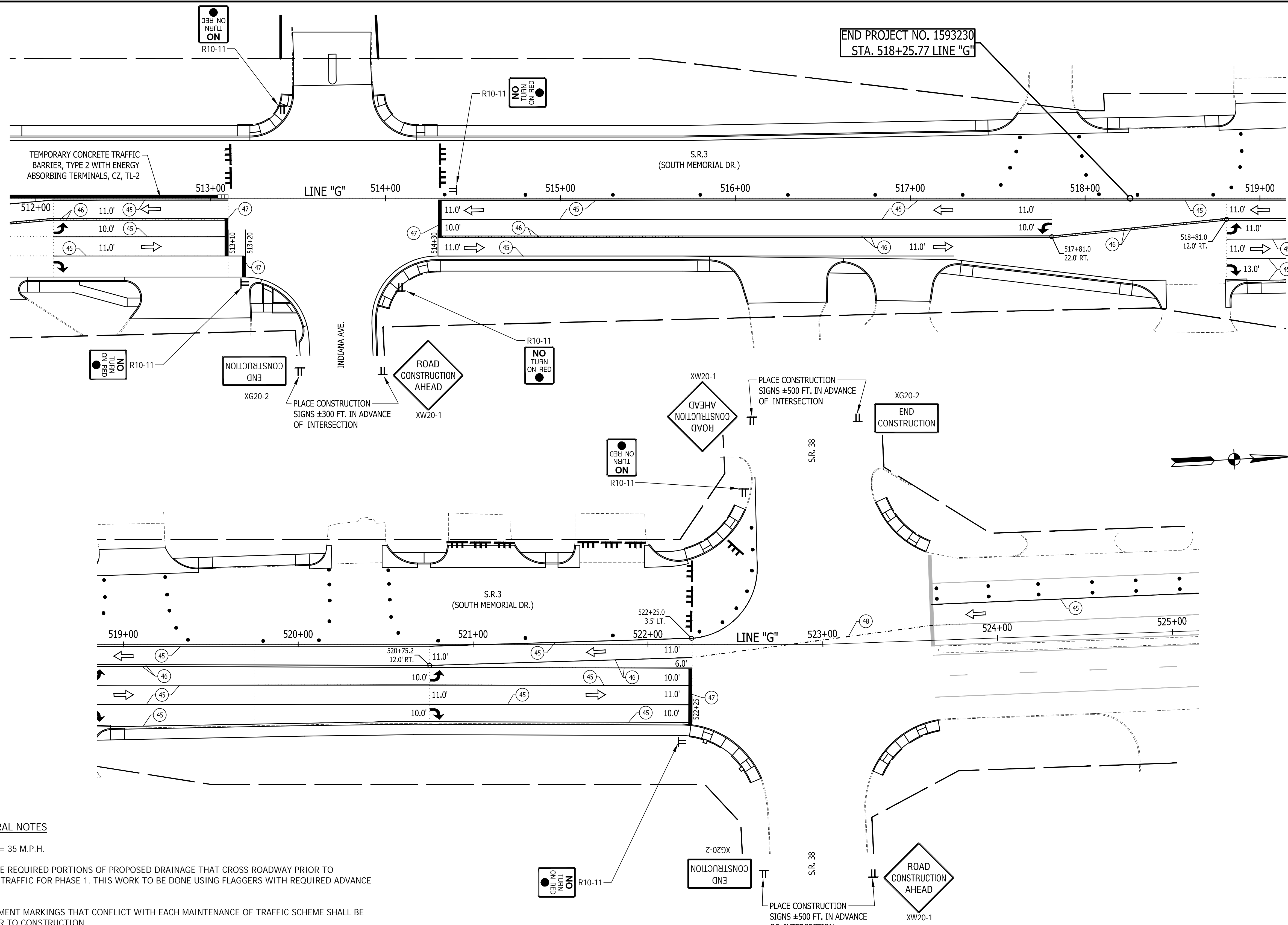
ACCESS TO ALL PROPERTIES SHALL BE MAINTAINED DURING ALL PHASES OF CONSTRUCTION. PROPERTIES WITH MULTIPLE, OR ALTERNATE ACCESS TO S.R. 3, MAY HAVE DRIVES ACCESSING S.R. 3 CLOSED DURING PART OF, OR THE FULL DURATION OF CONSTRUCTION PER APPROVAL OF THE PROPERTY OWNER. WHENEVER POSSIBLE DRIVEWAYS SHALL BE CONSTRUCTED IN PORTIONS TO ALLOW ACCESS TO PROPERTIES AT ALL TIMES. WHENEVER DRIVEWAYS ARE TOO NARROW TO ACCOMMODATE CONTINUOUS ACCESS, THE CONTRACTOR SHALL CONTACT THE PROPERTY OWNER AND WORK OUT A TIME SCHEDULE FOR DRIVEWAY CONSTRUCTION THAT WILL CAUSE THE LEAST INCONVENIENCE TO THE PROPERTY OWNER.

FLAGGERS REQUIRED WHEN CONSTRUCTION ACTIVITY IS TO TAKE PLACE IN CLOSE PROXIMITY TO, OR ACROSS LANES OF TRAFFIC. FOR USE OF FLAGGERS SEE INDOT STANDARD DRAWINGS, STANDARD SPECIFICATIONS AND MUTCD FOR COMPLIANCE.

 AREA OF CONSTRUCTION
(NOT EXACT CONSTRUCTION LIMITS)

- LEGEND**
-  FLAGGER (SEE M.O.T. GENERAL NOTES)
 -  STANDARD DRUM
 -  BARRICADE, TYPE III-B
 -  TRAFFIC FLOW ARROW
 -  CONSTRUCTION SIGNS, TYPE A, B OR C
 -  FLASHING ARROW SIGN
 -  TEMPORARY PAVEMENT MARKING, SOLID, WHITE, 4"
 -  TEMPORARY PAVEMENT MARKING, SOLID, YELLOW, 4"
 -  TEMPORARY PAVEMENT MARKING, SOLID, WHITE, 24"
 -  TEMPORARY PAVEMENT MARKING, DOTTED, YELLOW, 4" (2' LINE, 4' SPACE)
 -  TEMPORARY PAVEMENT MARKING, DOTTED, WHITE, 4" (2' LINE, 4' SPACE)
 -  TEMPORARY PAVEMENT MESSAGE MARKING, LANE INDICATION ARROW

	RECOMMENDED FOR APPROVAL	DESIGN ENGINEER	DATE	INDIANA DEPARTMENT OF TRANSPORTATION MOT PHASE 2 STAGE 2 PLAN SHEETS	HORIZONTAL SCALE	BRIDGE FILE
	DESIGNED: J.P.H.	DRAWN: J.P.H.	CHECKED: J.L.B.		CHECKED: J.L.B.	1" = 30'
					VERTICAL SCALE	DESIGNATION
					N/A	1593230
					SURVEY BOOK	SHEETS
					N/A	52 of 227
					CONTRACT	PROJECT
					R-39270	1593230



M.O.T. GENERAL NOTES

DESIGN SPEED = 35 M.P.H.

CONSTRUCT THE REQUIRED PORTIONS OF PROPOSED DRAINAGE THAT CROSS ROADWAY PRIOR TO CHANNELIZING TRAFFIC FOR PHASE 1. THIS WORK TO BE DONE USING FLAGGERS WITH REQUIRED ADVANCE SIGNING.

EXISTING PAVEMENT MARKINGS THAT CONFLICT WITH EACH MAINTENANCE OF TRAFFIC SCHEME SHALL BE REMOVED PRIOR TO CONSTRUCTION.

ACCESS TO ALL PROPERTIES SHALL BE MAINTAINED DURING ALL PHASES OF CONSTRUCTION. PROPERTIES WITH MULTIPLE, OR ALTERNATE ACCESS TO S.R. 3, MAY HAVE DRIVES ACCESSING S.R. 3 CLOSED DURING PART OF, OR THE FULL DURATION OF CONSTRUCTION PER APPROVAL OF THE PROPERTY OWNER. WHENEVER POSSIBLE DRIVEWAYS SHALL BE CONSTRUCTED IN PORTIONS TO ALLOW ACCESS TO PROPERTIES AT ALL TIMES. WHENEVER DRIVEWAYS ARE TOO NARROW TO ACCOMMODATE CONTINUOUS ACCESS, THE CONTRACTOR SHALL CONTACT THE PROPERTY OWNER AND WORK OUT A TIME SCHEDULE FOR DRIVEWAY CONSTRUCTION THAT WILL CAUSE THE LEAST INCONVENIENCE TO THE PROPERTY OWNER.

FLAGGERS REQUIRED WHEN CONSTRUCTION ACTIVITY IS TO TAKE PLACE IN CLOSE PROXIMITY TO, OR ACROSS LANES OF TRAFFIC. FOR USE OF FLAGGERS SEE INDOT STANDARD DRAWINGS, STANDARD SPECIFICATIONS AND MUTCD FOR COMPLIANCE.

AREA OF CONSTRUCTION
(NOT EXACT CONSTRUCTION LIMITS)

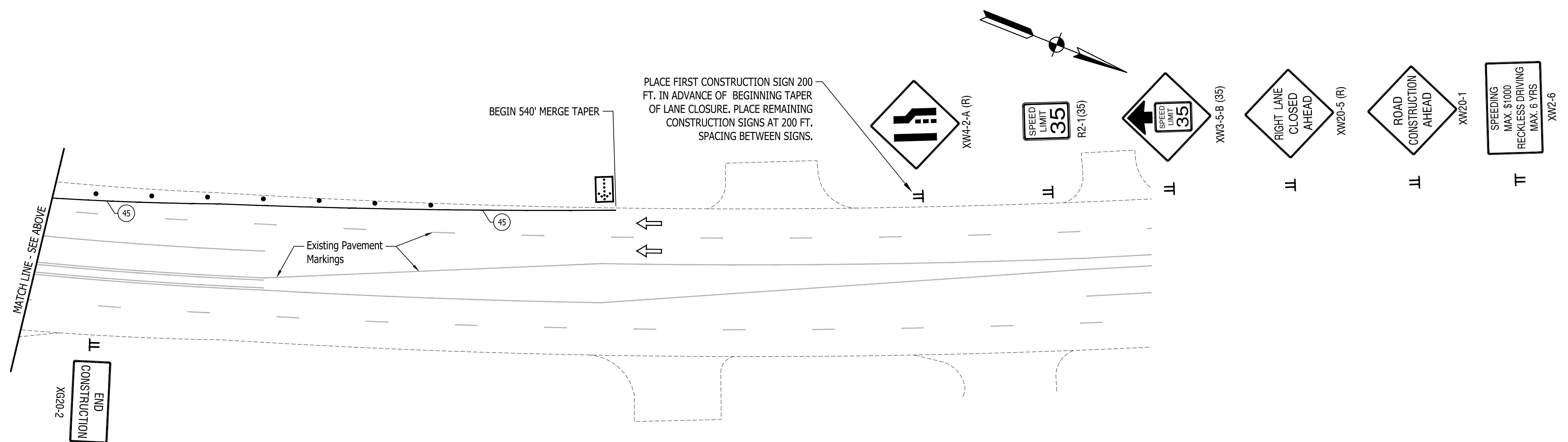
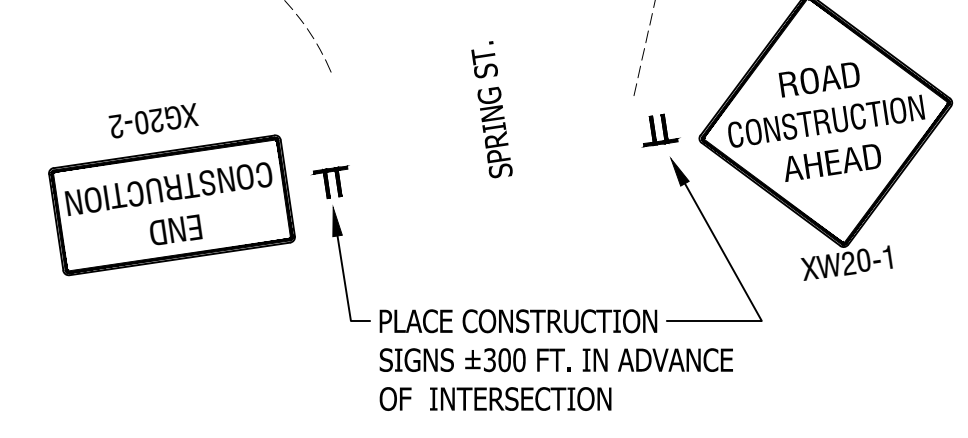
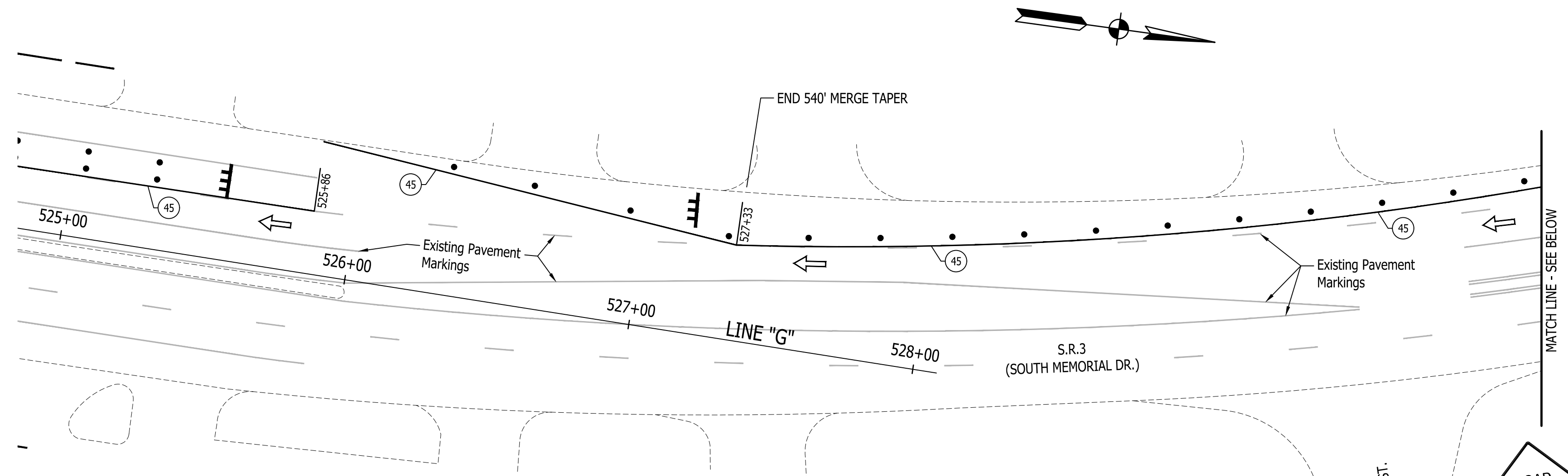
- LEGEND**
- FLAGGER (SEE M.O.T. GENERAL NOTES)
 - STANDARD DRUM
 - BARRICADE, TYPE III-B
 - TRAFFIC FLOW ARROW
 - CONSTRUCTION SIGNS, TYPE A, B OR C
 - FLASHING ARROW SIGN
 - 45 TEMPORARY PAVEMENT MARKING, SOLID, WHITE, 4"
 - 46 TEMPORARY PAVEMENT MARKING, SOLID, YELLOW, 4"
 - 47 TEMPORARY PAVEMENT MARKING, SOLID, WHITE, 24"
 - 48 TEMPORARY PAVEMENT MARKING, DOTTED, YELLOW, 4" (2' LINE, 4' SPACE)
 - 49 TEMPORARY PAVEMENT MARKING, DOTTED, WHITE, 4" (2' LINE, 4' SPACE)
 - TEMPORARY PAVEMENT MESSAGE MARKING, LANE INDICATION ARROW

RECOMMENDED FOR APPROVAL	DESIGN ENGINEER	DATE
DESIGNED: J.P.H.	DRAWN: J.P.H.	
CHECKED: J.L.B.	CHECKED: J.L.B.	

INDIANA DEPARTMENT OF TRANSPORTATION

MOT PHASE 2 STAGE 2 PLAN SHEETS

HORIZONTAL SCALE	BRIDGE FILE
1" = 30'	N/A
VERTICAL SCALE	DESIGNATION
N/A	1593230
SURVEY BOOK	SHEETS
N/A	53 of 227
CONTRACT	PROJECT
R-39270	1593230



M.O.T. GENERAL NOTES

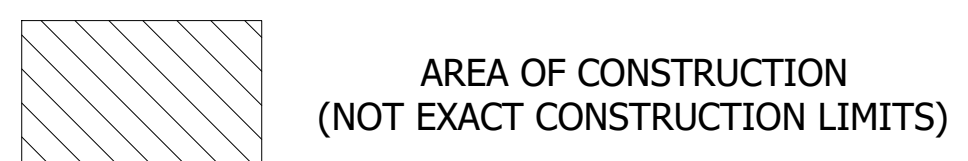
DESIGN SPEED = 35 M.P.H.

CONSTRUCT THE REQUIRED PORTIONS OF PROPOSED DRAINAGE THAT CROSS ROADWAY PRIOR TO CHANNELIZING TRAFFIC FOR PHASE 1. THIS WORK TO BE DONE USING FLAGGERS WITH REQUIRED ADVANCE SIGNING.

EXISTING PAVEMENT MARKINGS THAT CONFLICT WITH EACH MAINTENANCE OF TRAFFIC SCHEME SHALL BE REMOVED PRIOR TO CONSTRUCTION.

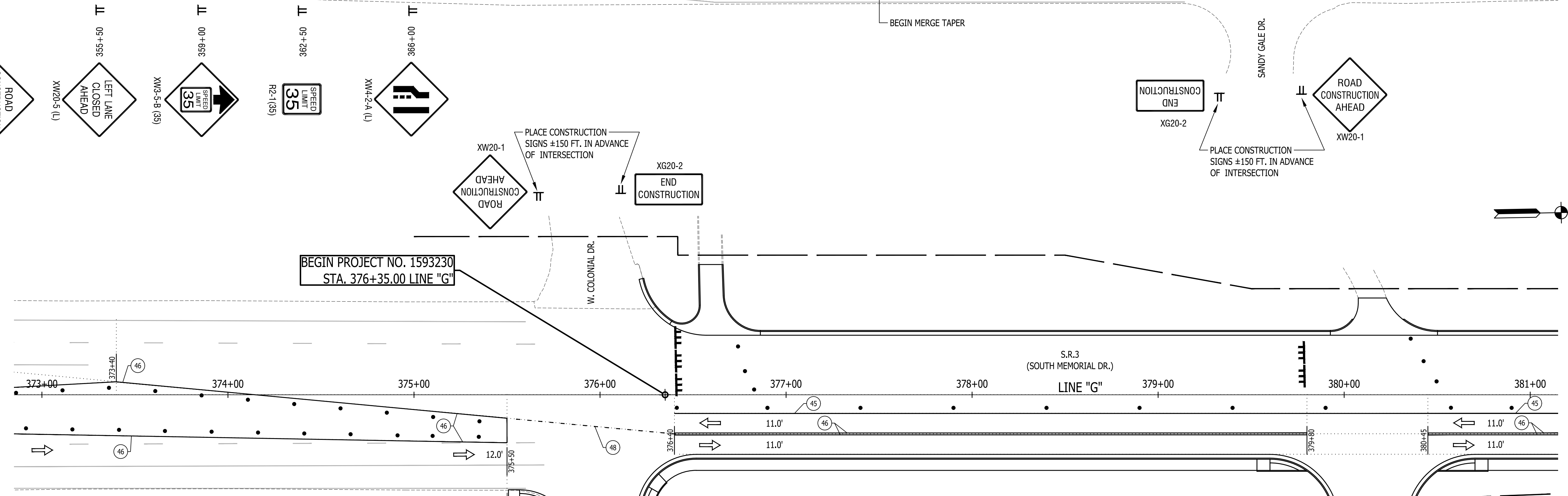
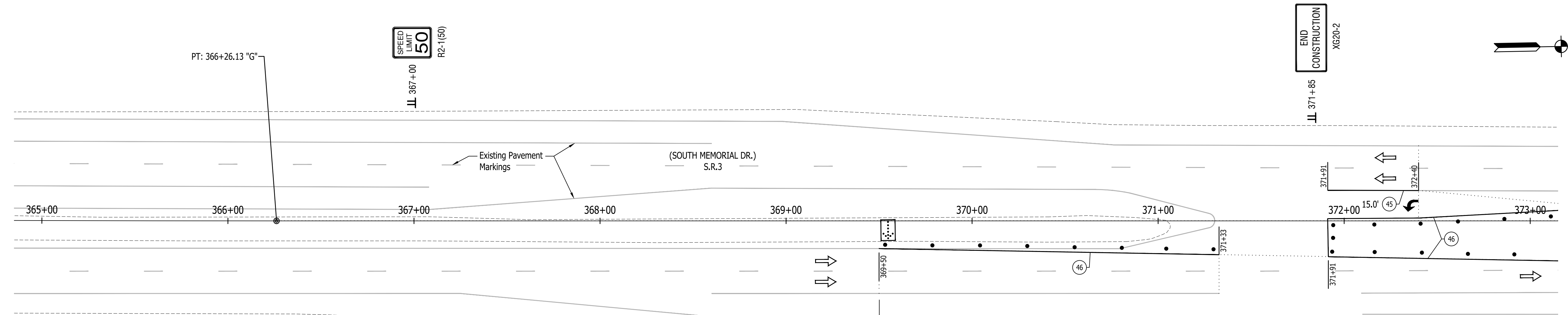
ACCESS TO ALL PROPERTIES SHALL BE MAINTAINED DURING ALL PHASES OF CONSTRUCTION. PROPERTIES WITH MULTIPLE, OR ALTERNATE ACCESS TO S.R. 3, MAY HAVE DRIVES ACCESSING S.R. 3 CLOSED DURING PART OF, OR THE FULL DURATION OF CONSTRUCTION PER APPROVAL OF THE PROPERTY OWNER. WHENEVER POSSIBLE DRIVEWAYS SHALL BE CONSTRUCTED IN PORTIONS TO ALLOW ACCESS TO PROPERTIES AT ALL TIMES. WHENEVER DRIVEWAYS ARE TOO NARROW TO ACCOMMODATE CONTINUOUS ACCESS, THE CONTRACTOR SHALL CONTACT THE PROPERTY OWNER AND WORK OUT A TIME SCHEDULE FOR DRIVEWAY CONSTRUCTION THAT WILL CAUSE THE LEAST INCONVENIENCE TO THE PROPERTY OWNER.

FLAGGERS REQUIRED WHEN CONSTRUCTION ACTIVITY IS TO TAKE PLACE IN CLOSE PROXIMITY TO, OR ACROSS LANES OF TRAFFIC. FOR USE OF FLAGGERS SEE INDOT STANDARD DRAWINGS, STANDARD SPECIFICATIONS AND MUTCD FOR COMPLIANCE.



- LEGEND**
- FLAGGER (SEE M.O.T. GENERAL NOTES)
 - STANDARD DRUM
 - BARRICADE, TYPE III-B
 - TRAFFIC FLOW ARROW
 - CONSTRUCTION SIGNS, TYPE A, B OR C
 - FLASHING ARROW SIGN
 - 45 TEMPORARY PAVEMENT MARKING, SOLID, WHITE, 4"
 - 46 TEMPORARY PAVEMENT MARKING, SOLID, YELLOW, 4"
 - 47 TEMPORARY PAVEMENT MARKING, SOLID, WHITE, 24"
 - 48 TEMPORARY PAVEMENT MARKING, DOTTED, YELLOW, 4" (2' LINE, 4' SPACE)
 - 49 TEMPORARY PAVEMENT MARKING, DOTTED, WHITE, 4" (2' LINE, 4' SPACE)
 - TEMPORARY PAVEMENT MESSAGE MARKING, LANE INDICATION ARROW

RECOMMENDED FOR APPROVAL	DESIGN ENGINEER	DATE	INDIANA DEPARTMENT OF TRANSPORTATION	HORIZONTAL SCALE	BRIDGE FILE
	DESIGNED: J.P.H.	DRAWN: J.P.H.		1" = 30'	N/A
CHECKED: J.L.B.	CHECKED: J.L.B.		MOT PHASE 2 STAGE 2 PLAN SHEETS	VERTICAL SCALE	DESIGNATION
				N/A	1593230
				SURVEY BOOK	SHEETS
				N/A	54 of 227
				CONTRACT	PROJECT
				R-39270	1593230



M.O.T. GENERAL NOTES

DESIGN SPEED = 35 M.P.H.

CONSTRUCT THE REQUIRED PORTIONS OF PROPOSED DRAINAGE THAT CROSS ROADWAY PRIOR TO CHANNELIZING TRAFFIC FOR PHASE 1. THIS WORK TO BE DONE USING FLAGGERS WITH REQUIRED ADVANCE SIGNING.

EXISTING PAVEMENT MARKINGS THAT CONFLICT WITH EACH MAINTENANCE OF TRAFFIC SCHEME SHALL BE REMOVED PRIOR TO CONSTRUCTION.

ACCESS TO ALL PROPERTIES SHALL BE MAINTAINED DURING ALL PHASES OF CONSTRUCTION. PROPERTIES WITH MULTIPLE, OR ALTERNATE ACCESS TO S.R. 3, MAY HAVE DRIVES ACCESSING S.R. 3 CLOSED DURING PART OF, OR THE FULL DURATION OF CONSTRUCTION PER APPROVAL OF THE PROPERTY OWNER. WHENEVER POSSIBLE DRIVEWAYS SHALL BE CONSTRUCTED IN PORTIONS TO ALLOW ACCESS TO PROPERTIES AT ALL TIMES. WHENEVER DRIVEWAYS ARE TOO NARROW TO ACCOMMODATE CONTINUOUS ACCESS, THE CONTRACTOR SHALL CONTACT THE PROPERTY OWNER AND WORK OUT A TIME SCHEDULE FOR DRIVEWAY CONSTRUCTION THAT WILL CAUSE THE LEAST INCONVENIENCE TO THE PROPERTY OWNER.

FLAGGERS REQUIRED WHEN CONSTRUCTION ACTIVITY IS TO TAKE PLACE IN CLOSE PROXIMITY TO, OR ACROSS LANES OF TRAFFIC. FOR USE OF FLAGGERS SEE INDOT STANDARD DRAWINGS, STANDARD SPECIFICATIONS AND MUTCD FOR COMPLIANCE.

AREA OF CONSTRUCTION
(NOT EXACT CONSTRUCTION LIMITS)

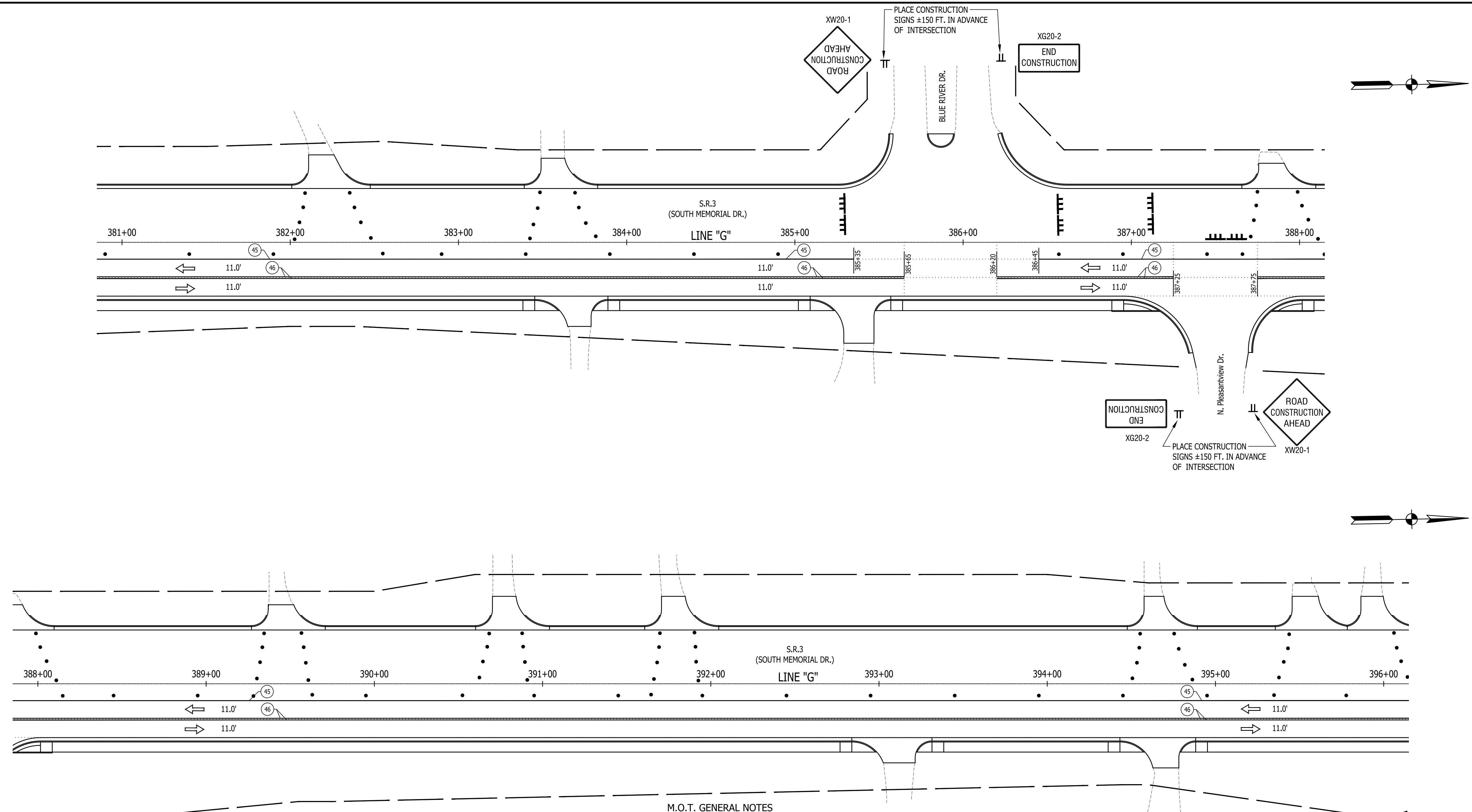
- LEGEND**
- FLAGGER (SEE M.O.T. GENERAL NOTES)
 - STANDARD DRUM
 - BARRICADE, TYPE III-B
 - TRAFFIC FLOW ARROW
 - CONSTRUCTION SIGNS, TYPE A, B OR C
 - FLASHING ARROW SIGN
 - 45 TEMPORARY PAVEMENT MARKING, SOLID, WHITE, 4"
 - 46 TEMPORARY PAVEMENT MARKING, SOLID, YELLOW, 4"
 - 47 TEMPORARY PAVEMENT MARKING, SOLID, WHITE, 24"
 - 48 TEMPORARY PAVEMENT MARKING, DOTTED, YELLOW, 4" (2' LINE, 4' SPACE)
 - 49 TEMPORARY PAVEMENT MARKING, DOTTED, WHITE, 4" (2' LINE, 4' SPACE)
 - TEMPORARY PAVEMENT MESSAGE MARKING, LANE INDICATION ARROW

RECOMMENDED FOR APPROVAL	DESIGN ENGINEER	DATE
DESIGNED: J.P.H.	DRAWN: J.P.H.	
CHECKED: J.L.B.	CHECKED: J.L.B.	

INDIANA
DEPARTMENT OF TRANSPORTATION

MOT PHASE 2 STAGE 3 PLAN SHEETS

HORIZONTAL SCALE	BRIDGE FILE
1" = 30'	N/A
VERTICAL SCALE	DESIGNATION
N/A	1593230
SURVEY BOOK	SHEETS
N/A	55 of 227
CONTRACT	PROJECT
R-39270	1593230



M.O.T. GENERAL NOTES

DESIGN SPEED = 35 M.P.H.

CONSTRUCT THE REQUIRED PORTIONS OF PROPOSED DRAINAGE THAT CROSS ROADWAY PRIOR TO CHANNELIZING TRAFFIC FOR PHASE 1. THIS WORK TO BE DONE USING FLAGGERS WITH REQUIRED ADVANCE SIGNING.

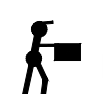







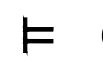



EXISTING PAVEMENT MARKINGS THAT CONFLICT WITH EACH MAINTENANCE OF TRAFFIC SCHEME SHALL BE REMOVED PRIOR TO CONSTRUCTION.

ACCESS TO ALL PROPERTIES SHALL BE MAINTAINED DURING ALL PHASES OF CONSTRUCTION. PROPERTIES WITH MULTIPLE, OR ALTERNATE ACCESS TO S.R. 3, MAY HAVE DRIVES ACCESSING S.R. 3 CLOSED DURING PART OF, OR THE FULL DURATION OF CONSTRUCTION PER APPROVAL OF THE PROPERTY OWNER. WHENEVER POSSIBLE DRIVEWAYS SHALL BE CONSTRUCTED IN PORTIONS TO ALLOW ACCESS TO PROPERTIES AT ALL TIMES. WHENEVER DRIVEWAYS ARE TOO NARROW TO ACCOMMODATE CONTINUOUS ACCESS, THE CONTRACTOR SHALL CONTACT THE PROPERTY OWNER AND WORK OUT A TIME SCHEDULE FOR DRIVEWAY CONSTRUCTION THAT WILL CAUSE THE LEAST INCONVENIENCE TO THE PROPERTY OWNER.

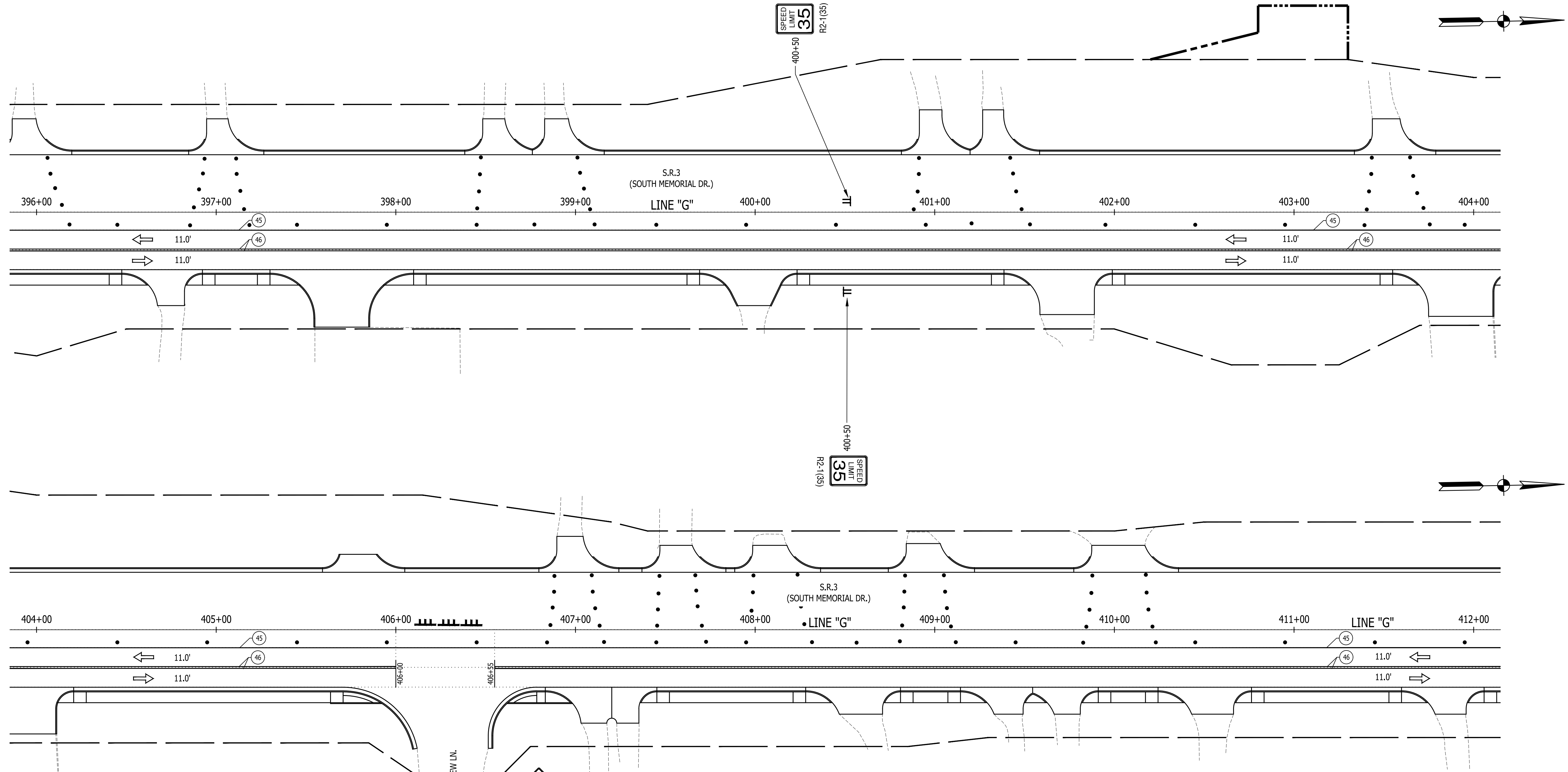
FLAGGERS REQUIRED WHEN CONSTRUCTION ACTIVITY IS TO TAKE PLACE IN CLOSE PROXIMITY TO, OR ACROSS LANES OF TRAFFIC. FOR USE OF FLAGGERS SEE INDOT STANDARD DRAWINGS, STANDARD SPECIFICATIONS AND MUTCD FOR COMPLIANCE.

 AREA OF CONSTRUCTION (NOT EXACT CONSTRUCTION LIMITS)

LEGEND

	FLAGGER (SEE M.O.T. GENERAL NOTES)		TEMPORARY PAVEMENT MARKING, SOLID, WHITE, 4"
	STANDARD DRUM		TEMPORARY PAVEMENT MARKING, SOLID, YELLOW, 4"
	BARRICADE, TYPE III-B		TEMPORARY PAVEMENT MARKING, SOLID, WHITE, 24"
	TRAFFIC FLOW ARROW		TEMPORARY PAVEMENT MARKING, DOTTED, YELLOW, 4" (2' LINE, 4' SPACE)
	CONSTRUCTION SIGNS, TYPE A, B OR C		TEMPORARY PAVEMENT MARKING, DOTTED, WHITE, 4" (2' LINE, 4' SPACE)
	FLASHING ARROW SIGN		TEMPORARY PAVEMENT MESSAGE MARKING, LANE INDICATION ARROW

RECOMMENDED FOR APPROVAL	DESIGN ENGINEER _____ DATE _____		INDIANA DEPARTMENT OF TRANSPORTATION MOT PHASE 2 STAGE 3 PLAN SHEETS	HORIZONTAL SCALE	BRIDGE FILE
	DESIGNED: J.P.H.	DRAWN: J.P.H.		1" = 30'	N/A
CHECKED: J.L.B.	CHECKED: J.L.B.		VERTICAL SCALE	DESIGNATION	
			N/A	1593230	
			SURVEY BOOK	SHEETS	
			N/A	56 of 227	
			CONTRACT	PROJECT	
			R-39270	1593230	



AREA OF CONSTRUCTION
(NOT EXACT CONSTRUCTION LIMITS)



M.O.T. GENERAL NOTES

DESIGN SPEED = 35 M.P.H.

CONSTRUCT THE REQUIRED PORTIONS OF PROPOSED DRAINAGE THAT CROSS ROADWAY PRIOR TO CHANNELIZING TRAFFIC FOR PHASE 1. THIS WORK TO BE DONE USING FLAGGERS WITH REQUIRED ADVANCE SIGNING.

EXISTING PAVEMENT MARKINGS THAT CONFLICT WITH EACH MAINTENANCE OF TRAFFIC SCHEME SHALL BE REMOVED PRIOR TO CONSTRUCTION.

ACCESS TO ALL PROPERTIES SHALL BE MAINTAINED DURING ALL PHASES OF CONSTRUCTION. PROPERTIES WITH MULTIPLE, OR ALTERNATE ACCESS TO S.R. 3, MAY HAVE DRIVES ACCESSING S.R. 3 CLOSED DURING PART OF, OR THE FULL DURATION OF CONSTRUCTION PER APPROVAL OF THE PROPERTY OWNER. WHENEVER POSSIBLE DRIVEWAYS SHALL BE CONSTRUCTED IN PORTIONS TO ALLOW ACCESS TO PROPERTIES AT ALL TIMES. WHENEVER DRIVEWAYS ARE TOO NARROW TO ACCOMMODATE CONTINUOUS ACCESS, THE CONTRACTOR SHALL CONTACT THE PROPERTY OWNER AND WORK OUT A TIME SCHEDULE FOR DRIVEWAY CONSTRUCTION THAT WILL CAUSE THE LEAST INCONVENIENCE TO THE PROPERTY OWNER.

FLAGGERS REQUIRED WHEN CONSTRUCTION ACTIVITY IS TO TAKE PLACE IN CLOSE PROXIMITY TO, OR ACROSS LANES OF TRAFFIC. FOR USE OF FLAGGERS SEE INDOT STANDARD DRAWINGS, STANDARD SPECIFICATIONS AND MUTCD FOR COMPLIANCE.

- LEGEND**
- FLAGGER (SEE M.O.T. GENERAL NOTES)
 - STANDARD DRUM
 - BARRICADE, TYPE III-B
 - TRAFFIC FLOW ARROW
 - CONSTRUCTION SIGNS, TYPE A, B OR C
 - FLASHING ARROW SIGN

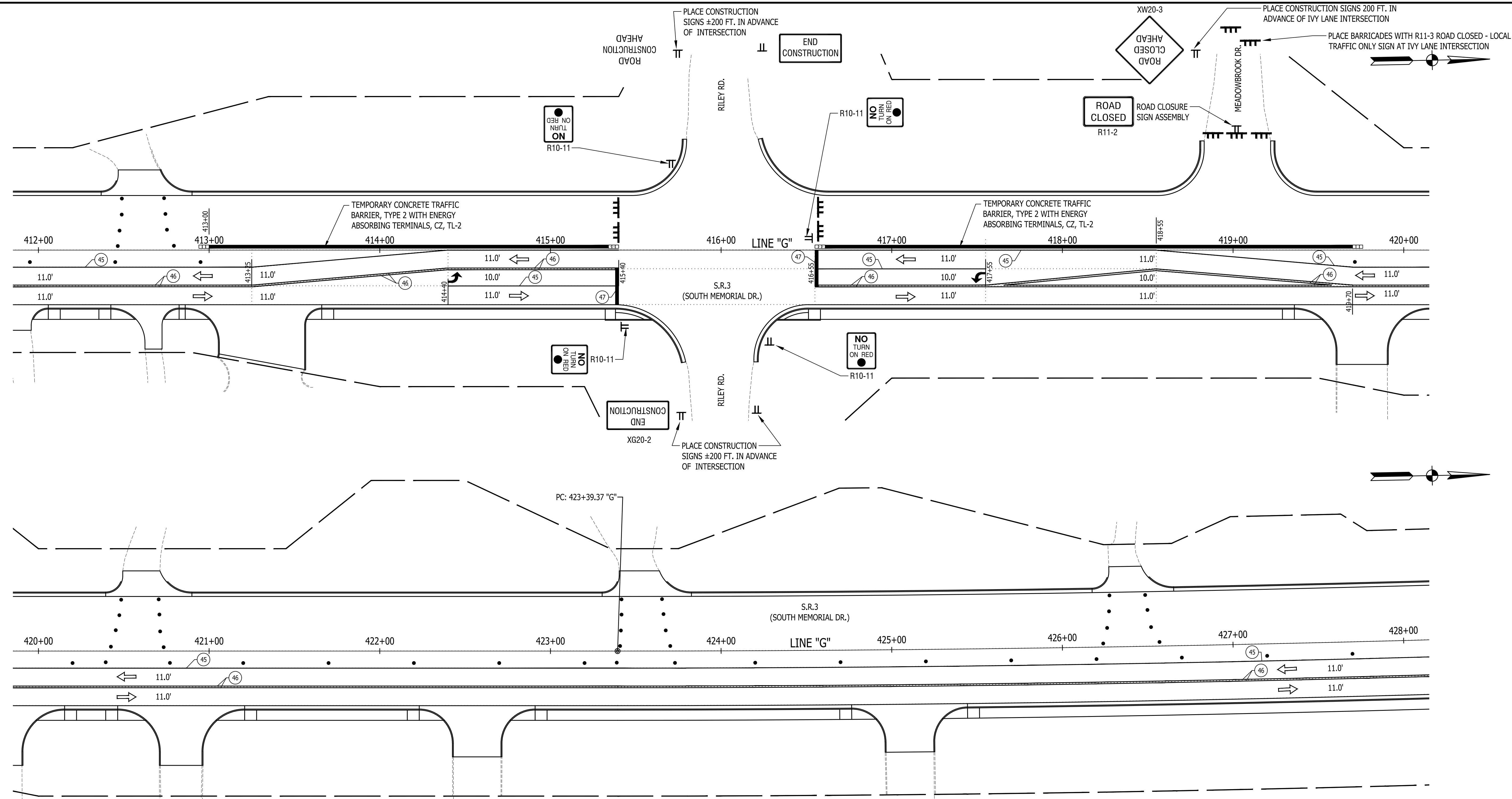
- 45 TEMPORARY PAVEMENT MARKING, SOLID, WHITE, 4"
- 46 TEMPORARY PAVEMENT MARKING, SOLID, YELLOW, 4"
- 47 TEMPORARY PAVEMENT MARKING, SOLID, WHITE, 24"
- 48 TEMPORARY PAVEMENT MARKING, DOTTED, YELLOW, 4" (2' LINE, 4' SPACE)
- 49 TEMPORARY PAVEMENT MARKING, DOTTED, WHITE, 4" (2' LINE, 4' SPACE)
- TEMPORARY PAVEMENT MESSAGE MARKING, LANE INDICATION ARROW

RECOMMENDED FOR APPROVAL _____		DESIGN ENGINEER _____ DATE _____	
DESIGNED: J.P.H.	DRAWN: J.P.H.		
CHECKED: J.L.B.	CHECKED: J.L.B.		

INDIANA DEPARTMENT OF TRANSPORTATION

MOT PHASE 2 STAGE 3 PLAN SHEETS

HORIZONTAL SCALE 1" = 30'	BRIDGE FILE N/A
VERTICAL SCALE N/A	DESIGNATION 1593230
SURVEY BOOK N/A	SHEETS 57 of 227
CONTRACT R-39270	PROJECT 1593230



M.O.T. GENERAL NOTES

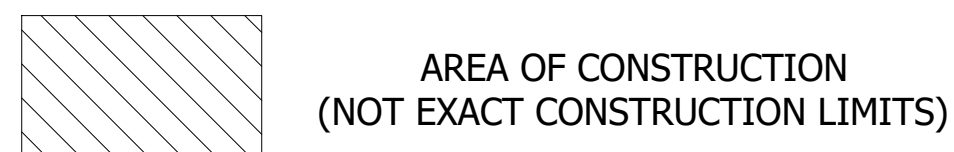
DESIGN SPEED = 35 M.P.H.

CONSTRUCT THE REQUIRED PORTIONS OF PROPOSED DRAINAGE THAT CROSS ROADWAY PRIOR TO CHANNELIZING TRAFFIC FOR PHASE 1. THIS WORK TO BE DONE USING FLAGGERS WITH REQUIRED ADVANCE SIGNING.

EXISTING PAVEMENT MARKINGS THAT CONFLICT WITH EACH MAINTENANCE OF TRAFFIC SCHEME SHALL BE REMOVED PRIOR TO CONSTRUCTION.

ACCESS TO ALL PROPERTIES SHALL BE MAINTAINED DURING ALL PHASES OF CONSTRUCTION. PROPERTIES WITH MULTIPLE, OR ALTERNATE ACCESS TO S.R. 3, MAY HAVE DRIVES ACCESSING S.R. 3 CLOSED DURING PART OF, OR THE FULL DURATION OF CONSTRUCTION PER APPROVAL OF THE PROPERTY OWNER. WHENEVER POSSIBLE DRIVEWAYS SHALL BE CONSTRUCTED IN PORTIONS TO ALLOW ACCESS TO PROPERTIES AT ALL TIMES. WHENEVER DRIVEWAYS ARE TOO NARROW TO ACCOMMODATE CONTINUOUS ACCESS, THE CONTRACTOR SHALL CONTACT THE PROPERTY OWNER AND WORK OUT A TIME SCHEDULE FOR DRIVEWAY CONSTRUCTION THAT WILL CAUSE THE LEAST INCONVENIENCE TO THE PROPERTY OWNER.

FLAGGERS REQUIRED WHEN CONSTRUCTION ACTIVITY IS TO TAKE PLACE IN CLOSE PROXIMITY TO, OR ACROSS LANES OF TRAFFIC. FOR USE OF FLAGGERS SEE INDOT STANDARD DRAWINGS, STANDARD SPECIFICATIONS AND MUTCD FOR COMPLIANCE.



- LEGEND**
- FLAGGER (SEE M.O.T. GENERAL NOTES)
 - STANDARD DRUM
 - BARRICADE, TYPE III-B
 - TRAFFIC FLOW ARROW
 - CONSTRUCTION SIGNS, TYPE A, B OR C
 - FLASHING ARROW SIGN

- 45 TEMPORARY PAVEMENT MARKING, SOLID, WHITE, 4"
- 46 TEMPORARY PAVEMENT MARKING, SOLID, YELLOW, 4"
- 47 TEMPORARY PAVEMENT MARKING, SOLID, WHITE, 24"
- 48 TEMPORARY PAVEMENT MARKING, DOTTED, YELLOW, 4" (2' LINE, 4' SPACE)
- 49 TEMPORARY PAVEMENT MARKING, DOTTED, WHITE, 4" (2' LINE, 4' SPACE)
- TEMPORARY PAVEMENT MESSAGE MARKING, LANE INDICATION ARROW

RECOMMENDED FOR APPROVAL _____
DESIGN ENGINEER DATE

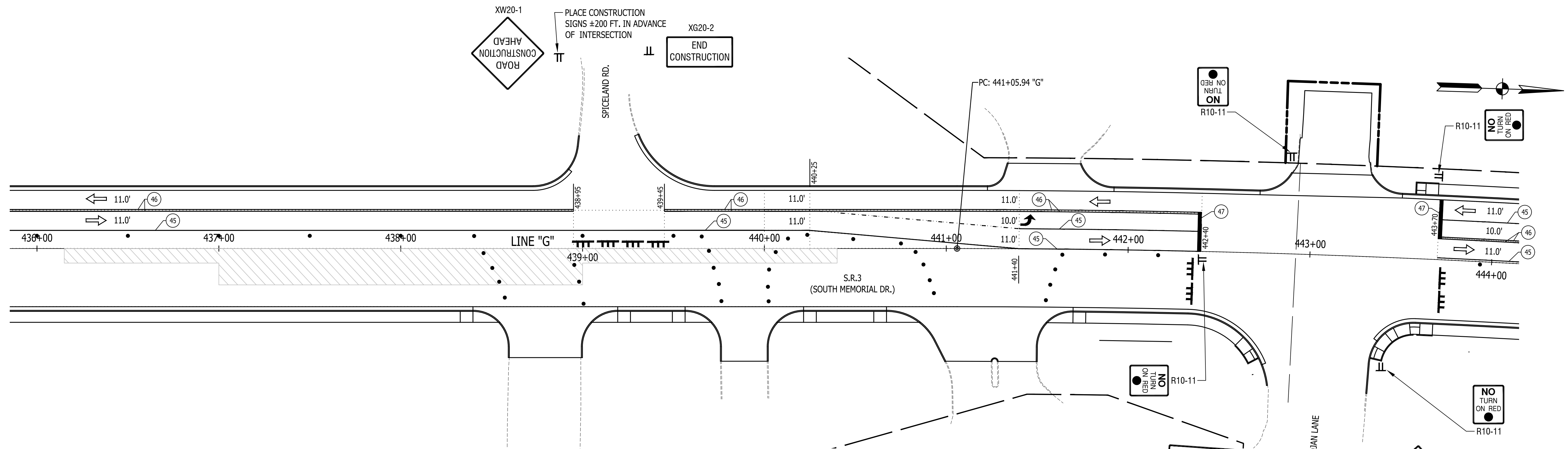
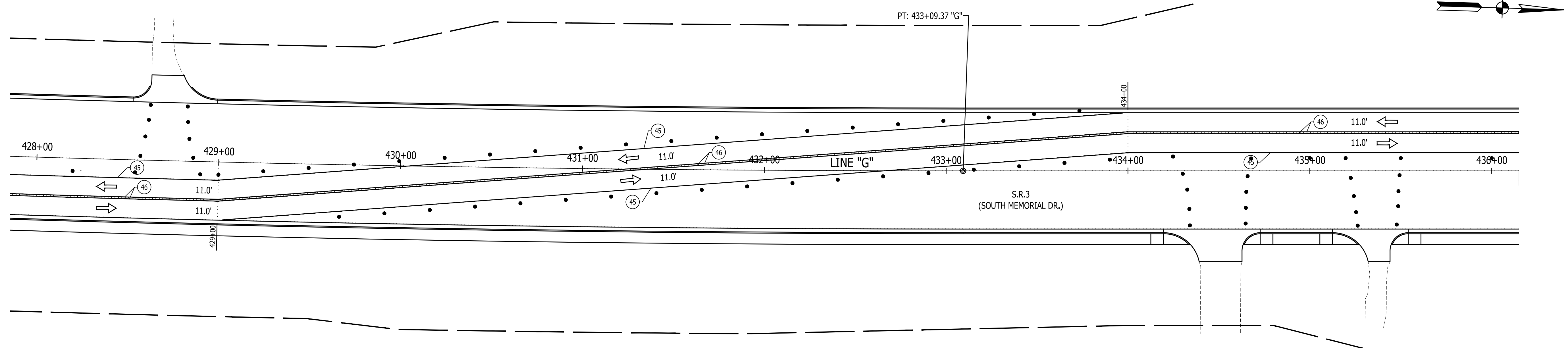
DESIGNED: J.P.H. DRAWN: J.P.H.

CHECKED: J.L.B. CHECKED: J.L.B.

INDIANA
DEPARTMENT OF TRANSPORTATION

MOT PHASE 2 STAGE 3 PLAN SHEETS

HORIZONTAL SCALE	BRIDGE FILE
1" = 30'	N/A
VERTICAL SCALE	DESIGNATION
N/A	1593230
SURVEY BOOK	SHEETS
N/A	58 of 227
CONTRACT	PROJECT
R-39270	1593230



M.O.T. GENERAL NOTES


DESIGN SPEED = 35 M.P.H.

CONSTRUCT THE REQUIRED PORTIONS OF PROPOSED DRAINAGE THAT CROSS ROADWAY PRIOR TO CHANNELIZING TRAFFIC FOR PHASE 1. THIS WORK TO BE DONE USING FLAGGERS WITH REQUIRED ADVANCE SIGNING.







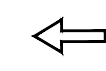





EXISTING PAVEMENT MARKINGS THAT CONFLICT WITH EACH MAINTENANCE OF TRAFFIC SCHEME SHALL BE REMOVED PRIOR TO CONSTRUCTION.

ACCESS TO ALL PROPERTIES SHALL BE MAINTAINED DURING ALL PHASES OF CONSTRUCTION. PROPERTIES WITH MULTIPLE, OR ALTERNATE ACCESS TO S.R. 3, MAY HAVE DRIVES ACCESSING S.R. 3 CLOSED DURING PART OF, OR THE FULL DURATION OF CONSTRUCTION PER APPROVAL OF THE PROPERTY OWNER. WHENEVER POSSIBLE DRIVEWAYS SHALL BE CONSTRUCTED IN PORTIONS TO ALLOW ACCESS TO PROPERTIES AT ALL TIMES. WHENEVER DRIVEWAYS ARE TOO NARROW TO ACCOMMODATE CONTINUOUS ACCESS, THE CONTRACTOR SHALL CONTACT THE PROPERTY OWNER AND WORK OUT A TIME SCHEDULE FOR DRIVEWAY CONSTRUCTION THAT WILL CAUSE THE LEAST INCONVENIENCE TO THE PROPERTY OWNER.

FLAGGERS REQUIRED WHEN CONSTRUCTION ACTIVITY IS TO TAKE PLACE IN CLOSE PROXIMITY TO, OR ACROSS LANES OF TRAFFIC. FOR USE OF FLAGGERS SEE INDOT STANDARD DRAWINGS, STANDARD SPECIFICATIONS AND MUTCD FOR COMPLIANCE.

 AREA OF CONSTRUCTION (NOT EXACT CONSTRUCTION LIMITS)

LEGEND

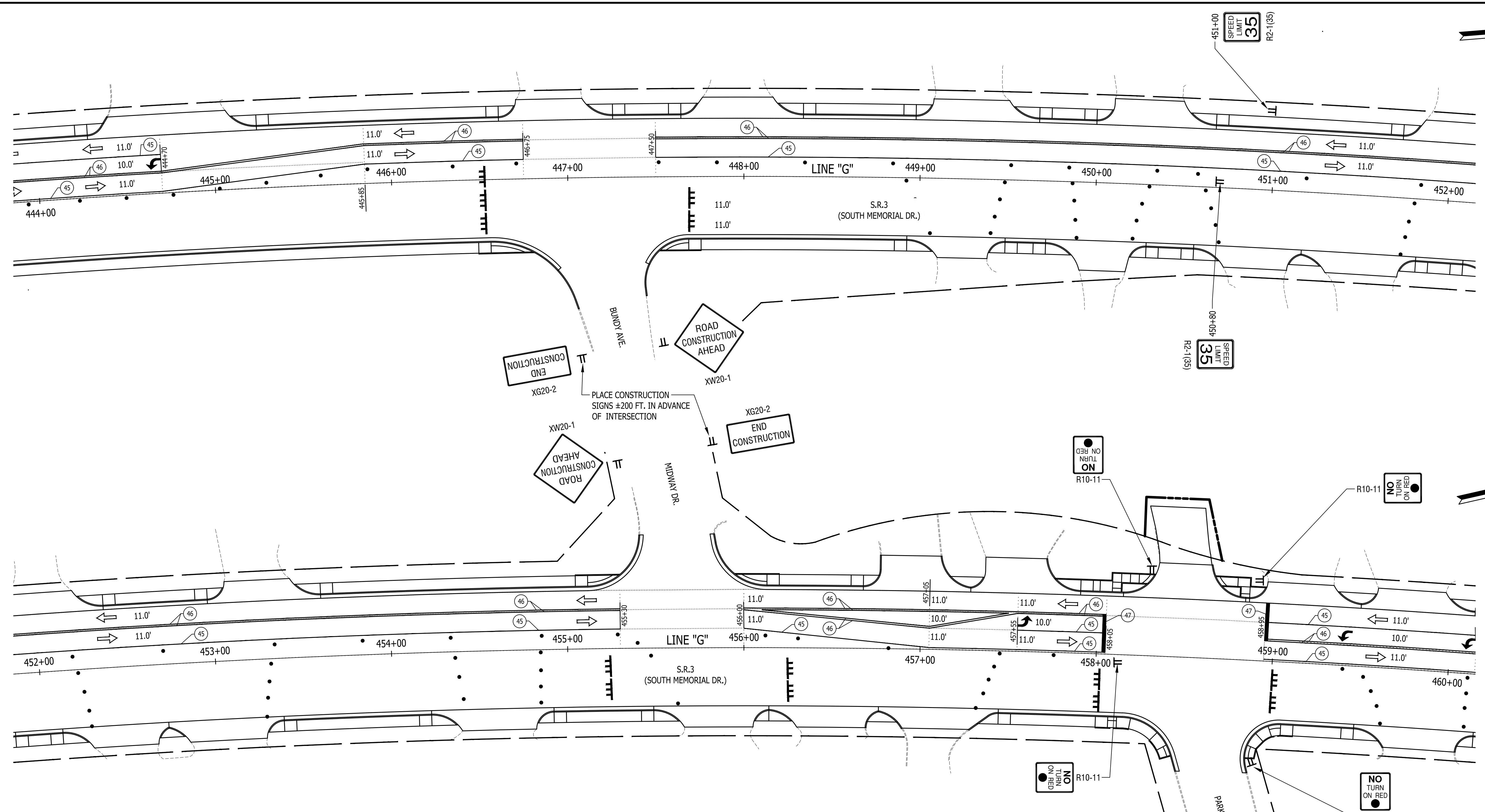
	FLAGGER (SEE M.O.T. GENERAL NOTES)		TEMPORARY PAVEMENT MARKING, SOLID, WHITE, 4"
	STANDARD DRUM		TEMPORARY PAVEMENT MARKING, SOLID, YELLOW, 4"
	BARRICADE, TYPE III-B		TEMPORARY PAVEMENT MARKING, SOLID, WHITE, 24"
	TRAFFIC FLOW ARROW		TEMPORARY PAVEMENT MARKING, DOTTED, YELLOW, 4" (2' LINE, 4' SPACE)
	CONSTRUCTION SIGNS, TYPE A, B OR C		TEMPORARY PAVEMENT MARKING, DOTTED, WHITE, 4" (2' LINE, 4' SPACE)
	FLASHING ARROW SIGN		TEMPORARY PAVEMENT MESSAGE MARKING, LANE INDICATION ARROW

RECOMMENDED FOR APPROVAL	DESIGN ENGINEER	DATE
DESIGNED: J.P.H.	DRAWN: J.P.H.	
CHECKED: J.L.B.	CHECKED: J.L.B.	

INDIANA DEPARTMENT OF TRANSPORTATION

MOT PHASE 2 STAGE 3 PLAN SHEETS

HORIZONTAL SCALE	BRIDGE FILE
1" = 30'	N/A
VERTICAL SCALE	DESIGNATION
N/A	1593230
SURVEY BOOK	SHEETS
N/A	59 of 227
CONTRACT	PROJECT
R-39270	1593230



M.O.T. GENERAL NOTES

DESIGN SPEED = 35 M.P.H.





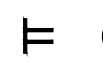





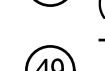

CONSTRUCT THE REQUIRED PORTIONS OF PROPOSED DRAINAGE THAT CROSS ROADWAY PRIOR TO CHANNELIZING TRAFFIC FOR PHASE 1. THIS WORK TO BE DONE USING FLAGGERS WITH REQUIRED ADVANCE SIGNING.

EXISTING PAVEMENT MARKINGS THAT CONFLICT WITH EACH MAINTENANCE OF TRAFFIC SCHEME SHALL BE REMOVED PRIOR TO CONSTRUCTION.

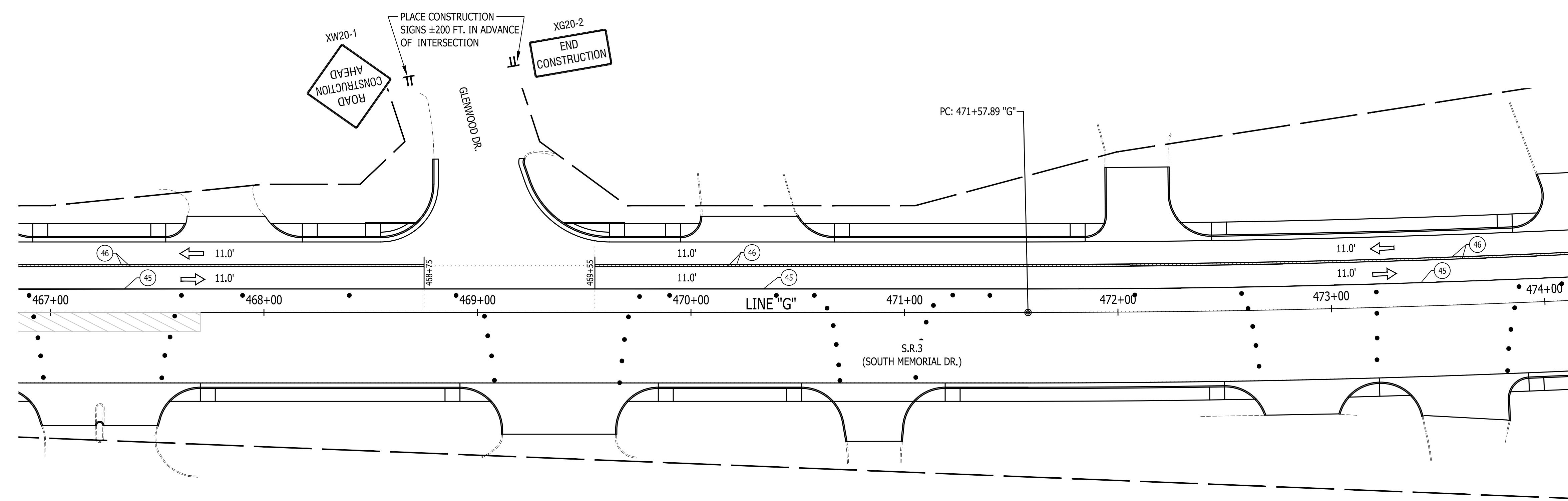
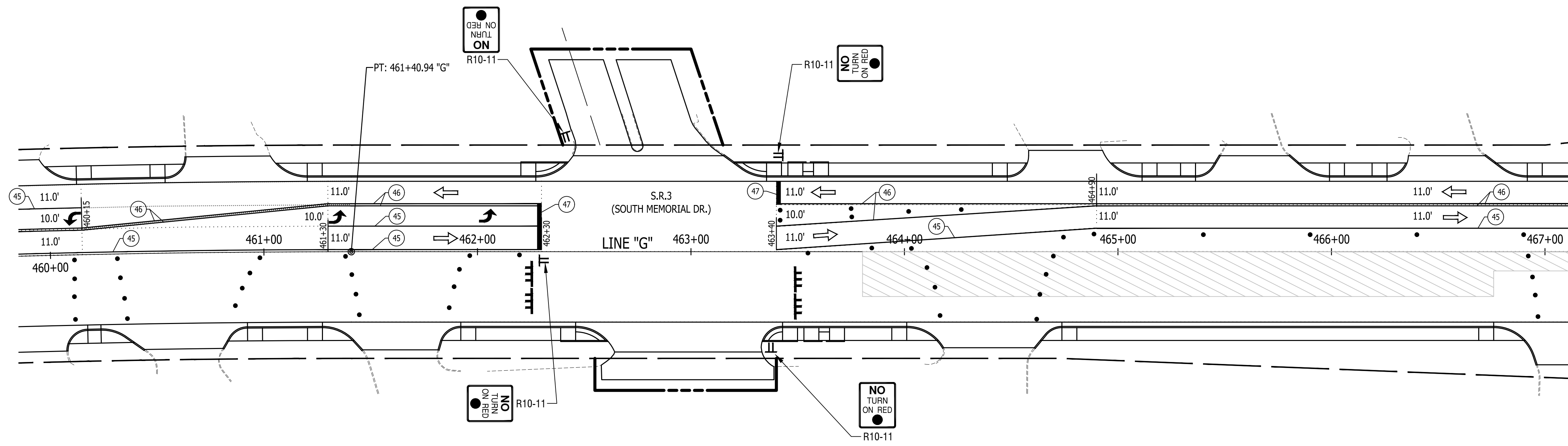
ACCESS TO ALL PROPERTIES SHALL BE MAINTAINED DURING ALL PHASES OF CONSTRUCTION. PROPERTIES WITH MULTIPLE, OR ALTERNATE ACCESS TO S.R. 3, MAY HAVE DRIVES ACCESSING S.R. 3 CLOSED DURING PART OF, OR THE FULL DURATION OF CONSTRUCTION PER APPROVAL OF THE PROPERTY OWNER. WHENEVER POSSIBLE DRIVEWAYS SHALL BE CONSTRUCTED IN PORTIONS TO ALLOW ACCESS TO PROPERTIES AT ALL TIMES. WHENEVER DRIVEWAYS ARE TOO NARROW TO ACCOMMODATE CONTINUOUS ACCESS, THE CONTRACTOR SHALL CONTACT THE PROPERTY OWNER AND WORK OUT A TIME SCHEDULE FOR DRIVEWAY CONSTRUCTION THAT WILL CAUSE THE LEAST INCONVENIENCE TO THE PROPERTY OWNER.

FLAGGERS REQUIRED WHEN CONSTRUCTION ACTIVITY IS TO TAKE PLACE IN CLOSE PROXIMITY TO, OR ACROSS LANES OF TRAFFIC. FOR USE OF FLAGGERS SEE INDOT STANDARD DRAWINGS, STANDARD SPECIFICATIONS AND MUTCD FOR COMPLIANCE.

 AREA OF CONSTRUCTION
(NOT EXACT CONSTRUCTION LIMITS)

- LEGEND**
-  FLAGGER (SEE M.O.T. GENERAL NOTES)
 -  STANDARD DRUM
 -  BARRICADE, TYPE III-B
 -  TRAFFIC FLOW ARROW
 -  CONSTRUCTION SIGNS, TYPE A, B OR C
 -  FLASHING ARROW SIGN
 -  45 TEMPORARY PAVEMENT MARKING, SOLID, WHITE, 4"
 -  46 TEMPORARY PAVEMENT MARKING, SOLID, YELLOW, 4"
 -  47 TEMPORARY PAVEMENT MARKING, SOLID, WHITE, 24"
 -  48 TEMPORARY PAVEMENT MARKING, DOTTED, YELLOW, 4" (2' LINE, 4' SPACE)
 -  49 TEMPORARY PAVEMENT MARKING, DOTTED, WHITE, 4" (2' LINE, 4' SPACE)
 -  TEMPORARY PAVEMENT MESSAGE MARKING, LANE INDICATION ARROW

	RECOMMENDED FOR APPROVAL _____ DESIGN ENGINEER DATE	INDIANA DEPARTMENT OF TRANSPORTATION	HORIZONTAL SCALE 1" = 30' VERTICAL SCALE N/A	BRIDGE FILE N/A DESIGNATION 1593230
	DESIGNED: J.P.H. DRAWN: J.P.H. CHECKED: J.L.B. CHECKED: J.L.B.	MOT PHASE 2 STAGE 3 PLAN SHEETS	SURVEY BOOK N/A	SHEETS 60 of 227
			CONTRACT R-39270	PROJECT 1593230



M.O.T. GENERAL NOTES

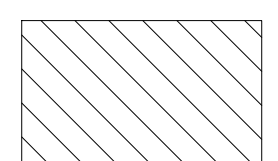
DESIGN SPEED = 35 M.P.H.

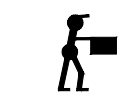


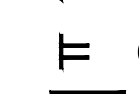


CONSTRUCT THE REQUIRED PORTIONS OF PROPOSED DRAINAGE THAT CROSS ROADWAY PRIOR TO CHANNELIZING TRAFFIC FOR PHASE 1. THIS WORK TO BE DONE USING FLAGGERS WITH REQUIRED ADVANCE SIGNING.





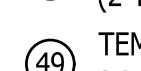

EXISTING PAVEMENT MARKINGS THAT CONFLICT WITH EACH MAINTENANCE OF TRAFFIC SCHEME SHALL BE REMOVED PRIOR TO CONSTRUCTION.

ACCESS TO ALL PROPERTIES SHALL BE MAINTAINED DURING ALL PHASES OF CONSTRUCTION. PROPERTIES WITH MULTIPLE, OR ALTERNATE ACCESS TO S.R. 3, MAY HAVE DRIVES ACCESSING S.R. 3 CLOSED DURING PART OF, OR THE FULL DURATION OF CONSTRUCTION PER APPROVAL OF THE PROPERTY OWNER. WHENEVER POSSIBLE DRIVEWAYS SHALL BE CONSTRUCTED IN PORTIONS TO ALLOW ACCESS TO PROPERTIES AT ALL TIMES. WHENEVER DRIVEWAYS ARE TOO NARROW TO ACCOMMODATE CONTINUOUS ACCESS, THE CONTRACTOR SHALL CONTACT THE PROPERTY OWNER AND WORK OUT A TIME SCHEDULE FOR DRIVEWAY CONSTRUCTION THAT WILL CAUSE THE LEAST INCONVENIENCE TO THE PROPERTY OWNER.

FLAGGERS REQUIRED WHEN CONSTRUCTION ACTIVITY IS TO TAKE PLACE IN CLOSE PROXIMITY TO, OR ACROSS LANES OF TRAFFIC. FOR USE OF FLAGGERS SEE INDOT STANDARD DRAWINGS, STANDARD SPECIFICATIONS AND MUTCD FOR COMPLIANCE.

 AREA OF CONSTRUCTION (NOT EXACT CONSTRUCTION LIMITS)

-  FLAGGER (SEE M.O.T. GENERAL NOTES)
-  STANDARD DRUM
-  BARRICADE, TYPE III-B
-  TRAFFIC FLOW ARROW
-  CONSTRUCTION SIGNS, TYPE A, B OR C
-  FLASHING ARROW SIGN

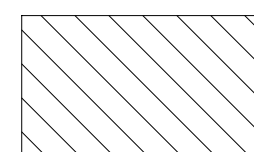
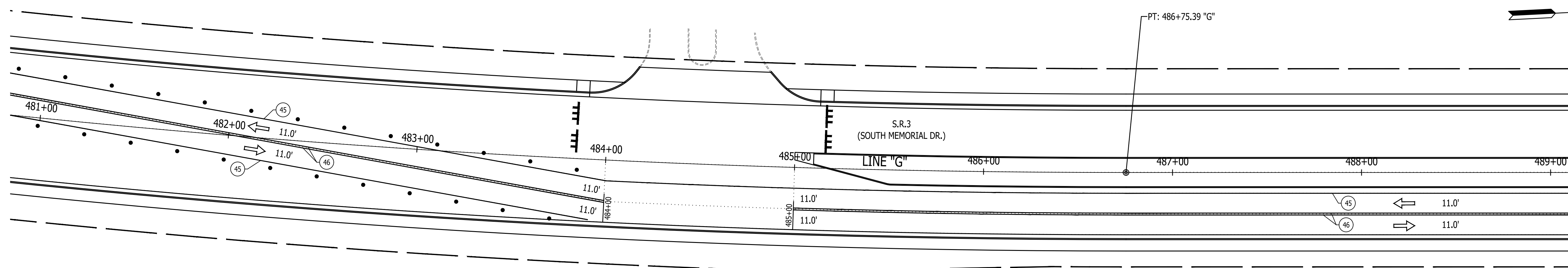
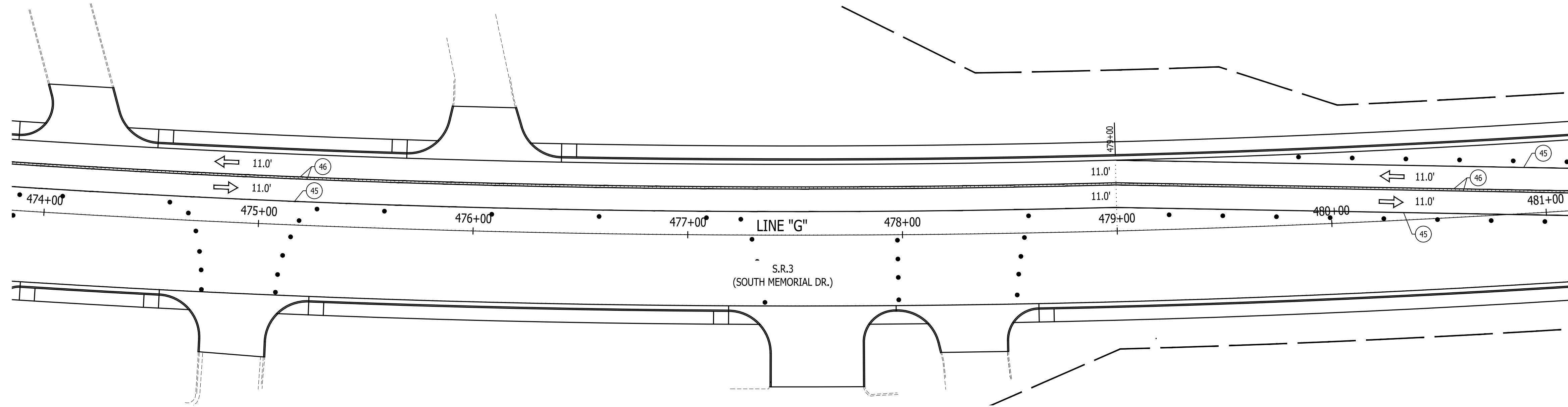
- LEGEND**
-  TEMPORARY PAVEMENT MARKING, SOLID, WHITE, 4"
 -  TEMPORARY PAVEMENT MARKING, SOLID, YELLOW, 4"
 -  TEMPORARY PAVEMENT MARKING, SOLID, WHITE, 24"
 -  TEMPORARY PAVEMENT MARKING, DOTTED, YELLOW, 4" (2' LINE, 4' SPACE)
 -  TEMPORARY PAVEMENT MARKING, DOTTED, WHITE, 4" (2' LINE, 4' SPACE)
 -  TEMPORARY PAVEMENT MESSAGE MARKING, LANE INDICATION ARROW

RECOMMENDED FOR APPROVAL	DESIGN ENGINEER	DATE
DESIGNED: J.P.H.	DRAWN: J.P.H.	
CHECKED: J.L.B.	CHECKED: J.L.B.	

**INDIANA
DEPARTMENT OF TRANSPORTATION**

MOT PHASE 2 STAGE 3 PLAN SHEETS

HORIZONTAL SCALE	BRIDGE FILE
1" = 30'	N/A
VERTICAL SCALE	DESIGNATION
N/A	1593230
SURVEY BOOK	SHEETS
N/A	61 of 227
CONTRACT	PROJECT
R-39270	1593230



AREA OF CONSTRUCTION
(NOT EXACT CONSTRUCTION LIMITS)

M.O.T. GENERAL NOTES

DESIGN SPEED = 35 M.P.H.

CONSTRUCT THE REQUIRED PORTIONS OF PROPOSED DRAINAGE THAT CROSS ROADWAY PRIOR TO CHANNELIZING TRAFFIC FOR PHASE 1. THIS WORK TO BE DONE USING FLAGGERS WITH REQUIRED ADVANCE SIGNING.

EXISTING PAVEMENT MARKINGS THAT CONFLICT WITH EACH MAINTENANCE OF TRAFFIC SCHEME SHALL BE REMOVED PRIOR TO CONSTRUCTION.

ACCESS TO ALL PROPERTIES SHALL BE MAINTAINED DURING ALL PHASES OF CONSTRUCTION. PROPERTIES WITH MULTIPLE, OR ALTERNATE ACCESS TO S.R. 3, MAY HAVE DRIVES ACCESSING S.R. 3 CLOSED DURING PART OF, OR THE FULL DURATION OF CONSTRUCTION PER APPROVAL OF THE PROPERTY OWNER. WHENEVER POSSIBLE DRIVEWAYS SHALL BE CONSTRUCTED IN PORTIONS TO ALLOW ACCESS TO PROPERTIES AT ALL TIMES. WHENEVER DRIVEWAYS ARE TOO NARROW TO ACCOMMODATE CONTINUOUS ACCESS, THE CONTRACTOR SHALL CONTACT THE PROPERTY OWNER AND WORK OUT A TIME SCHEDULE FOR DRIVEWAY CONSTRUCTION THAT WILL CAUSE THE LEAST INCONVENIENCE TO THE PROPERTY OWNER.

FLAGGERS REQUIRED WHEN CONSTRUCTION ACTIVITY IS TO TAKE PLACE IN CLOSE PROXIMITY TO, OR ACROSS LANES OF TRAFFIC. FOR USE OF FLAGGERS SEE INDOT STANDARD DRAWINGS, STANDARD SPECIFICATIONS AND MUTCD FOR COMPLIANCE.

- FLAGGER (SEE M.O.T. GENERAL NOTES)
- STANDARD DRUM
- BARRICADE, TYPE III-B
- TRAFFIC FLOW ARROW
- CONSTRUCTION SIGNS, TYPE A, B OR C
- FLASHING ARROW SIGN

LEGEND

- TEMPORARY PAVEMENT MARKING, SOLID, WHITE, 4"
- TEMPORARY PAVEMENT MARKING, SOLID, YELLOW, 4"
- TEMPORARY PAVEMENT MARKING, SOLID, WHITE, 24"
- TEMPORARY PAVEMENT MARKING, DOTTED, YELLOW, 4" (2' LINE, 4' SPACE)
- TEMPORARY PAVEMENT MARKING, DOTTED, WHITE, 4" (2' LINE, 4' SPACE)
- TEMPORARY PAVEMENT MESSAGE MARKING, LANE INDICATION ARROW

RECOMMENDED FOR APPROVAL _____
DESIGN ENGINEER DATE

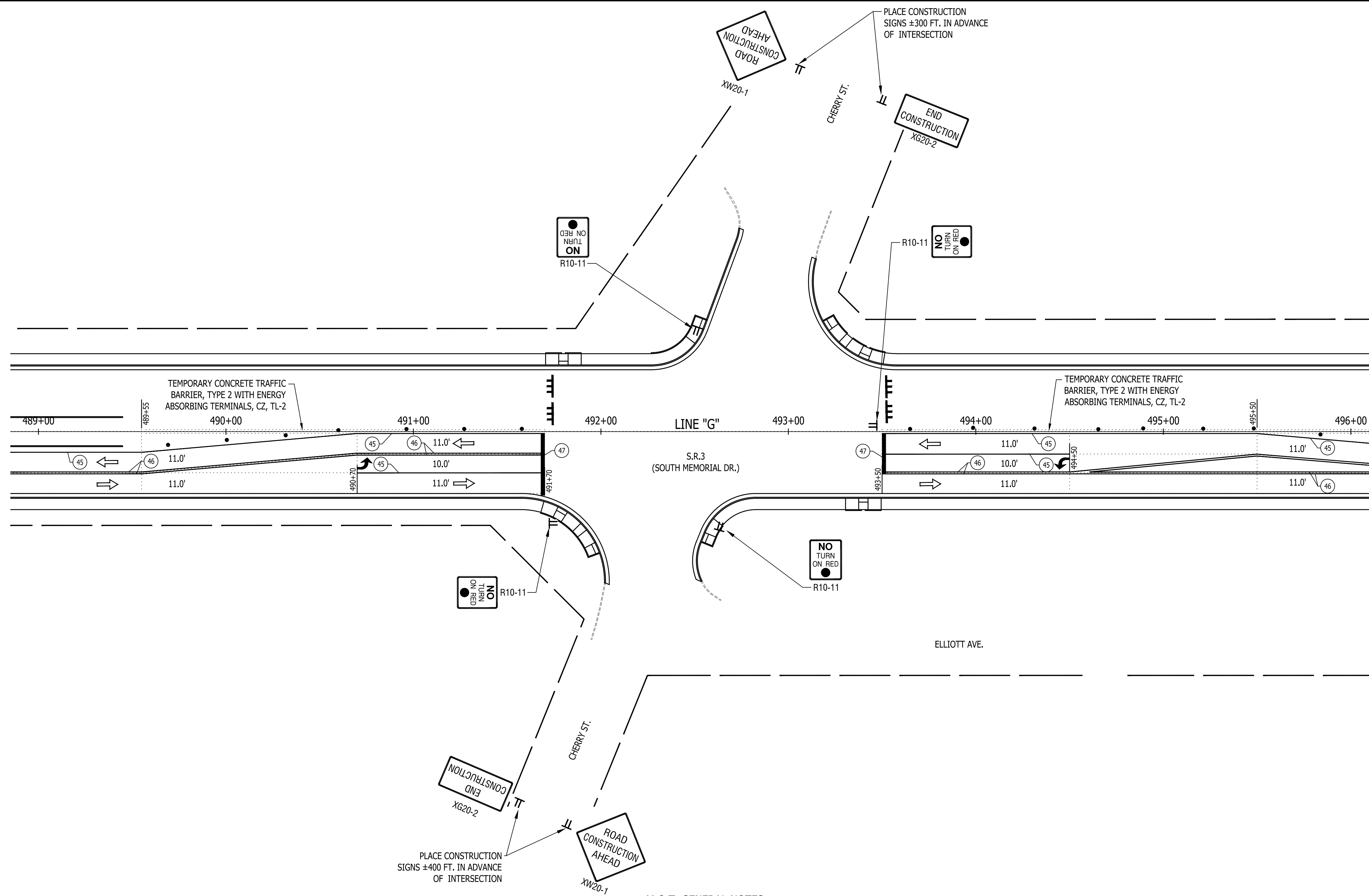
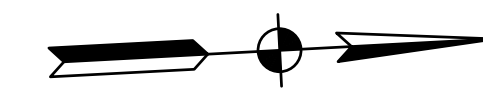
DESIGNED: J.P.H. DRAWN: J.P.H.


CHECKED: J.L.B. CHECKED: J.L.B.

INDIANA
DEPARTMENT OF TRANSPORTATION

MOT PHASE 2 STAGE 3 PLAN SHEETS

HORIZONTAL SCALE	BRIDGE FILE
1" = 30'	N/A
VERTICAL SCALE	DESIGNATION
N/A	1593230
SURVEY BOOK	SHEETS
N/A	62 of 227
CONTRACT	PROJECT
R-39270	1593230




 AREA OF CONSTRUCTION
 (NOT EXACT CONSTRUCTION LIMITS)

M.O.T. GENERAL NOTES

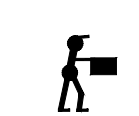



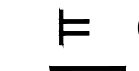

DESIGN SPEED = 35 M.P.H.





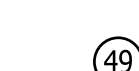

CONSTRUCT THE REQUIRED PORTIONS OF PROPOSED DRAINAGE THAT CROSS ROADWAY PRIOR TO CHANNELIZING TRAFFIC FOR PHASE 1. THIS WORK TO BE DONE USING FLAGGERS WITH REQUIRED ADVANCE SIGNING.

EXISTING PAVEMENT MARKINGS THAT CONFLICT WITH EACH MAINTENANCE OF TRAFFIC SCHEME SHALL BE REMOVED PRIOR TO CONSTRUCTION.

ACCESS TO ALL PROPERTIES SHALL BE MAINTAINED DURING ALL PHASES OF CONSTRUCTION. PROPERTIES WITH MULTIPLE, OR ALTERNATE ACCESS TO S.R. 3, MAY HAVE DRIVES ACCESSING S.R. 3 CLOSED DURING PART OF, OR THE FULL DURATION OF CONSTRUCTION PER APPROVAL OF THE PROPERTY OWNER. WHENEVER POSSIBLE DRIVEWAYS SHALL BE CONSTRUCTED IN PORTIONS TO ALLOW ACCESS TO PROPERTIES AT ALL TIMES. WHENEVER DRIVEWAYS ARE TOO NARROW TO ACCOMMODATE CONTINUOUS ACCESS, THE CONTRACTOR SHALL CONTACT THE PROPERTY OWNER AND WORK OUT A TIME SCHEDULE FOR DRIVEWAY CONSTRUCTION THAT WILL CAUSE THE LEAST INCONVENIENCE TO THE PROPERTY OWNER.

FLAGGERS REQUIRED WHEN CONSTRUCTION ACTIVITY IS TO TAKE PLACE IN CLOSE PROXIMITY TO, OR ACROSS LANES OF TRAFFIC. FOR USE OF FLAGGERS SEE INDOT STANDARD DRAWINGS, STANDARD SPECIFICATIONS AND MUTCD FOR COMPLIANCE.

- LEGEND**
-  FLAGGER (SEE M.O.T. GENERAL NOTES)
 -  STANDARD DRUM
 -  BARRICADE, TYPE III-B
 -  TRAFFIC FLOW ARROW
 -  CONSTRUCTION SIGNS, TYPE A, B OR C
 -  FLASHING ARROW SIGN

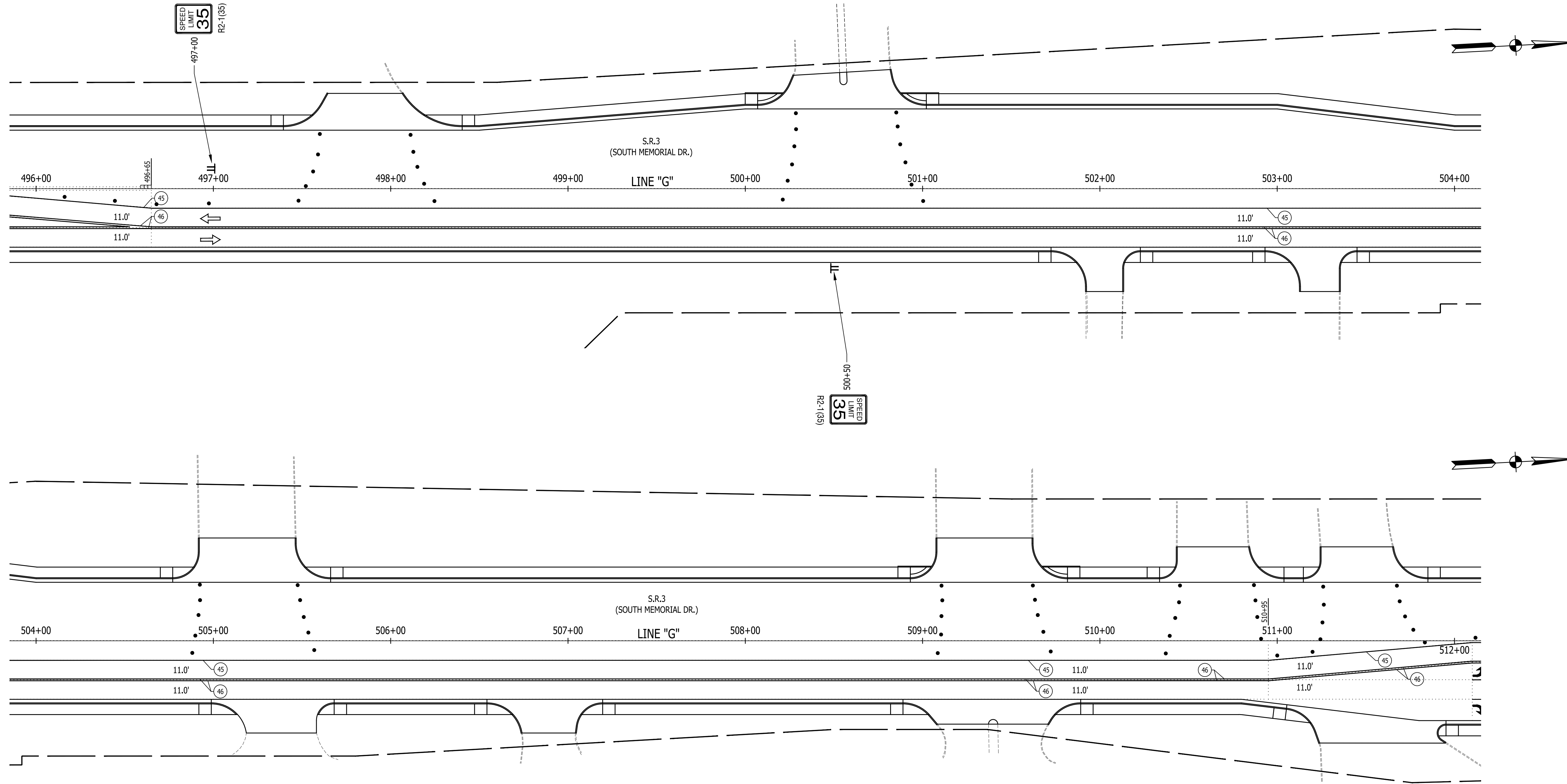
-  45 TEMPORARY PAVEMENT MARKING, SOLID, WHITE, 4"
-  46 TEMPORARY PAVEMENT MARKING, SOLID, YELLOW, 4"
-  47 TEMPORARY PAVEMENT MARKING, SOLID, WHITE, 24"
-  48 TEMPORARY PAVEMENT MARKING, DOTTED, YELLOW, 4" (2' LINE, 4' SPACE)
-  49 TEMPORARY PAVEMENT MARKING, DOTTED, WHITE, 4" (2' LINE, 4' SPACE)
-  TEMPORARY PAVEMENT MESSAGE MARKING, LANE INDICATION ARROW

RECOMMENDED FOR APPROVAL	DESIGN ENGINEER	DATE
DESIGNED: J.P.H.	DRAWN: J.P.H.	
CHECKED: J.L.B.	CHECKED: J.L.B.	

INDIANA
DEPARTMENT OF TRANSPORTATION

MOT PHASE 2 STAGE 3 PLAN SHEETS

HORIZONTAL SCALE	BRIDGE FILE
1" = 30'	N/A
VERTICAL SCALE	DESIGNATION
N/A	1593230
SURVEY BOOK	SHEETS
N/A	63 of 227
CONTRACT	PROJECT
R-39270	1593230



M.O.T. GENERAL NOTES

DESIGN SPEED = 35 M.P.H.

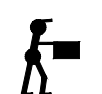


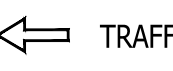
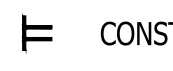







CONSTRUCT THE REQUIRED PORTIONS OF PROPOSED DRAINAGE THAT CROSS ROADWAY PRIOR TO CHANNELIZING TRAFFIC FOR PHASE 1. THIS WORK TO BE DONE USING FLAGGERS WITH REQUIRED ADVANCE SIGNING.

EXISTING PAVEMENT MARKINGS THAT CONFLICT WITH EACH MAINTENANCE OF TRAFFIC SCHEME SHALL BE REMOVED PRIOR TO CONSTRUCTION.

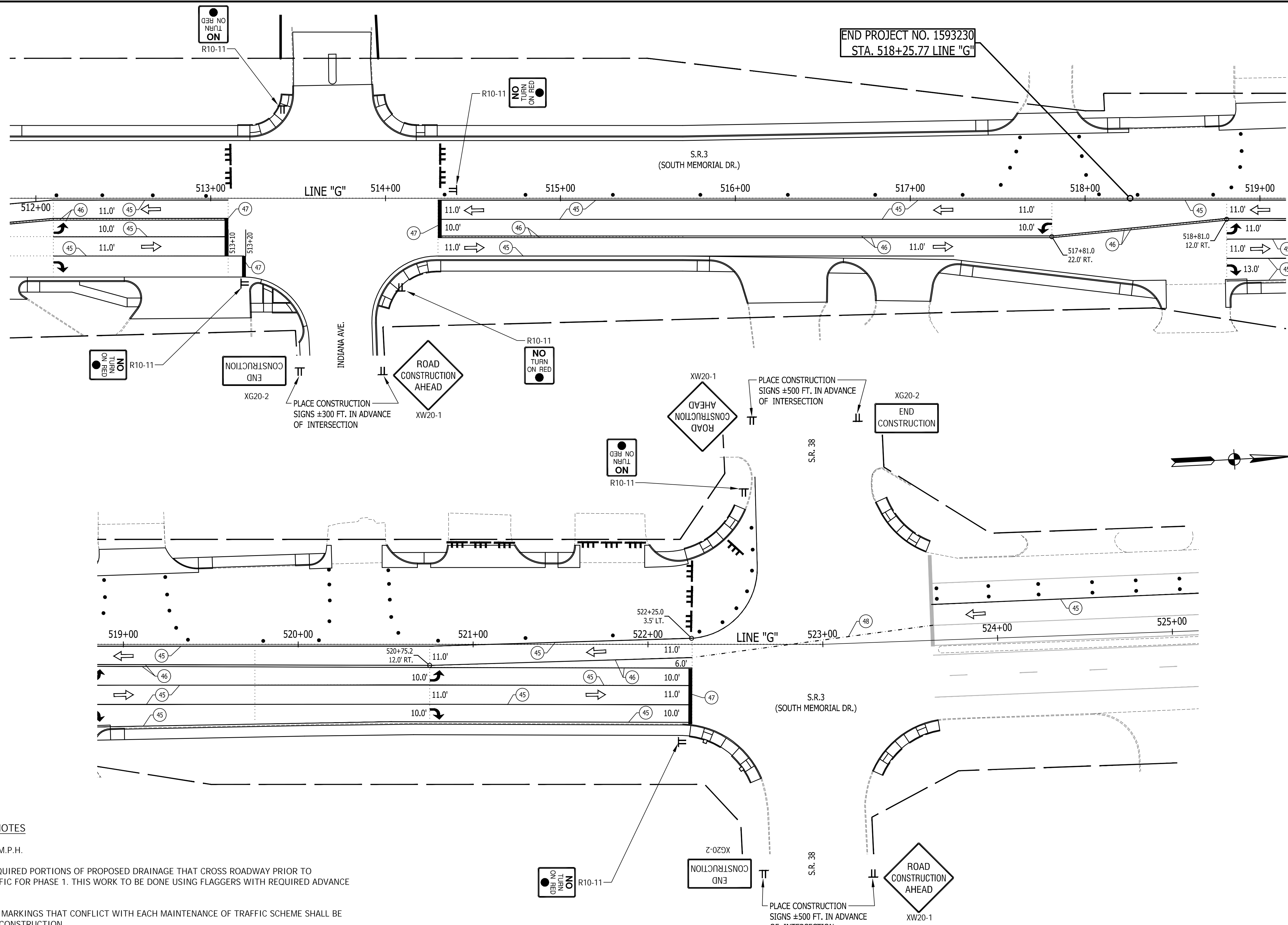
ACCESS TO ALL PROPERTIES SHALL BE MAINTAINED DURING ALL PHASES OF CONSTRUCTION. PROPERTIES WITH MULTIPLE, OR ALTERNATE ACCESS TO S.R. 3, MAY HAVE DRIVES ACCESSING S.R. 3 CLOSED DURING PART OF, OR THE FULL DURATION OF CONSTRUCTION PER APPROVAL OF THE PROPERTY OWNER. WHENEVER POSSIBLE DRIVEWAYS SHALL BE CONSTRUCTED IN PORTIONS TO ALLOW ACCESS TO PROPERTIES AT ALL TIMES. WHENEVER DRIVEWAYS ARE TOO NARROW TO ACCOMMODATE CONTINUOUS ACCESS, THE CONTRACTOR SHALL CONTACT THE PROPERTY OWNER AND WORK OUT A TIME SCHEDULE FOR DRIVEWAY CONSTRUCTION THAT WILL CAUSE THE LEAST INCONVENIENCE TO THE PROPERTY OWNER.

FLAGGERS REQUIRED WHEN CONSTRUCTION ACTIVITY IS TO TAKE PLACE IN CLOSE PROXIMITY TO, OR ACROSS LANES OF TRAFFIC. FOR USE OF FLAGGERS SEE INDOT STANDARD DRAWINGS, STANDARD SPECIFICATIONS AND MUTCD FOR COMPLIANCE.

 AREA OF CONSTRUCTION (NOT EXACT CONSTRUCTION LIMITS)

- LEGEND**
-  FLAGGER (SEE M.O.T. GENERAL NOTES)
 -  STANDARD DRUM
 -  BARRICADE, TYPE III-B
 -  TRAFFIC FLOW ARROW
 -  CONSTRUCTION SIGNS, TYPE A, B OR C
 -  FLASHING ARROW SIGN
 -  45 TEMPORARY PAVEMENT MARKING, SOLID, WHITE, 4"
 -  46 TEMPORARY PAVEMENT MARKING, SOLID, YELLOW, 4"
 -  47 TEMPORARY PAVEMENT MARKING, SOLID, WHITE, 24"
 -  48 TEMPORARY PAVEMENT MARKING, DOTTED, YELLOW, 4" (2' LINE, 4' SPACE)
 -  49 TEMPORARY PAVEMENT MARKING, DOTTED, WHITE, 4" (2' LINE, 4' SPACE)
 -  TEMPORARY PAVEMENT MESSAGE MARKING, LANE INDICATION ARROW

	RECOMMENDED FOR APPROVAL	DESIGN ENGINEER	DATE	INDIANA DEPARTMENT OF TRANSPORTATION MOT PHASE 2 STAGE 3 PLAN SHEETS	HORIZONTAL SCALE	BRIDGE FILE
	DESIGNED: J.P.H.	DRAWN: J.P.H.	CHECKED: J.L.B.		CHECKED: J.L.B.	1" = 30'
					VERTICAL SCALE	DESIGNATION
					N/A	1593230
					SURVEY BOOK	SHEETS
					N/A	64 of 227
					CONTRACT	PROJECT
					R-39270	1593230



M.O.T. GENERAL NOTES

DESIGN SPEED = 35 M.P.H.

CONSTRUCT THE REQUIRED PORTIONS OF PROPOSED DRAINAGE THAT CROSS ROADWAY PRIOR TO CHANNELIZING TRAFFIC FOR PHASE 1. THIS WORK TO BE DONE USING FLAGGERS WITH REQUIRED ADVANCE SIGNING.

EXISTING PAVEMENT MARKINGS THAT CONFLICT WITH EACH MAINTENANCE OF TRAFFIC SCHEME SHALL BE REMOVED PRIOR TO CONSTRUCTION.

ACCESS TO ALL PROPERTIES SHALL BE MAINTAINED DURING ALL PHASES OF CONSTRUCTION. PROPERTIES WITH MULTIPLE, OR ALTERNATE ACCESS TO S.R. 3, MAY HAVE DRIVES ACCESSING S.R. 3 CLOSED DURING PART OF, OR THE FULL DURATION OF CONSTRUCTION PER APPROVAL OF THE PROPERTY OWNER. WHENEVER POSSIBLE DRIVEWAYS SHALL BE CONSTRUCTED IN PORTIONS TO ALLOW ACCESS TO PROPERTIES AT ALL TIMES. WHENEVER DRIVEWAYS ARE TOO NARROW TO ACCOMMODATE CONTINUOUS ACCESS, THE CONTRACTOR SHALL CONTACT THE PROPERTY OWNER AND WORK OUT A TIME SCHEDULE FOR DRIVEWAY CONSTRUCTION THAT WILL CAUSE THE LEAST INCONVENIENCE TO THE PROPERTY OWNER.

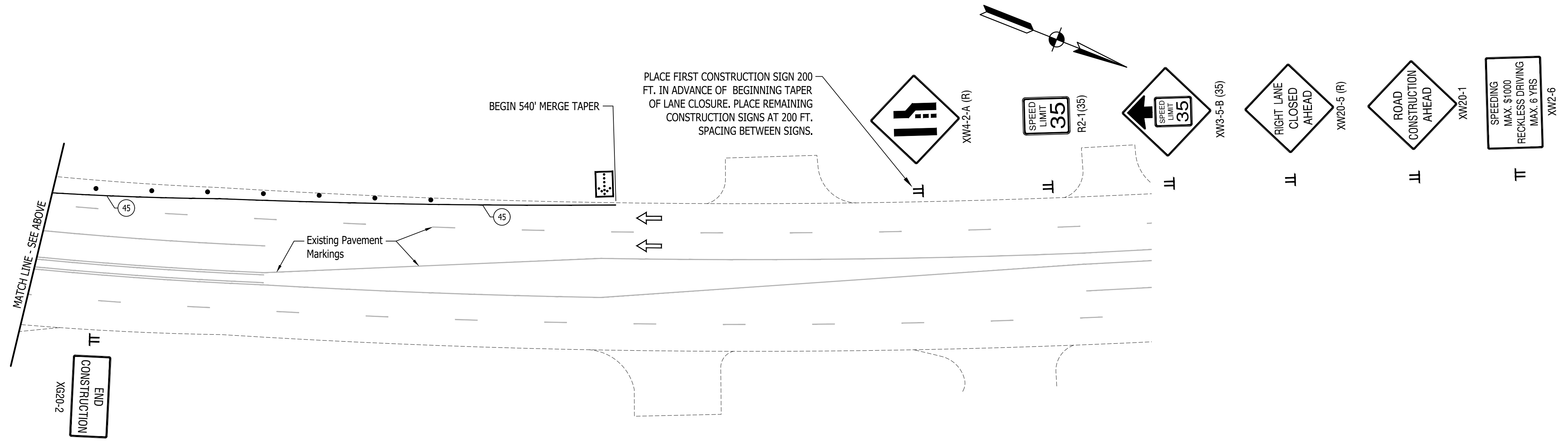
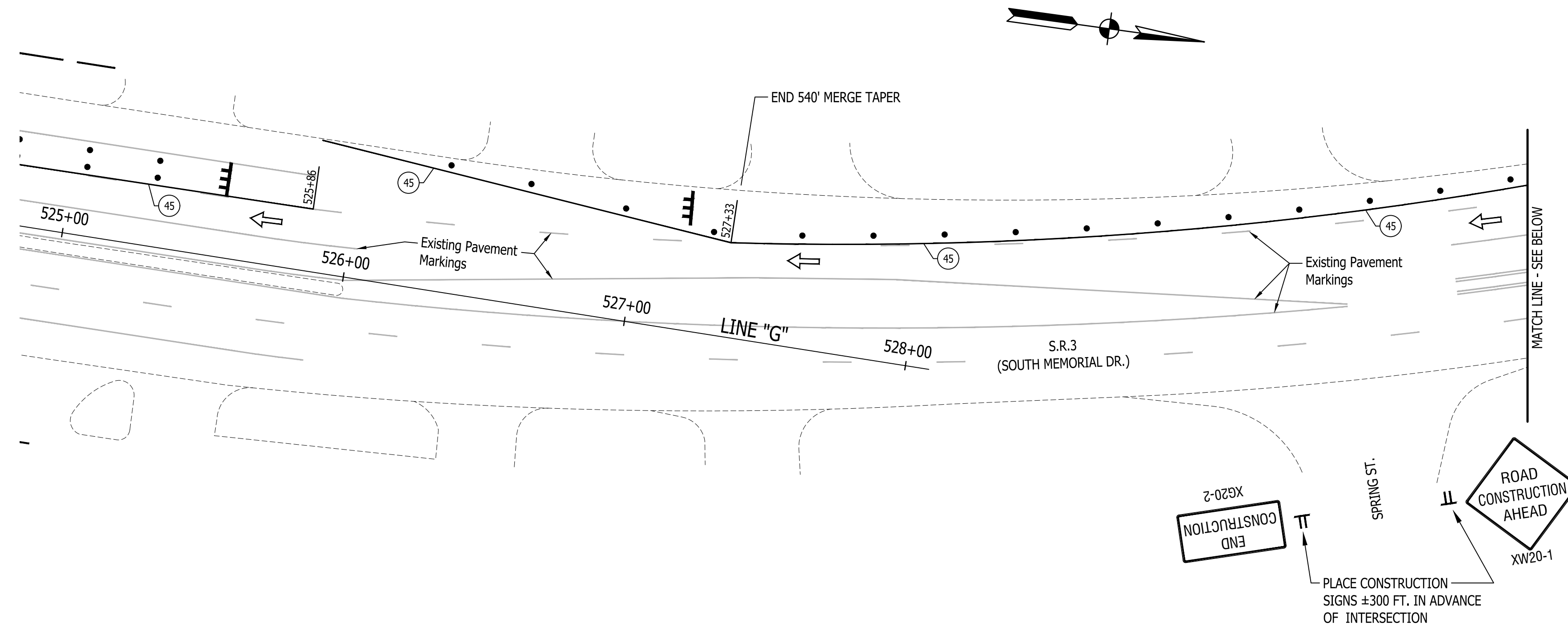
FLAGGERS REQUIRED WHEN CONSTRUCTION ACTIVITY IS TO TAKE PLACE IN CLOSE PROXIMITY TO, OR ACROSS LANES OF TRAFFIC. FOR USE OF FLAGGERS SEE INDOT STANDARD DRAWINGS, STANDARD SPECIFICATIONS AND MUTCD FOR COMPLIANCE.

LEGEND

- FLAGGER (SEE M.O.T. GENERAL NOTES)
- STANDARD DRUM
- BARRICADE, TYPE III-B
- TRAFFIC FLOW ARROW
- CONSTRUCTION SIGNS, TYPE A, B OR C
- FLASHING ARROW SIGN
- 45 TEMPORARY PAVEMENT MARKING, SOLID, WHITE, 4"
- 46 TEMPORARY PAVEMENT MARKING, SOLID, YELLOW, 4"
- 47 TEMPORARY PAVEMENT MARKING, SOLID, WHITE, 24"
- 48 TEMPORARY PAVEMENT MARKING, DOTTED, YELLOW, 4" (2' LINE, 4' SPACE)
- 49 TEMPORARY PAVEMENT MARKING, DOTTED, WHITE, 4" (2' LINE, 4' SPACE)
- TEMPORARY PAVEMENT MESSAGE MARKING, LANE INDICATION ARROW

AREA OF CONSTRUCTION (NOT EXACT CONSTRUCTION LIMITS)

RECOMMENDED FOR APPROVAL	DESIGN ENGINEER _____ DATE _____		INDIANA DEPARTMENT OF TRANSPORTATION	HORIZONTAL SCALE	BRIDGE FILE
	DESIGNED: J.P.H.	DRAWN: J.P.H.		1" = 30'	N/A
CHECKED: J.L.B.	CHECKED: J.L.B.	MOT PHASE 2 STAGE 3 PLAN SHEETS		VERTICAL SCALE	DESIGNATION
				N/A	1593230
				SURVEY BOOK	SHEETS
				N/A	65 of 227
				CONTRACT	PROJECT
				R-39270	1593230



M.O.T. GENERAL NOTES

DESIGN SPEED = 35 M.P.H.

CONSTRUCT THE REQUIRED PORTIONS OF PROPOSED DRAINAGE THAT CROSS ROADWAY PRIOR TO CHANNELIZING TRAFFIC FOR PHASE 1. THIS WORK TO BE DONE USING FLAGGERS WITH REQUIRED ADVANCE SIGNING.

EXISTING PAVEMENT MARKINGS THAT CONFLICT WITH EACH MAINTENANCE OF TRAFFIC SCHEME SHALL BE REMOVED PRIOR TO CONSTRUCTION.

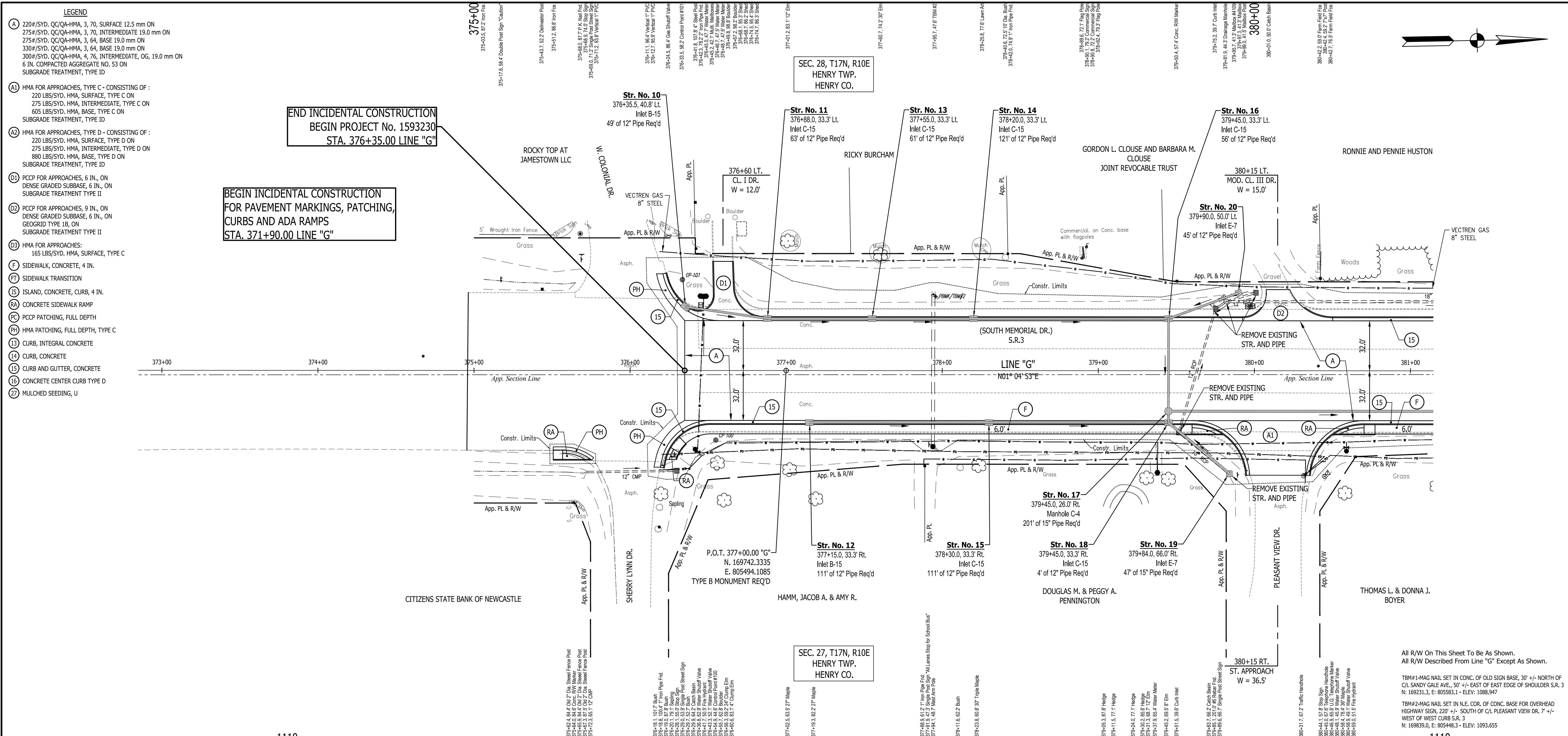
ACCESS TO ALL PROPERTIES SHALL BE MAINTAINED DURING ALL PHASES OF CONSTRUCTION. PROPERTIES WITH MULTIPLE, OR ALTERNATE ACCESS TO S.R. 3, MAY HAVE DRIVES ACCESSING S.R. 3 CLOSED DURING PART OF, OR THE FULL DURATION OF CONSTRUCTION PER APPROVAL OF THE PROPERTY OWNER. WHENEVER POSSIBLE DRIVEWAYS SHALL BE CONSTRUCTED IN PORTIONS TO ALLOW ACCESS TO PROPERTIES AT ALL TIMES. WHENEVER DRIVEWAYS ARE TOO NARROW TO ACCOMMODATE CONTINUOUS ACCESS, THE CONTRACTOR SHALL CONTACT THE PROPERTY OWNER AND WORK OUT A TIME SCHEDULE FOR DRIVEWAY CONSTRUCTION THAT WILL CAUSE THE LEAST INCONVENIENCE TO THE PROPERTY OWNER.

FLAGGERS REQUIRED WHEN CONSTRUCTION ACTIVITY IS TO TAKE PLACE IN CLOSE PROXIMITY TO, OR ACROSS LANES OF TRAFFIC. FOR USE OF FLAGGERS SEE INDOT STANDARD DRAWINGS, STANDARD SPECIFICATIONS AND MUTCD FOR COMPLIANCE.

AREA OF CONSTRUCTION
(NOT EXACT CONSTRUCTION LIMITS)

- LEGEND**
- FLAGGER (SEE M.O.T. GENERAL NOTES)
 - STANDARD DRUM
 - BARRICADE, TYPE III-B
 - TRAFFIC FLOW ARROW
 - CONSTRUCTION SIGNS, TYPE A, B OR C
 - FLASHING ARROW SIGN
 - 45 TEMPORARY PAVEMENT MARKING, SOLID, WHITE, 4"
 - 46 TEMPORARY PAVEMENT MARKING, SOLID, YELLOW, 4"
 - 47 TEMPORARY PAVEMENT MARKING, SOLID, WHITE, 24"
 - 48 TEMPORARY PAVEMENT MARKING, DOTTED, YELLOW, 4" (2' LINE, 4' SPACE)
 - 49 TEMPORARY PAVEMENT MARKING, DOTTED, WHITE, 4" (2' LINE, 4' SPACE)
 - TEMPORARY PAVEMENT MESSAGE MARKING, LANE INDICATION ARROW

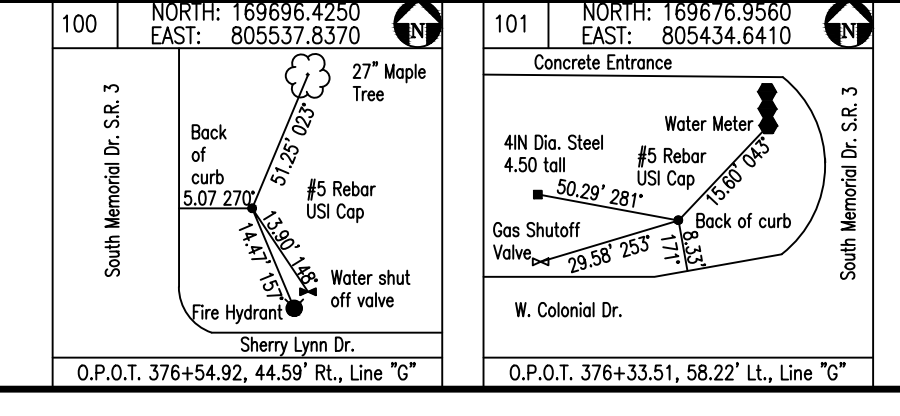
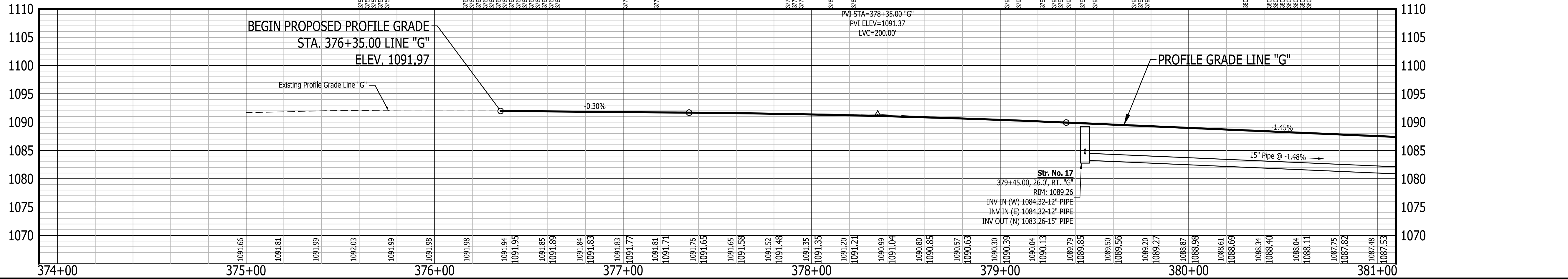
	RECOMMENDED FOR APPROVAL _____ DESIGN ENGINEER DATE	INDIANA DEPARTMENT OF TRANSPORTATION	HORIZONTAL SCALE 1" = 30' BRIDGE FILE N/A
	DESIGNED: J.P.H. DRAWN: J.P.H. CHECKED: J.L.B. CHECKED: J.L.B.	MOT PHASE 2 STAGE 3 PLAN SHEETS	VERTICAL SCALE N/A DESIGNATION 1593230
			SURVEY BOOK N/A SHEETS 66 of 227
			CONTRACT R-39270 PROJECT 1593230



- LEGEND**
- (A) 220#/SYD. QC/QA-HMA, 3, 70, SURFACE 12.5 mm ON 275#/SYD. QC/QA-HMA, 3, 70, INTERMEDIATE 19.0 mm ON 275#/SYD. QC/QA-HMA, 3, 64, BASE 19.0 mm ON 330#/SYD. QC/QA-HMA, 3, 64, BASE 19.0 mm ON 300#/SYD. QC/QA-HMA, 4, 76, INTERMEDIATE, OG, 19.0 mm ON 6 IN. COMPACTED AGGREGATE NO. 53 ON SUBGRADE TREATMENT, TYPE ID
 - (A1) HMA FOR APPROACHES, TYPE C - CONSISTING OF : 220 LBS/SYD. HMA, SURFACE, TYPE C ON 275 LBS/SYD. HMA, INTERMEDIATE, TYPE C ON 605 LBS/SYD. HMA, BASE, TYPE C ON SUBGRADE TREATMENT, TYPE ID
 - (A2) HMA FOR APPROACHES, TYPE D - CONSISTING OF : 220 LBS/SYD. HMA, SURFACE, TYPE D ON 275 LBS/SYD. HMA, INTERMEDIATE, TYPE D ON 880 LBS/SYD. HMA, BASE, TYPE D ON SUBGRADE TREATMENT, TYPE ID
 - (D1) PCCP FOR APPROACHES, 6 IN., ON DENSE GRADED SUBBASE, 6 IN., ON SUBGRADE TREATMENT TYPE II
 - (D2) PCCP FOR APPROACHES, 9 IN., ON DENSE GRADED SUBBASE, 6 IN., ON GEGRID TYPE 1B, ON SUBGRADE TREATMENT TYPE II
 - (D3) HMA FOR APPROACHES: 165 LBS/SYD. HMA, SURFACE, TYPE C
 - (F) SIDEWALK, CONCRETE, 4 IN.
 - (FT) SIDEWALK TRANSITION
 - (IS) ISLAND, CONCRETE, CURB, 4 IN.
 - (RA) CONCRETE SIDEWALK RAMP
 - (PC) PCCP PATCHING, FULL DEPTH
 - (PH) HMA PATCHING, FULL DEPTH, TYPE C
 - (13) CURB, INTEGRAL CONCRETE
 - (14) CURB, CONCRETE
 - (15) CURB AND GUTTER, CONCRETE
 - (16) CONCRETE CENTER CURB TYPE D
 - (27) MULCHED SEEDING, U

END INCIDENTAL CONSTRUCTION
BEGIN PROJECT No. 1593230
STA. 376+35.00 LINE "G"

BEGIN INCIDENTAL CONSTRUCTION
FOR PAVEMENT MARKINGS, PATCHING,
CURBS AND ADA RAMPS
STA. 371+90.00 LINE "G"



RECOMMENDED FOR APPROVAL	DESIGN ENGINEER	DATE
DESIGNED: J.P.H.	DRAWN: A.M.	
CHECKED: J.L.B.	CHECKED: J.P.H.	

**INDIANA
DEPARTMENT OF TRANSPORTATION**

**LINE G - S.R. 3
PLAN AND PROFILE SHEET 1**

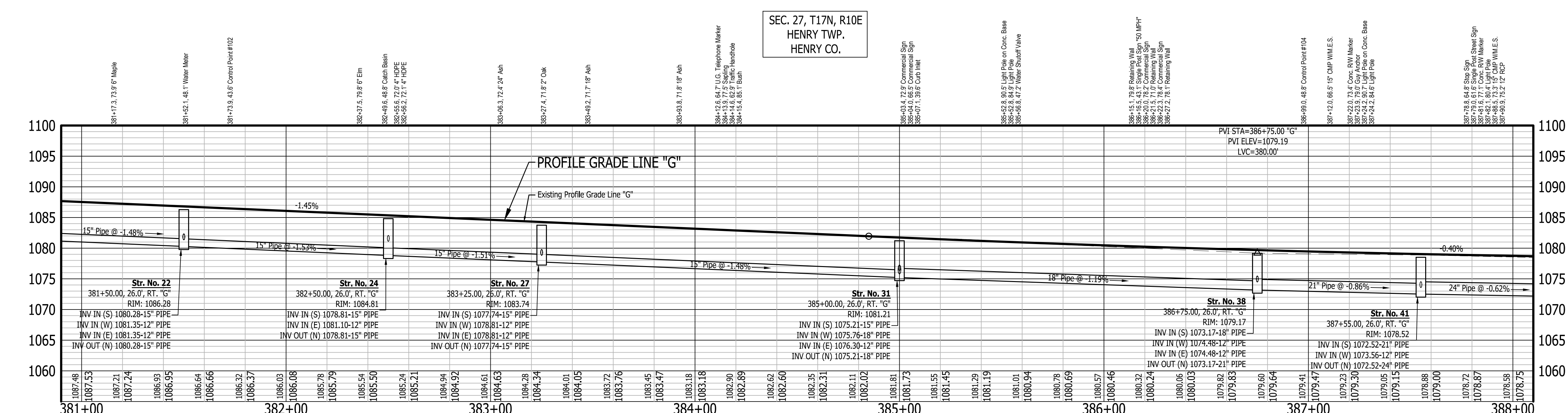
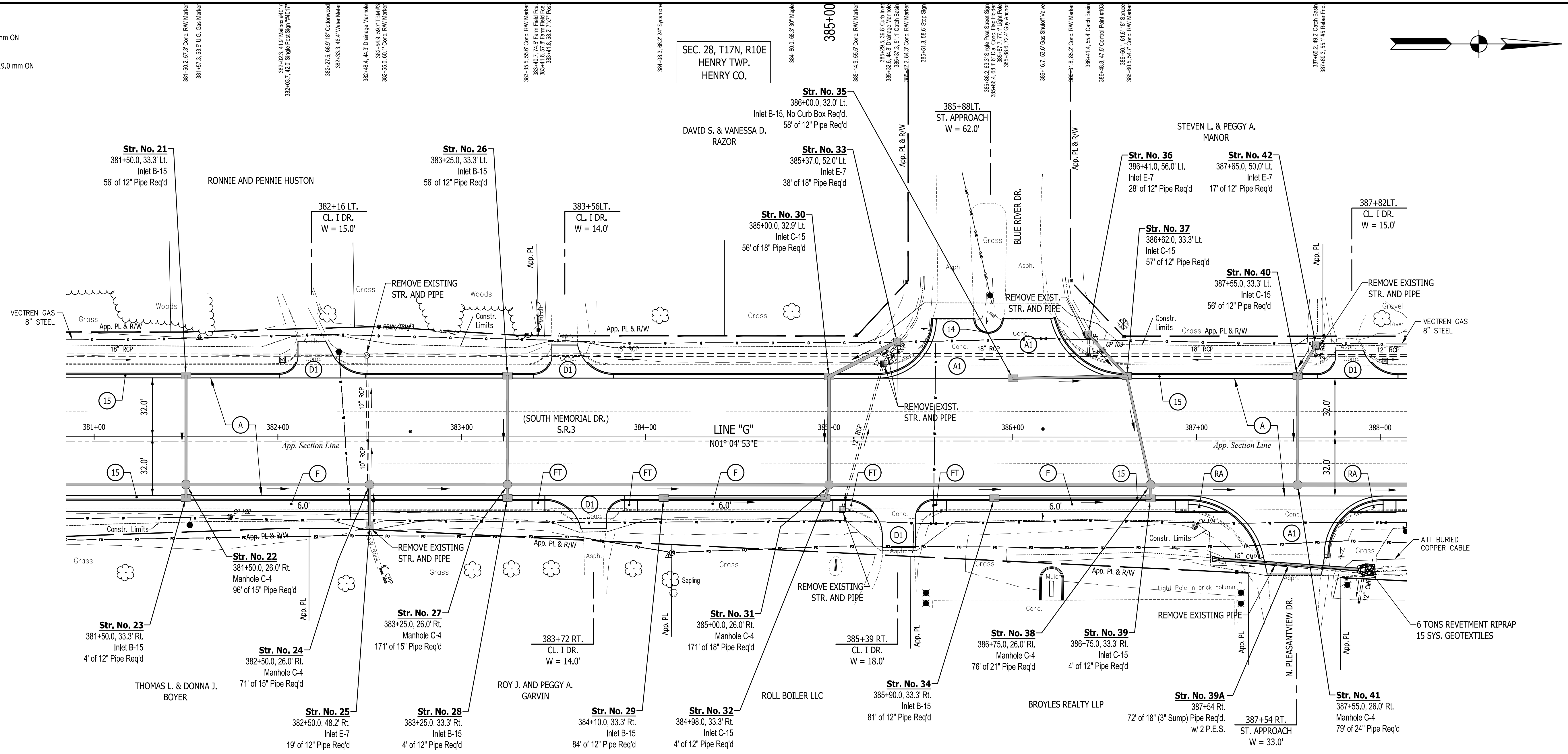
HORIZONTAL SCALE	BRIDGE FILE
1" = 30'	N/A
VERTICAL SCALE	DESIGNATION
1" = 10'	1593230
SURVEY BOOK	SHEETS
N/A	67 of 227
CONTRACT	PROJECT
R-39270	1593230

All R/W On This Sheet To Be As Shown.
All R/W Described From Line "G" Except As Shown.

TBM#1-MAG NAIL SET IN CONC. OF OLD SIGN BASE, 30' +/- NORTH OF C/L SANDY GALE AVE., 50' +/- EAST OF EAST EDGE OF SHOULDER S.R. 3
N: 169231.3, E: 805583.1 - ELEV: 1086.947

TBM#2-MAG NAIL SET IN N.E. COR. OF CONC. BASE FOR OVERHEAD HIGHWAY SIGN, 220' +/- SOUTH OF C/L PLEASANT VIEW DR. 7' +/- WEST OF WEST CURB S.R. 3
N: 169839.0, E: 805448.3 - ELEV: 1093.655

- LEGEND**
- (A) 220#/SYD. CC/QA-HMA, 3, 70, SURFACE 12.5 mm ON 275#/SYD. CC/QA-HMA, 3, 70, INTERMEDIATE 19.0 mm ON 275#/SYD. CC/QA-HMA, 3, 64, BASE 19.0 mm ON 330#/SYD. CC/QA-HMA, 3, 64, BASE 19.0 mm ON 300#/SYD. CC/QA-HMA, 4, 76, INTERMEDIATE, OG, 19.0 mm ON 6 IN. COMPACTED AGGREGATE NO. 53 ON SUBGRADE TREATMENT, TYPE ID
 - (A1) HMA FOR APPROACHES, TYPE C - CONSISTING OF: 220 LBS/SYD. HMA, SURFACE, TYPE C ON 275 LBS/SYD. HMA, INTERMEDIATE, TYPE C ON 605 LBS/SYD. HMA, BASE, TYPE C ON SUBGRADE TREATMENT, TYPE ID
 - (A2) HMA FOR APPROACHES, TYPE D - CONSISTING OF: 220 LBS/SYD. HMA, SURFACE, TYPE D ON 275 LBS/SYD. HMA, INTERMEDIATE, TYPE D ON 880 LBS/SYD. HMA, BASE, TYPE D ON SUBGRADE TREATMENT, TYPE ID
 - (D1) PCCP FOR APPROACHES, 6 IN., ON DENSE GRADED SUBBASE, 6 IN., ON SUBGRADE TREATMENT TYPE II
 - (D2) PCCP FOR APPROACHES, 9 IN., ON DENSE GRADED SUBBASE, 6 IN., ON GEOGRID TYPE 1B, ON SUBGRADE TREATMENT TYPE II
 - (D3) HMA FOR APPROACHES: 165 LBS/SYD. HMA, SURFACE, TYPE C
 - (F) SIDEWALK, CONCRETE, 4 IN.
 - (FT) SIDEWALK TRANSITION
 - (IS) ISLAND, CONCRETE, CURB, 4 IN.
 - (RA) CONCRETE SIDEWALK RAMP
 - (PC) PCCP PATCHING, FULL DEPTH
 - (PH) HMA PATCHING, FULL DEPTH, TYPE C
 - (13) CURB, INTEGRAL CONCRETE
 - (14) CURB AND GUTTER, CONCRETE
 - (15) CURB AND GUTTER, CONCRETE
 - (16) CONCRETE CENTER CURB TYPE D
 - (27) MULCHED SEEDING, U



All R/W On This Sheet To Be As Shown.
All R/W Described From Line "G" Except As Shown.

TBM#3-MAG NAIL SET IN TOP OF CONC. R/W MARKER 40' +/- NORTH OF CL DRIVE TO HOUSE #4017 20' +/- WEST OF WEST CURB OF S.R. 3
N: 170298.5, E: 805445.2 - ELEV: 1083.884

TBM#4-MAG NAIL SET IN TOP OF CONC. R/W MARKER 30' +/- NORTH OF CL NORTH PLEASANTVIEW DRIVE 40' +/- EAST OF EAST CURB OF S.R. 3
N: 170822.1, E: 805591.3 - ELEV: 1077.194

SEC. 28, T17N, R10E
HENRY TWP.
HENRY CO.

SEC. 27, T17N, R10E
HENRY TWP.
HENRY CO.

RECOMMENDED FOR APPROVAL	DESIGN ENGINEER	DATE
DESIGNED: J.P.H.	DRAWN: A.M.	
CHECKED: J.L.B.	CHECKED: J.P.H.	

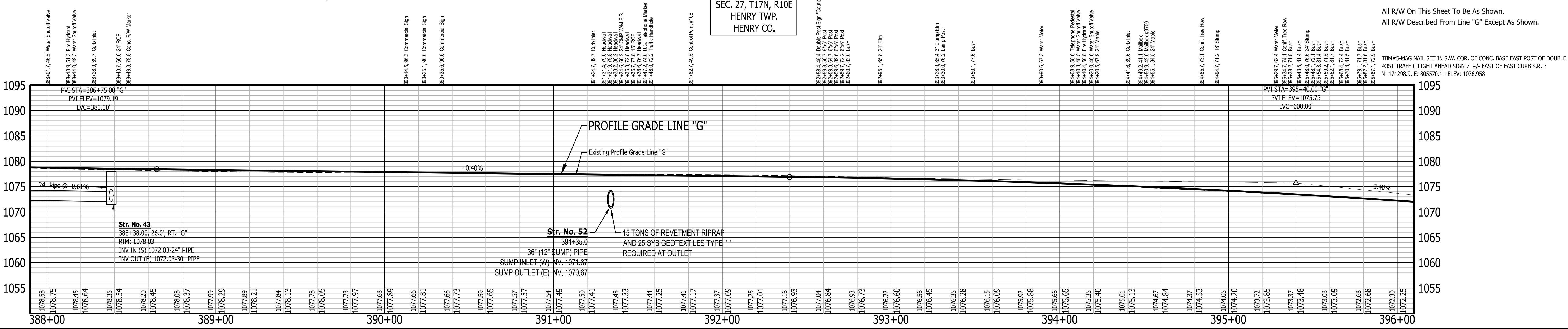
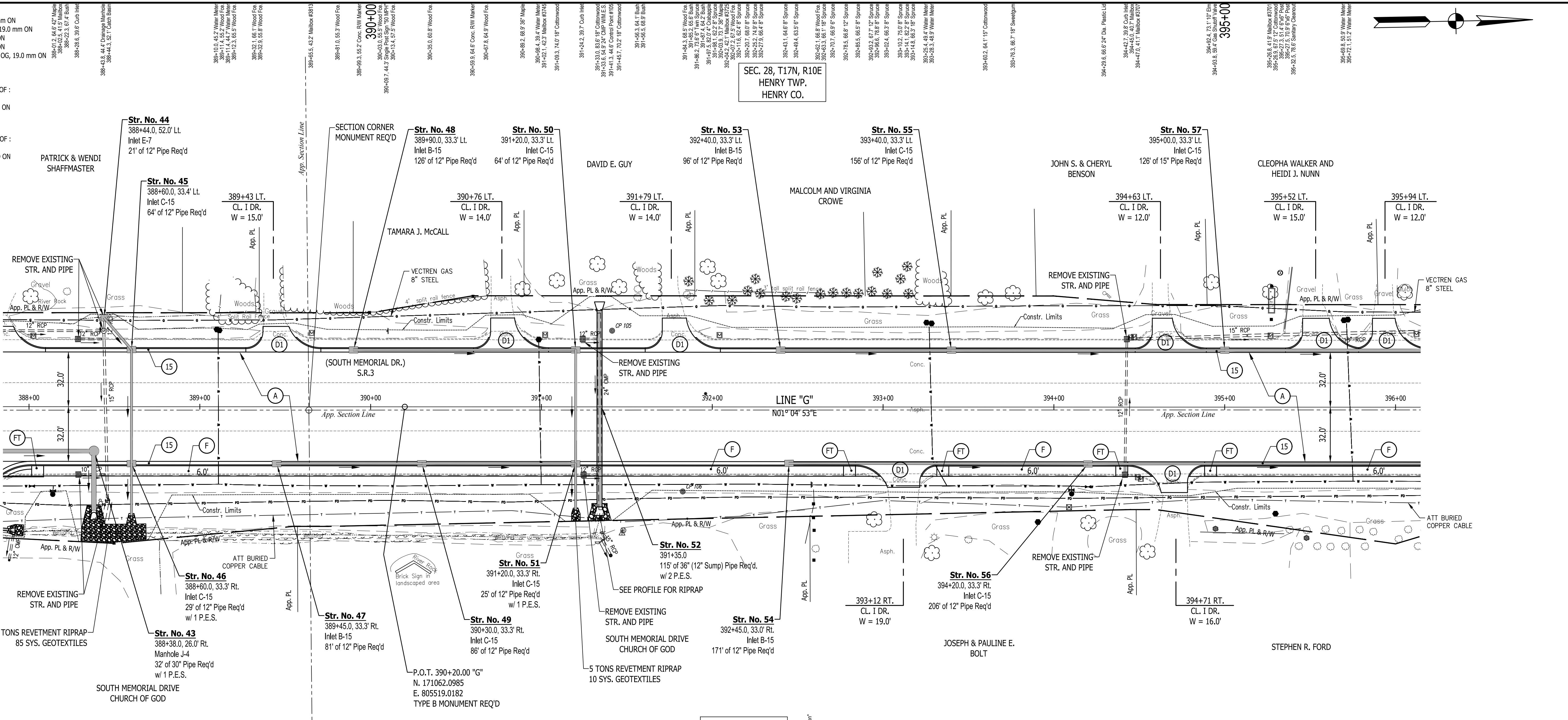
INDIANA DEPARTMENT OF TRANSPORTATION

**LINE G - S.R. 3
PLAN AND PROFILE SHEET 2**

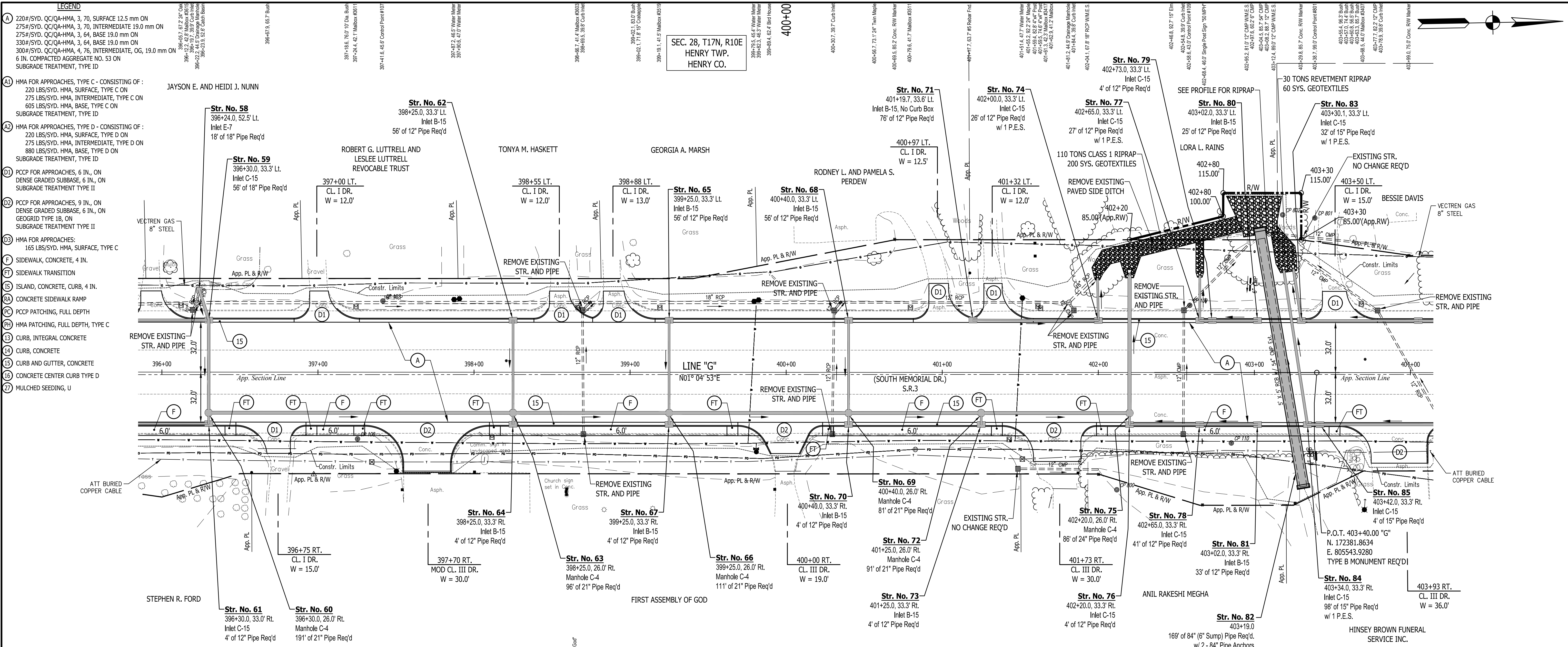
HORIZONTAL SCALE	BRIDGE FILE
1" = 30'	N/A
VERTICAL SCALE	DESIGNATION
1" = 10'	1593230
SURVEY BOOK	SHEETS
N/A	68 of 227
CONTRACT	PROJECT
R-39270	1593230

LEGEND

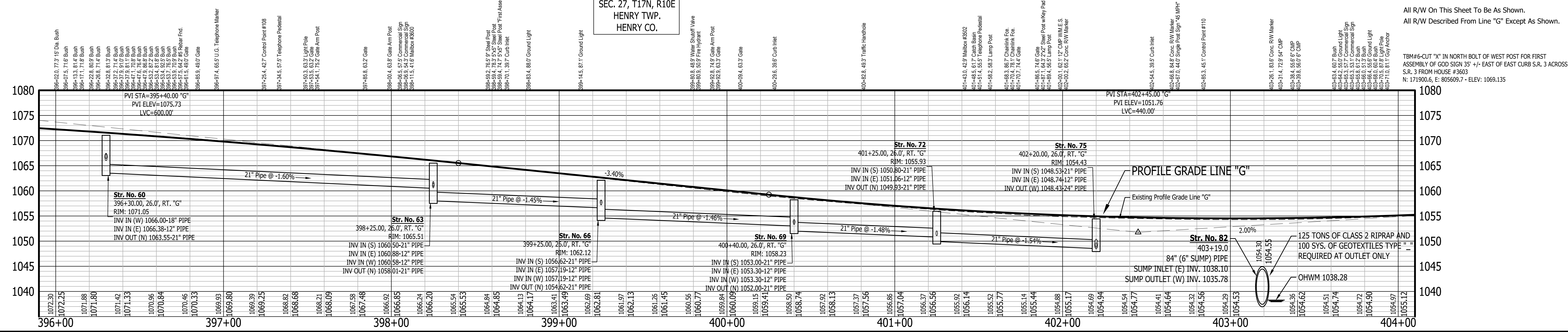
- (A) 220#/SYD. CC/QA-HMA, 3, 70, SURFACE 12.5 mm ON
- 275#/SYD. CC/QA-HMA, 3, 70, INTERMEDIATE 19.0 mm ON
- 275#/SYD. CC/QA-HMA, 3, 64, BASE 19.0 mm ON
- 330#/SYD. CC/QA-HMA, 3, 64, BASE 19.0 mm ON
- 300#/SYD. CC/QA-HMA, 4, 76, INTERMEDIATE, OG, 19.0 mm ON
- 6 IN. COMPACTED AGGREGATE NO. 53 ON
- SUBGRADE TREATMENT, TYPE ID
- (A1) HMA FOR APPROACHES, TYPE C - CONSISTING OF :
220 LBS/SYD. HMA, SURFACE, TYPE C ON
275 LBS/SYD. HMA, INTERMEDIATE, TYPE C ON
605 LBS/SYD. HMA, BASE, TYPE C ON
- SUBGRADE TREATMENT, TYPE ID
- (A2) HMA FOR APPROACHES, TYPE D - CONSISTING OF :
220 LBS/SYD. HMA, SURFACE, TYPE D ON
275 LBS/SYD. HMA, INTERMEDIATE, TYPE D ON
880 LBS/SYD. HMA, BASE, TYPE D ON
- SUBGRADE TREATMENT, TYPE ID
- (D1) PCPC FOR APPROACHES, 6 IN., ON
DENSE GRADED SUBBASE, 6 IN., ON
- SUBGRADE TREATMENT TYPE II
- (D2) PCPC FOR APPROACHES, 9 IN., ON
DENSE GRADED SUBBASE, 6 IN., ON
- GEOGRID TYPE IS, ON
- SUBGRADE TREATMENT TYPE II
- (D3) HMA FOR APPROACHES:
165 LBS/SYD. HMA, SURFACE, TYPE C
- (F) SIDEWALK, CONCRETE, 4 IN.
- (FT) SIDEWALK TRANSITION
- (IS) ISLAND, CONCRETE, CURB, 4 IN.
- (RA) CONCRETE SIDEWALK RAMP
- (PC) PCPC PATCHING, FULL DEPTH
- (PH) HMA PATCHING, FULL DEPTH, TYPE C
- (13) CURB, INTEGRAL CONCRETE
- (14) CURB, CONCRETE
- (15) CURB AND GUTTER, CONCRETE
- (16) CONCRETE CENTER CURB TYPE D
- (27) MULCHED SEEDING, U



<p>105 NORTH: 171184.2650 EAST: 805476.7300</p> <p>106 NORTH: 171223.8550 EAST: 805571.5750</p>	<p>RECOMMENDED FOR APPROVAL</p> <p>DESIGNED: J.P.H. DRAWN: A.M.</p> <p>CHECKED: J.L.B. CHECKED: J.P.H.</p>	<p>INDIANA DEPARTMENT OF TRANSPORTATION</p> <p>LINE G - S.R. 3 PLAN AND PROFILE SHEET 3</p>	<table border="1" style="width: 100%; border-collapse: collapse;"> <tr> <td>HORIZONTAL SCALE</td> <td>BRIDGE FILE</td> </tr> <tr> <td>1" = 30'</td> <td>N/A</td> </tr> <tr> <td>VERTICAL SCALE</td> <td>DESIGNATION</td> </tr> <tr> <td>1" = 10'</td> <td>1593230</td> </tr> <tr> <td>SURVEY BOOK</td> <td>SHEETS</td> </tr> <tr> <td>N/A</td> <td>69 of 227</td> </tr> <tr> <td>CONTRACT</td> <td>PROJECT</td> </tr> <tr> <td>R-39270</td> <td>1593230</td> </tr> </table>	HORIZONTAL SCALE	BRIDGE FILE	1" = 30'	N/A	VERTICAL SCALE	DESIGNATION	1" = 10'	1593230	SURVEY BOOK	SHEETS	N/A	69 of 227	CONTRACT	PROJECT	R-39270	1593230
HORIZONTAL SCALE	BRIDGE FILE																		
1" = 30'	N/A																		
VERTICAL SCALE	DESIGNATION																		
1" = 10'	1593230																		
SURVEY BOOK	SHEETS																		
N/A	69 of 227																		
CONTRACT	PROJECT																		
R-39270	1593230																		



- LEGEND**
- (A) 220#/SYD. CC/QA-HMA, 3, 70, SURFACE 12.5 mm ON
 - (B) 275#/SYD. CC/QA-HMA, 3, 70, INTERMEDIATE 19.0 mm ON
 - (C) 275#/SYD. CC/QA-HMA, 3, 64, BASE 19.0 mm ON
 - (D) 300#/SYD. CC/QA-HMA, 3, 64, BASE 19.0 mm ON
 - (E) 300#/SYD. CC/QA-HMA, 4, 76, INTERMEDIATE, OG, 19.0 mm ON
 - (F) 6 IN. COMPACTED AGGREGATE NO. 53 ON SUBGRADE TREATMENT, TYPE ID
 - (A1) HMA FOR APPROACHES, TYPE C - CONSISTING OF: 220 LBS/SYD. HMA, SURFACE, TYPE C ON 275 LBS/SYD. HMA, INTERMEDIATE, TYPE C ON 605 LBS/SYD. HMA, BASE, TYPE C ON SUBGRADE TREATMENT, TYPE ID
 - (A2) HMA FOR APPROACHES, TYPE D - CONSISTING OF: 220 LBS/SYD. HMA, SURFACE, TYPE D ON 275 LBS/SYD. HMA, INTERMEDIATE, TYPE D ON 880 LBS/SYD. HMA, BASE, TYPE D ON SUBGRADE TREATMENT, TYPE ID
 - (D1) PCCP FOR APPROACHES, 6 IN., ON DENSE GRADED SUBBASE, 6 IN., ON SUBGRADE TREATMENT TYPE II
 - (D2) PCCP FOR APPROACHES, 9 IN., ON DENSE GRADED SUBBASE, 6 IN., ON GEOTRID TYPE 1B, ON SUBGRADE TREATMENT TYPE II
 - (D3) HMA FOR APPROACHES: 165 LBS/SYD. HMA, SURFACE, TYPE C
 - (F) SIDEWALK, CONCRETE, 4 IN.
 - (FT) SIDEWALK TRANSITION
 - (IS) ISLAND, CONCRETE, CURB, 4 IN.
 - (RA) CONCRETE SIDEWALK RAMP
 - (PC) PCCP PATCHING, FULL DEPTH
 - (PH) HMA PATCHING, FULL DEPTH, TYPE C
 - (C) CURB, INTEGRAL CONCRETE
 - (H) CURB, CONCRETE
 - (G) CURB AND GUTTER, CONCRETE
 - (S) CONCRETE CENTER CURB TYPE D
 - (M) MULCHED SEEDING, U



SEC. 27, T17N, R10E HENRY TWP. HENRY CO.

107 NORTH: 171764.4130 EAST: 805487.0300

108 NORTH: 171766.5350 EAST: 805575.0470

109 NORTH: 172301.3010 EAST: 805499.3780

110 NORTH: 172326.3020 EAST: 805588.0220

INDIANA DEPARTMENT OF TRANSPORTATION

RECOMMENDED FOR APPROVAL

DESIGNED: J.P.H. DRAWN: A.M.

CHECKED: J.L.B. CHECKED: J.P.H.

DESIGN ENGINEER DATE

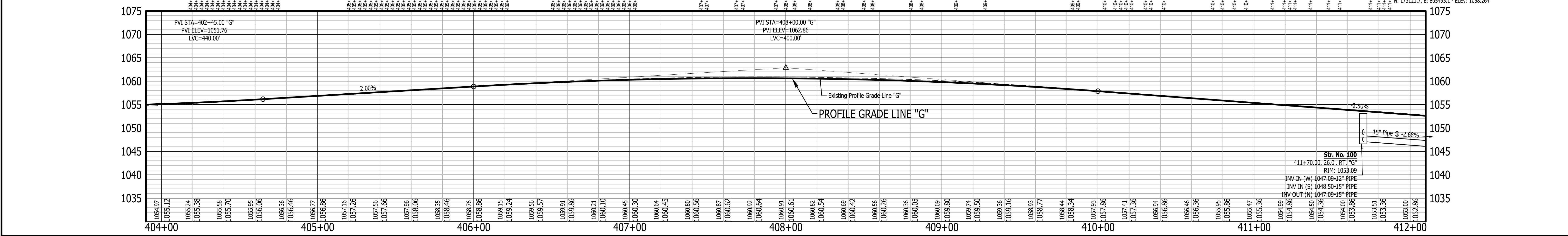
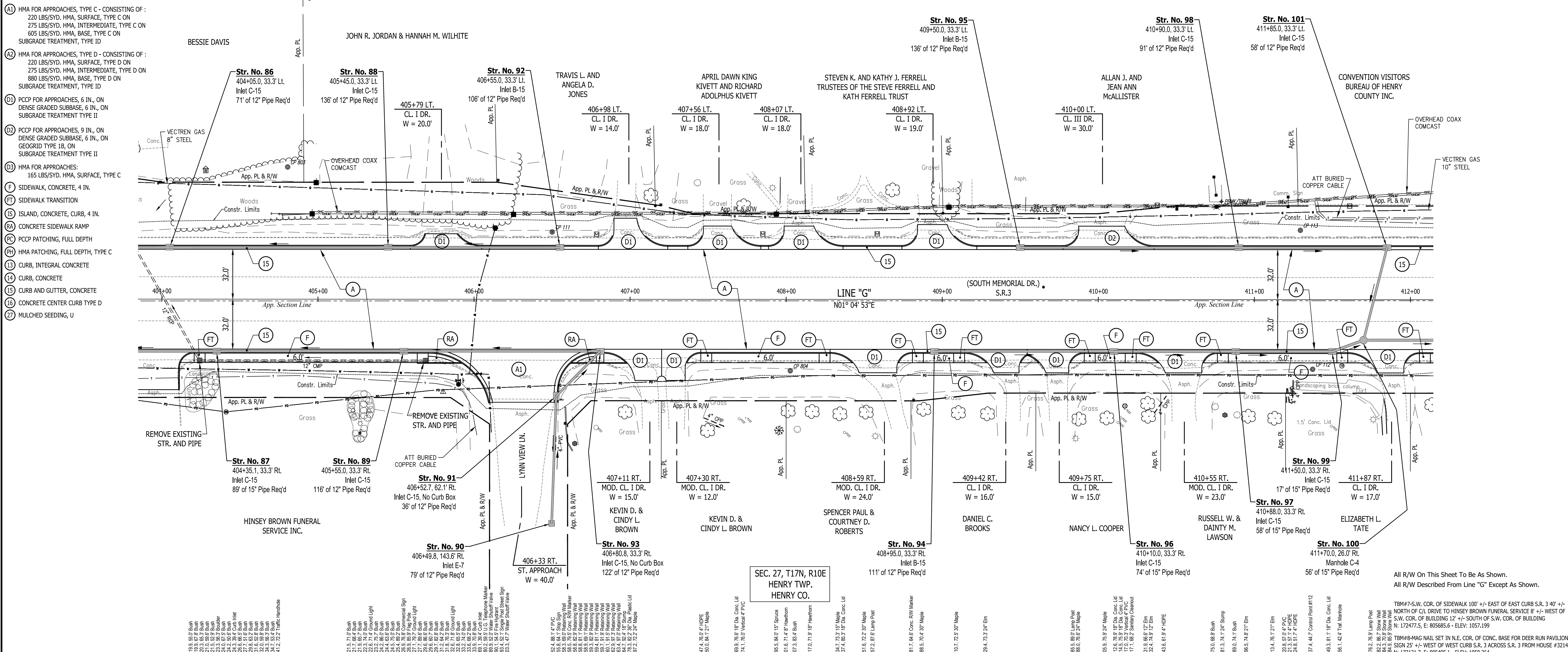
LINE G - S.R. 3

PLAN AND PROFILE SHEET 4

HORIZONTAL SCALE	BRIDGE FILE
1" = 30'	N/A
VERTICAL SCALE	DESIGNATION
1" = 10'	1593230
SURVEY BOOK	SHEETS
N/A	70 of 227
CONTRACT	PROJECT
R-39270	1593230

LEGEND

- (A) 220#/SYD. CC/QA-HMA, 3, 70, SURFACE 12.5 mm ON
- 275#/SYD. CC/QA-HMA, 3, 70, INTERMEDIATE 19.0 mm ON
- 330#/SYD. CC/QA-HMA, 3, 64, BASE 19.0 mm ON
- 300#/SYD. CC/QA-HMA, 4, 76, INTERMEDIATE, OG, 19.0 mm ON
- 6 IN. COMPACTED AGGREGATE NO. 53 ON
- SUBGRADE TREATMENT, TYPE ID
- (A1) HMA FOR APPROACHES, TYPE C - CONSISTING OF :
220 LBS/SYD. HMA, SURFACE, TYPE C ON
- 275 LBS/SYD. HMA, INTERMEDIATE, TYPE C ON
- 605 LBS/SYD. HMA, BASE, TYPE C ON
- SUBGRADE TREATMENT, TYPE ID
- (A2) HMA FOR APPROACHES, TYPE D - CONSISTING OF :
220 LBS/SYD. HMA, SURFACE, TYPE D ON
- 275 LBS/SYD. HMA, INTERMEDIATE, TYPE D ON
- 880 LBS/SYD. HMA, BASE, TYPE D ON
- SUBGRADE TREATMENT, TYPE ID
- (D1) PCCP FOR APPROACHES, 6 IN., ON DENSE GRADED SUBBASE, 6 IN., ON SUBGRADE TREATMENT TYPE II
- (D2) PCCP FOR APPROACHES, 9 IN., ON DENSE GRADED SUBBASE, 6 IN., ON GEGRID TYPE 1B, ON SUBGRADE TREATMENT TYPE II
- (D3) HMA FOR APPROACHES:
165 LBS/SYD. HMA, SURFACE, TYPE C
- (E) SIDEWALK, CONCRETE, 4 IN.
- (F) SIDEWALK TRANSITION
- (H) ISLAND, CONCRETE, CURB, 4 IN.
- (RA) CONCRETE SIDEWALK RAMP
- (PC) PCC PATCHING, FULL DEPTH
- (PH) HMA PATCHING, FULL DEPTH, TYPE C
- (13) CURB, INTEGRAL CONCRETE
- (14) CURB, CONCRETE
- (15) CURB AND GUTTER, CONCRETE
- (16) CONCRETE CENTER CURB TYPE D
- (27) MULCHED SEEDING, U



<p>111 NORTH: 172892.7000 EAST: 805506.6400</p> <p>112 NORTH: 173178.2780 EAST: 805603.6400</p> <p>113 NORTH: 173172.0380 EAST: 805514.4190</p>	<p>RECOMMENDED FOR APPROVAL</p> <p>DESIGNED: J.P.H. DRAWN: A.M.</p> <p>CHECKED: J.L.B. CHECKED: J.P.H.</p>	<p>INDIANA DEPARTMENT OF TRANSPORTATION</p> <p>LINE G - S.R. 3 PLAN AND PROFILE SHEET 5</p>	<table border="1" style="width: 100%; border-collapse: collapse;"> <tr> <td>HORIZONTAL SCALE</td> <td>BRIDGE FILE</td> </tr> <tr> <td>1" = 30'</td> <td>N/A</td> </tr> <tr> <td>VERTICAL SCALE</td> <td>DESIGNATION</td> </tr> <tr> <td>1" = 10'</td> <td>1593230</td> </tr> <tr> <td>SURVEY BOOK</td> <td>SHEETS</td> </tr> <tr> <td>N/A</td> <td>71 of 227</td> </tr> <tr> <td>CONTRACT</td> <td>PROJECT</td> </tr> <tr> <td>R-39270</td> <td>1593230</td> </tr> </table>	HORIZONTAL SCALE	BRIDGE FILE	1" = 30'	N/A	VERTICAL SCALE	DESIGNATION	1" = 10'	1593230	SURVEY BOOK	SHEETS	N/A	71 of 227	CONTRACT	PROJECT	R-39270	1593230
HORIZONTAL SCALE	BRIDGE FILE																		
1" = 30'	N/A																		
VERTICAL SCALE	DESIGNATION																		
1" = 10'	1593230																		
SURVEY BOOK	SHEETS																		
N/A	71 of 227																		
CONTRACT	PROJECT																		
R-39270	1593230																		