

M.O.T. GENERAL NOTES

DESIGN SPEED = 35 M.P.H.

CONSTRUCT THE REQUIRED PORTIONS OF PROPOSED DRAINAGE THAT CROSS ROADWAY PRIOR TO CHANNELIZING TRAFFIC FOR PHASE 1. THIS WORK TO BE DONE USING FLAGGERS WITH REQUIRED ADVANCE SIGNING.

EXISTING PAVEMENT MARKINGS THAT CONFLICT WITH EACH MAINTENANCE OF TRAFFIC SCHEME SHALL BE REMOVED PRIOR TO CONSTRUCTION.

ACCESS TO ALL PROPERTIES SHALL BE MAINTAINED DURING ALL PHASES OF CONSTRUCTION. PROPERTIES WITH MULTIPLE, OR ALTERNATE ACCESS TO S.R. 3, MAY HAVE DRIVES ACCESSING S.R. 3 CLOSED DURING PART OF, OR THE FULL DURATION OF CONSTRUCTION PER APPROVAL OF THE PROPERTY OWNER. WHENEVER POSSIBLE DRIVEWAYS SHALL BE CONSTRUCTED IN PORTIONS TO ALLOW ACCESS TO PROPERTIES AT ALL TIMES. WHENEVER DRIVEWAYS ARE TOO NARROW TO ACCOMMODATE CONTINUOUS ACCESS, THE CONTRACTOR SHALL CONTACT THE PROPERTY OWNER AND WORK OUT A TIME SCHEDULE FOR DRIVEWAY CONSTRUCTION THAT WILL CAUSE THE LEAST INCONVENIENCE TO THE PROPERTY OWNER.

FLAGGERS REQUIRED WHEN CONSTRUCTION ACTIVITY IS TO TAKE PLACE IN CLOSE PROXIMITY TO, OR ACROSS LANES OF TRAFFIC. FOR USE OF FLAGGERS SEE INDOT STANDARD DRAWINGS, STANDARD SPECIFICATIONS AND MUTCD FOR COMPLIANCE.

LEGEND

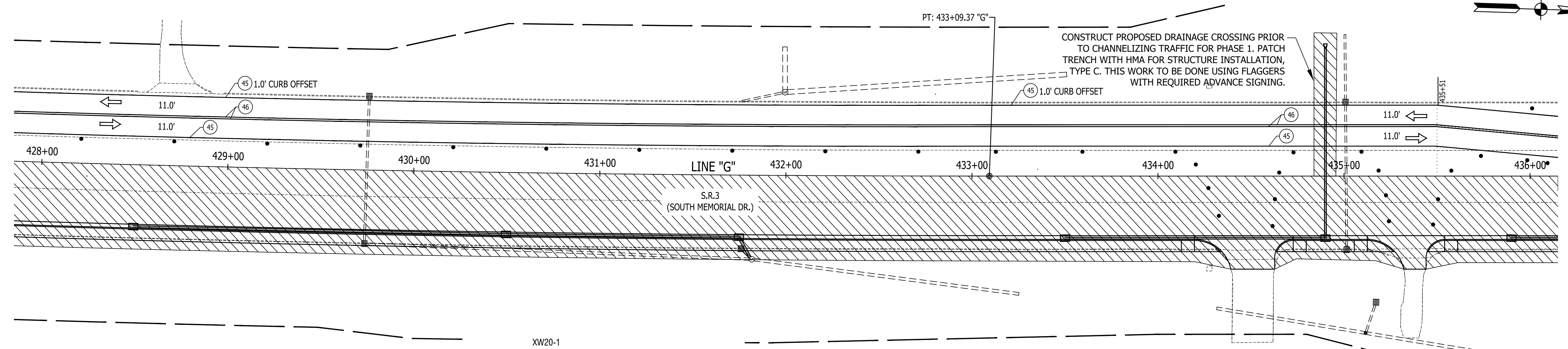
- FLAGGER (SEE M.O.T. GENERAL NOTES)
- STANDARD DRUM
- BARRICADE, TYPE III-B
- TRAFFIC FLOW ARROW
- CONSTRUCTION SIGNS, TYPE A, B OR C
- FLASHING ARROW SIGN
- 45) TEMPORARY PAVEMENT MARKING, SOLID, WHITE, 4"
- 46) TEMPORARY PAVEMENT MARKING, SOLID, YELLOW, 4"
- 47) TEMPORARY PAVEMENT MARKING, SOLID, WHITE, 24" (2' LINE, 4' SPACE)
- 48) TEMPORARY PAVEMENT MARKING, DOTTED, YELLOW, 4" (2' LINE, 4' SPACE)
- 49) TEMPORARY PAVEMENT MARKING, DOTTED, WHITE, 4" (2' LINE, 4' SPACE)
- TEMPORARY PAVEMENT MESSAGE MARKING, LANE INDICATION ARROW

RECOMMENDED FOR APPROVAL	DESIGN ENGINEER	DATE
DESIGNED: J.P.H.	DRAWN: J.P.H.	
CHECKED: J.L.B.	CHECKED: J.L.B.	

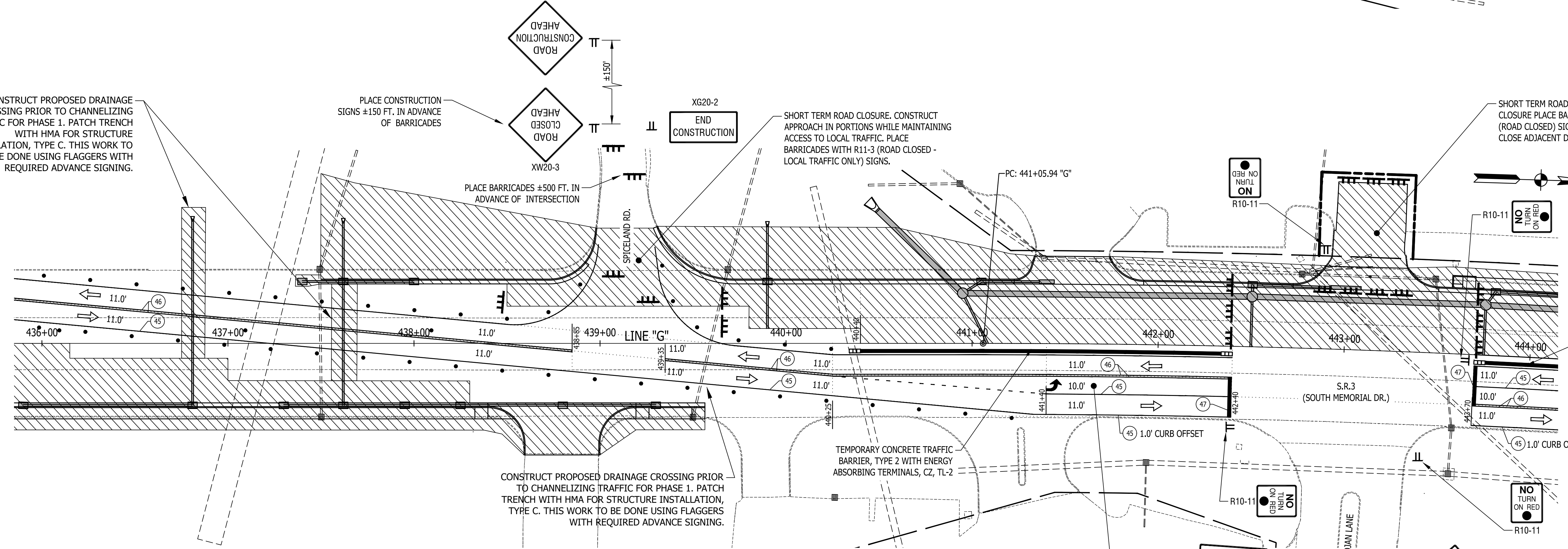
INDIANA DEPARTMENT OF TRANSPORTATION

MOT PHASE 1 STAGE 2 PLAN SHEETS

HORIZONTAL SCALE	BRIDGE FILE
1" = 30'	N/A
VERTICAL SCALE	DESIGNATION
N/A	1593230
SURVEY BOOK	SHEETS
N/A	22 of 227
CONTRACT	PROJECT
R-39270	1593230



CONSTRUCT PROPOSED DRAINAGE CROSSING PRIOR TO CHANNELIZING TRAFFIC FOR PHASE 1. PATCH TRENCH WITH HMA FOR STRUCTURE INSTALLATION, TYPE C. THIS WORK TO BE DONE USING FLAGGERS WITH REQUIRED ADVANCE SIGNING.



SHORT TERM ROAD CLOSURE. DURING CLOSURE PLACE BARRICADES WITH R11-2 (ROAD CLOSED) SIGN ASSEMBLIES. DO NOT CLOSE ADJACENT DRIVES CONCURRENTLY.

TEMPORARY CONCRETE TRAFFIC BARRIER, TYPE 2 WITH ENERGY ABSORBING TERMINALS, CZ, TL-2

M.O.T. GENERAL NOTES

DESIGN SPEED = 35 M.P.H.

CONSTRUCT THE REQUIRED PORTIONS OF PROPOSED DRAINAGE THAT CROSS ROADWAY PRIOR TO CHANNELIZING TRAFFIC FOR PHASE 1. THIS WORK TO BE DONE USING FLAGGERS WITH REQUIRED ADVANCE SIGNING.

EXISTING PAVEMENT MARKINGS THAT CONFLICT WITH EACH MAINTENANCE OF TRAFFIC SCHEME SHALL BE REMOVED PRIOR TO CONSTRUCTION.

ACCESS TO ALL PROPERTIES SHALL BE MAINTAINED DURING ALL PHASES OF CONSTRUCTION. PROPERTIES WITH MULTIPLE, OR ALTERNATE ACCESS TO S.R. 3, MAY HAVE DRIVES ACCESSING S.R. 3 CLOSED DURING PART OF, OR THE FULL DURATION OF CONSTRUCTION PER APPROVAL OF THE PROPERTY OWNER. WHENEVER POSSIBLE DRIVEWAYS SHALL BE CONSTRUCTED IN PORTIONS TO ALLOW ACCESS TO PROPERTIES AT ALL TIMES. WHENEVER DRIVEWAYS ARE TOO NARROW TO ACCOMMODATE CONTINUOUS ACCESS, THE CONTRACTOR SHALL CONTACT THE PROPERTY OWNER AND WORK OUT A TIME SCHEDULE FOR DRIVEWAY CONSTRUCTION THAT WILL CAUSE THE LEAST INCONVENIENCE TO THE PROPERTY OWNER.

FLAGGERS REQUIRED WHEN CONSTRUCTION ACTIVITY IS TO TAKE PLACE IN CLOSE PROXIMITY TO, OR ACROSS LANES OF TRAFFIC. FOR USE OF FLAGGERS SEE INDOT STANDARD DRAWINGS, STANDARD SPECIFICATIONS AND MUTCD FOR COMPLIANCE.

- LEGEND**
- FLAGGER (SEE M.O.T. GENERAL NOTES)
 - STANDARD DRUM
 - BARRICADE, TYPE III-B
 - TRAFFIC FLOW ARROW
 - CONSTRUCTION SIGNS, TYPE A, B OR C
 - FLASHING ARROW SIGN

- 45 TEMPORARY PAVEMENT MARKING, SOLID, WHITE, 4"
- 46 TEMPORARY PAVEMENT MARKING, SOLID, YELLOW, 4"
- 47 TEMPORARY PAVEMENT MARKING, SOLID, WHITE, 24"
- 48 TEMPORARY PAVEMENT MARKING, DOTTED, YELLOW, 4" (2' LINE, 4' SPACE)
- 49 TEMPORARY PAVEMENT MARKING, DOTTED, WHITE, 4" (2' LINE, 4' SPACE)
- TEMPORARY PAVEMENT MESSAGE MARKING, LANE INDICATION ARROW

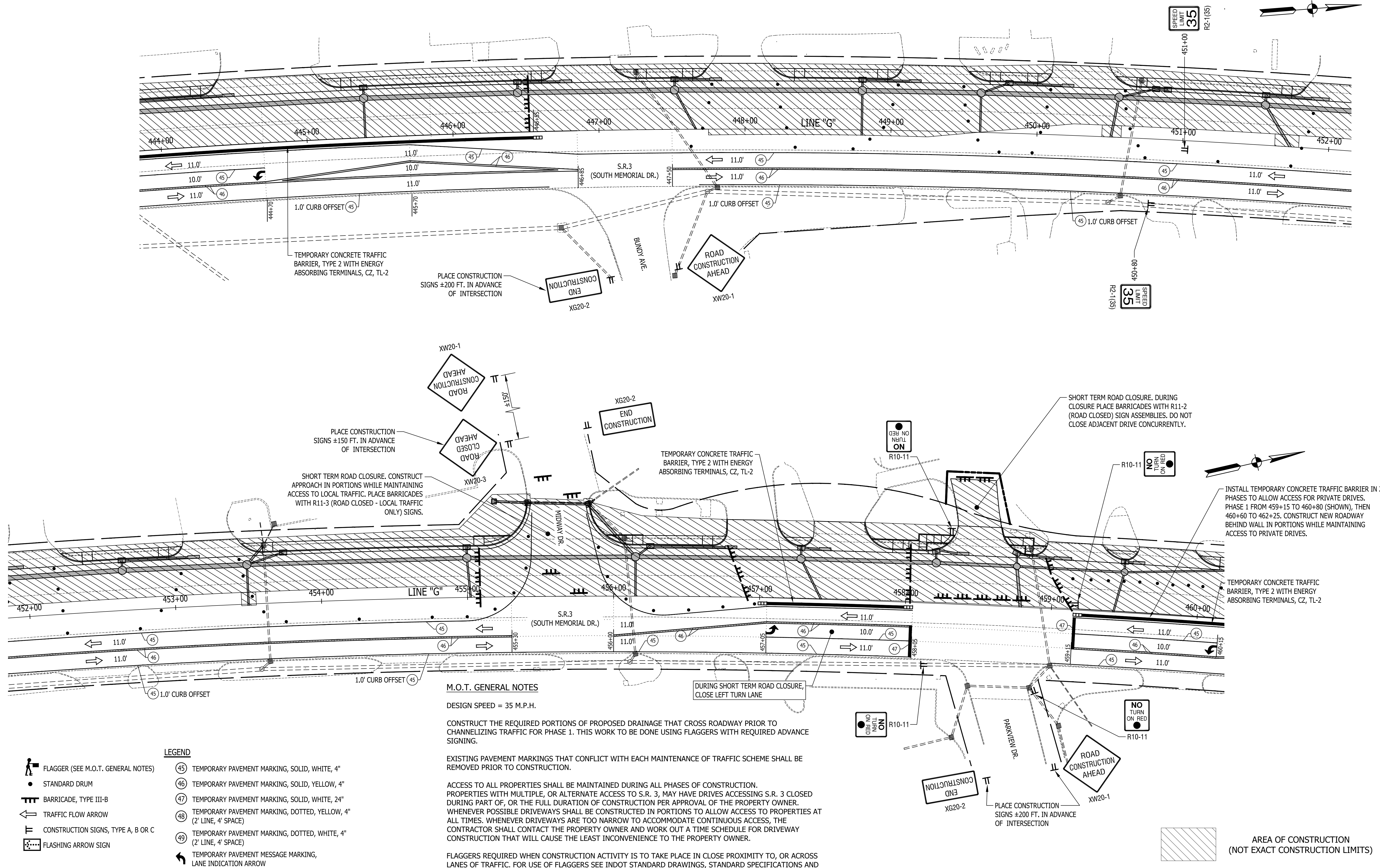
AREA OF CONSTRUCTION (NOT EXACT CONSTRUCTION LIMITS)

RECOMMENDED FOR APPROVAL	DESIGN ENGINEER	DATE
DESIGNED: J.P.H.	DRAWN: J.P.H.	
CHECKED: J.L.B.	CHECKED: J.L.B.	

INDIANA DEPARTMENT OF TRANSPORTATION

MOT PHASE 1 STAGE 2 PLAN SHEETS

HORIZONTAL SCALE	BRIDGE FILE
1" = 30'	N/A
VERTICAL SCALE	DESIGNATION
N/A	1593230
SURVEY BOOK	SHEETS
N/A	23 of 227
CONTRACT	PROJECT
R-39270	1593230



M.O.T. GENERAL NOTES

DESIGN SPEED = 35 M.P.H.

CONSTRUCT THE REQUIRED PORTIONS OF PROPOSED DRAINAGE THAT CROSS ROADWAY PRIOR TO CHANNELIZING TRAFFIC FOR PHASE 1. THIS WORK TO BE DONE USING FLAGGERS WITH REQUIRED ADVANCE SIGNING.

EXISTING PAVEMENT MARKINGS THAT CONFLICT WITH EACH MAINTENANCE OF TRAFFIC SCHEME SHALL BE REMOVED PRIOR TO CONSTRUCTION.

ACCESS TO ALL PROPERTIES SHALL BE MAINTAINED DURING ALL PHASES OF CONSTRUCTION. PROPERTIES WITH MULTIPLE, OR ALTERNATE ACCESS TO S.R. 3, MAY HAVE DRIVES ACCESSING S.R. 3 CLOSED DURING PART OF, OR THE FULL DURATION OF CONSTRUCTION PER APPROVAL OF THE PROPERTY OWNER. WHENEVER POSSIBLE DRIVEWAYS SHALL BE CONSTRUCTED IN PORTIONS TO ALLOW ACCESS TO PROPERTIES AT ALL TIMES. WHENEVER DRIVEWAYS ARE TOO NARROW TO ACCOMMODATE CONTINUOUS ACCESS, THE CONTRACTOR SHALL CONTACT THE PROPERTY OWNER AND WORK OUT A TIME SCHEDULE FOR DRIVEWAY CONSTRUCTION THAT WILL CAUSE THE LEAST INCONVENIENCE TO THE PROPERTY OWNER.

FLAGGERS REQUIRED WHEN CONSTRUCTION ACTIVITY IS TO TAKE PLACE IN CLOSE PROXIMITY TO, OR ACROSS LANES OF TRAFFIC. FOR USE OF FLAGGERS SEE INDOT STANDARD DRAWINGS, STANDARD SPECIFICATIONS AND MUTCD FOR COMPLIANCE.

LEGEND

- FLAGGER (SEE M.O.T. GENERAL NOTES)
- STANDARD DRUM
- BARRICADE, TYPE III-B
- TRAFFIC FLOW ARROW
- CONSTRUCTION SIGNS, TYPE A, B OR C
- FLASHING ARROW SIGN
- (45) TEMPORARY PAVEMENT MARKING, SOLID, WHITE, 4"
- (46) TEMPORARY PAVEMENT MARKING, SOLID, YELLOW, 4"
- (47) TEMPORARY PAVEMENT MARKING, SOLID, WHITE, 24"
- (48) TEMPORARY PAVEMENT MARKING, DOTTED, YELLOW, 4" (2' LINE, 4' SPACE)
- (49) TEMPORARY PAVEMENT MARKING, DOTTED, WHITE, 4" (2' LINE, 4' SPACE)
- TEMPORARY PAVEMENT MESSAGE MARKING, LANE INDICATION ARROW

RECOMMENDED FOR APPROVAL	DESIGN ENGINEER	DATE
DESIGNED: J.P.H.	DRAWN: J.P.H.	
CHECKED: J.L.B.	CHECKED: J.L.B.	

INDIANA DEPARTMENT OF TRANSPORTATION

MOT PHASE 1 STAGE 2 PLAN SHEETS

HORIZONTAL SCALE	BRIDGE FILE
1" = 30'	N/A
VERTICAL SCALE	DESIGNATION
N/A	1593230
SURVEY BOOK	SHEETS
N/A	24 of 227
CONTRACT	PROJECT
R-39270	1593230

INSTALL TEMPORARY CONCRETE TRAFFIC BARRIER IN 2 PHASES TO ALLOW ACCESS FOR PRIVATE DRIVES. PHASE 1 FROM 459+15 TO 460+80 (SHOWN), THEN 460+60 TO 462+25. CONSTRUCT NEW ROADWAY BEHIND WALL IN PORTIONS WHILE MAINTAINING ACCESS TO PRIVATE DRIVES.

TEMPORARY CONCRETE TRAFFIC BARRIER, TYPE 2 WITH ENERGY ABSORBING TERMINALS, CZ, TL-2

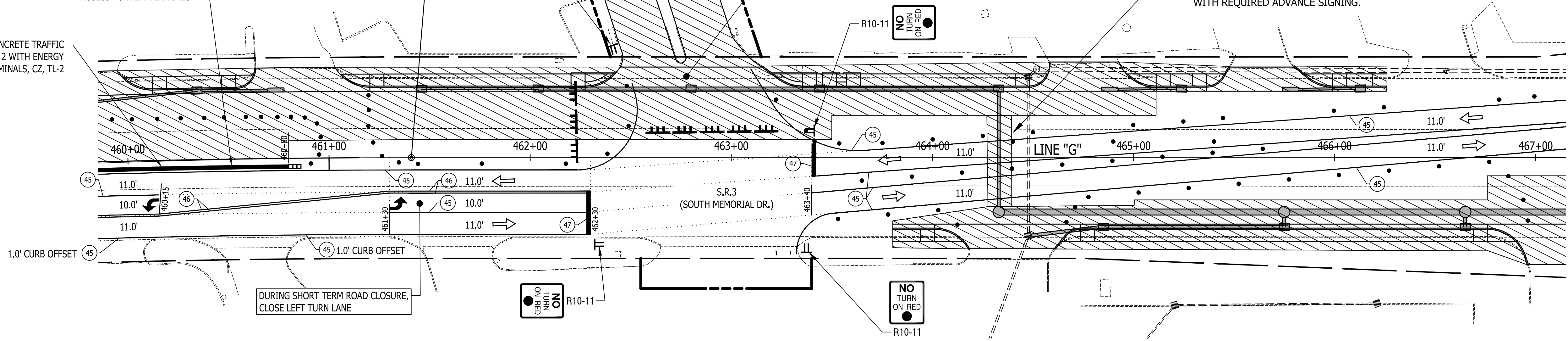
1.0' CURB OFFSET

DURING SHORT TERM ROAD CLOSURE, CLOSE LEFT TURN LANE

DBE NO TURN ON R10-11

SHORT TERM ROAD CLOSURE. DURING CLOSURE PLACE BARRICADES WITH R11-2 (ROAD CLOSED) SIGN ASSEMBLIES. DO NOT CLOSE ADJACENT DRIVES OR MIDWAY DR. CONCURRENTLY.

CONSTRUCT PROPOSED DRAINAGE CROSSING PRIOR TO CHANNELIZING TRAFFIC FOR PHASE 1. PATCH TRENCH WITH HMA FOR STRUCTURE INSTALLATION, TYPE C. THIS WORK TO BE DONE USING FLAGGERS WITH REQUIRED ADVANCE SIGNING.



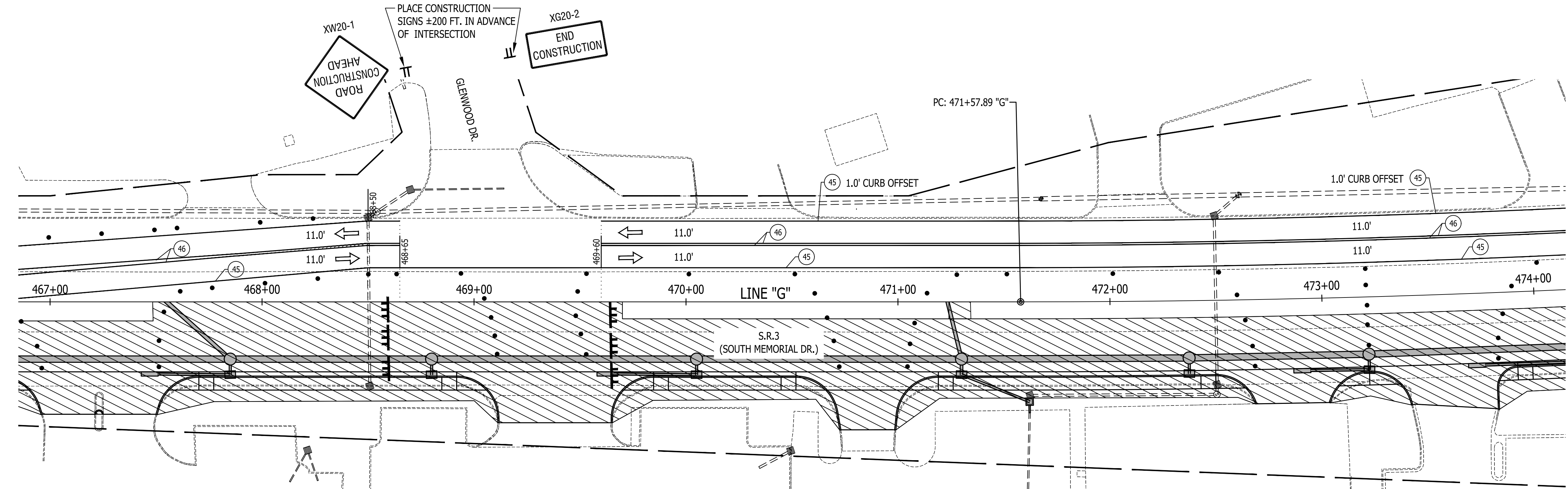
PLACE CONSTRUCTION SIGNS ±200 FT. IN ADVANCE OF INTERSECTION

XW20-1 ROAD AHEAD CONSTRUCTION

XG20-2 END CONSTRUCTION

GLENWOOD DR.

PC: 471+57.89 "G"



M.O.T. GENERAL NOTES

DESIGN SPEED = 35 M.P.H.

CONSTRUCT THE REQUIRED PORTIONS OF PROPOSED DRAINAGE THAT CROSS ROADWAY PRIOR TO CHANNELIZING TRAFFIC FOR PHASE 1. THIS WORK TO BE DONE USING FLAGGERS WITH REQUIRED ADVANCE SIGNING.

EXISTING PAVEMENT MARKINGS THAT CONFLICT WITH EACH MAINTENANCE OF TRAFFIC SCHEME SHALL BE REMOVED PRIOR TO CONSTRUCTION.

ACCESS TO ALL PROPERTIES SHALL BE MAINTAINED DURING ALL PHASES OF CONSTRUCTION. PROPERTIES WITH MULTIPLE, OR ALTERNATE ACCESS TO S.R. 3, MAY HAVE DRIVES ACCESSING S.R. 3 CLOSED DURING PART OF, OR THE FULL DURATION OF CONSTRUCTION PER APPROVAL OF THE PROPERTY OWNER. WHENEVER POSSIBLE DRIVEWAYS SHALL BE CONSTRUCTED IN PORTIONS TO ALLOW ACCESS TO PROPERTIES AT ALL TIMES. WHENEVER DRIVEWAYS ARE TOO NARROW TO ACCOMMODATE CONTINUOUS ACCESS, THE CONTRACTOR SHALL CONTACT THE PROPERTY OWNER AND WORK OUT A TIME SCHEDULE FOR DRIVEWAY CONSTRUCTION THAT WILL CAUSE THE LEAST INCONVENIENCE TO THE PROPERTY OWNER.

FLAGGERS REQUIRED WHEN CONSTRUCTION ACTIVITY IS TO TAKE PLACE IN CLOSE PROXIMITY TO, OR ACROSS LANES OF TRAFFIC. FOR USE OF FLAGGERS SEE INDOT STANDARD DRAWINGS, STANDARD SPECIFICATIONS AND MUTCD FOR COMPLIANCE.

AREA OF CONSTRUCTION (NOT EXACT CONSTRUCTION LIMITS)

- LEGEND**
- FLAGGER (SEE M.O.T. GENERAL NOTES)
 - STANDARD DRUM
 - BARRICADE, TYPE III-B
 - TRAFFIC FLOW ARROW
 - CONSTRUCTION SIGNS, TYPE A, B OR C
 - FLASHING ARROW SIGN

- (45) TEMPORARY PAVEMENT MARKING, SOLID, WHITE, 4"
- (46) TEMPORARY PAVEMENT MARKING, SOLID, YELLOW, 4"
- (47) TEMPORARY PAVEMENT MARKING, SOLID, WHITE, 24"
- (48) TEMPORARY PAVEMENT MARKING, DOTTED, YELLOW, 4" (2' LINE, 4' SPACE)
- (49) TEMPORARY PAVEMENT MARKING, DOTTED, WHITE, 4" (2' LINE, 4' SPACE)
- TEMPORARY PAVEMENT MESSAGE MARKING, LANE INDICATION ARROW

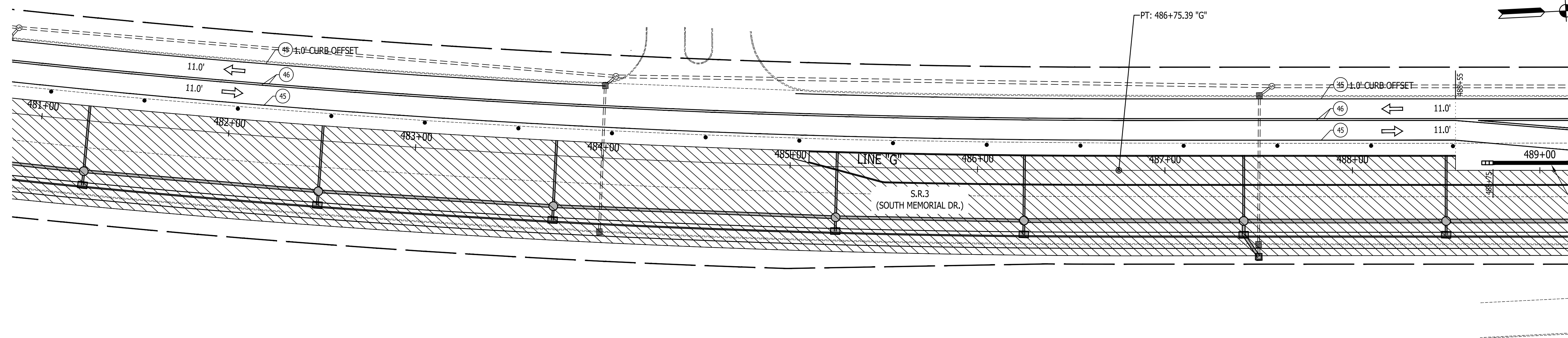
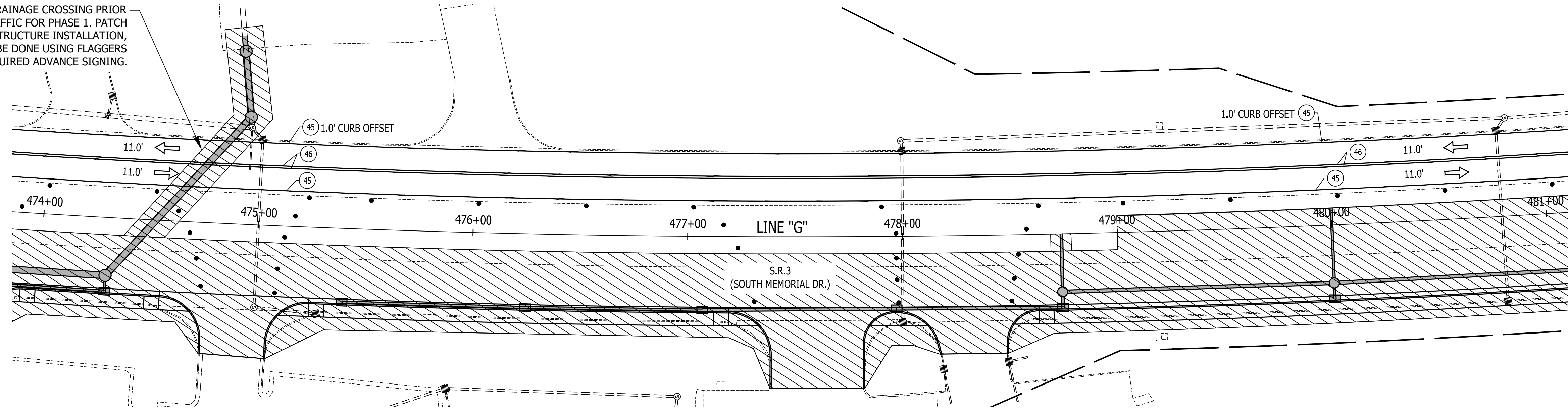
RECOMMENDED FOR APPROVAL	DESIGN ENGINEER	DATE
DESIGNED: J.P.H.	DRAWN: J.P.H.	
CHECKED: J.L.B.	CHECKED: J.L.B.	

INDIANA DEPARTMENT OF TRANSPORTATION

MOT PHASE 1 STAGE 2 PLAN SHEETS

HORIZONTAL SCALE	BRIDGE FILE
1" = 30'	N/A
VERTICAL SCALE	DESIGNATION
N/A	1593230
SURVEY BOOK	SHEETS
N/A	25 of 227
CONTRACT	PROJECT
R-39270	1593230

CONSTRUCT PROPOSED DRAINAGE CROSSING PRIOR TO CHANNELIZING TRAFFIC FOR PHASE 1. PATCH TRENCH WITH HMA FOR STRUCTURE INSTALLATION, TYPE C. THIS WORK TO BE DONE USING FLAGGERS WITH REQUIRED ADVANCE SIGNING.



TEMPORARY CONCRETE TRAFFIC BARRIER, TYPE 2 WITH ENERGY ABSORBING TERMINALS, CZ, TL-2

M.O.T. GENERAL NOTES

DESIGN SPEED = 35 M.P.H.

CONSTRUCT THE REQUIRED PORTIONS OF PROPOSED DRAINAGE THAT CROSS ROADWAY PRIOR TO CHANNELIZING TRAFFIC FOR PHASE 1. THIS WORK TO BE DONE USING FLAGGERS WITH REQUIRED ADVANCE SIGNING.

EXISTING PAVEMENT MARKINGS THAT CONFLICT WITH EACH MAINTENANCE OF TRAFFIC SCHEME SHALL BE REMOVED PRIOR TO CONSTRUCTION.

ACCESS TO ALL PROPERTIES SHALL BE MAINTAINED DURING ALL PHASES OF CONSTRUCTION. PROPERTIES WITH MULTIPLE, OR ALTERNATE ACCESS TO S.R. 3, MAY HAVE DRIVES ACCESSING S.R. 3 CLOSED DURING PART OF, OR THE FULL DURATION OF CONSTRUCTION PER APPROVAL OF THE PROPERTY OWNER. WHENEVER POSSIBLE DRIVEWAYS SHALL BE CONSTRUCTED IN PORTIONS TO ALLOW ACCESS TO PROPERTIES AT ALL TIMES. WHENEVER DRIVEWAYS ARE TOO NARROW TO ACCOMMODATE CONTINUOUS ACCESS, THE CONTRACTOR SHALL CONTACT THE PROPERTY OWNER AND WORK OUT A TIME SCHEDULE FOR DRIVEWAY CONSTRUCTION THAT WILL CAUSE THE LEAST INCONVENIENCE TO THE PROPERTY OWNER.

FLAGGERS REQUIRED WHEN CONSTRUCTION ACTIVITY IS TO TAKE PLACE IN CLOSE PROXIMITY TO, OR ACROSS LANES OF TRAFFIC. FOR USE OF FLAGGERS SEE INDOT STANDARD DRAWINGS, STANDARD SPECIFICATIONS AND MUTCD FOR COMPLIANCE.

AREA OF CONSTRUCTION (NOT EXACT CONSTRUCTION LIMITS)

- FLAGGER (SEE M.O.T. GENERAL NOTES)
- STANDARD DRUM
- BARRICADE, TYPE III-B
- TRAFFIC FLOW ARROW
- CONSTRUCTION SIGNS, TYPE A, B OR C
- FLASHING ARROW SIGN

LEGEND

- 45 TEMPORARY PAVEMENT MARKING, SOLID, WHITE, 4"
- 46 TEMPORARY PAVEMENT MARKING, SOLID, YELLOW, 4"
- 47 TEMPORARY PAVEMENT MARKING, SOLID, WHITE, 24"
- 48 TEMPORARY PAVEMENT MARKING, DOTTED, YELLOW, 4" (2' LINE, 4' SPACE)
- 49 TEMPORARY PAVEMENT MARKING, DOTTED, WHITE, 4" (2' LINE, 4' SPACE)
- TEMPORARY PAVEMENT MESSAGE MARKING, LANE INDICATION ARROW

RECOMMENDED FOR APPROVAL	DESIGN ENGINEER	DATE
DESIGNED: J.P.H.	DRAWN: J.P.H.	
CHECKED: J.L.B.	CHECKED: J.L.B.	

INDIANA DEPARTMENT OF TRANSPORTATION

MOT PHASE 1 STAGE 2 PLAN SHEETS

HORIZONTAL SCALE	BRIDGE FILE
1" = 30'	N/A
VERTICAL SCALE	DESIGNATION
N/A	1593230
SURVEY BOOK	SHEETS
N/A	26 of 227
CONTRACT	PROJECT
R-39270	1593230

M.O.T. GENERAL NOTES

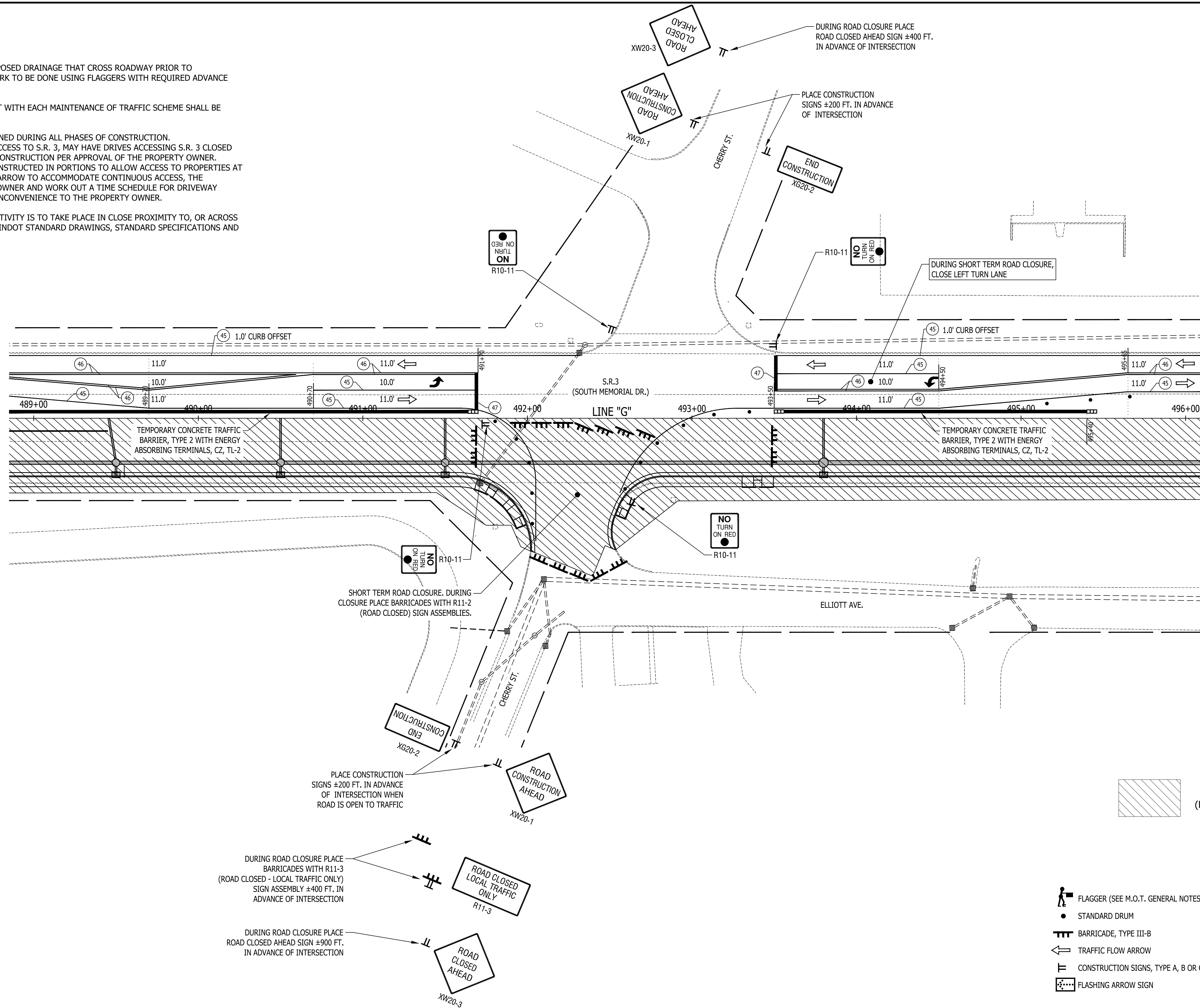
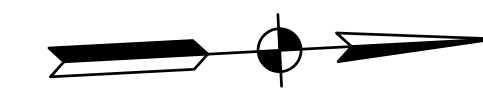
DESIGN SPEED = 35 M.P.H.

CONSTRUCT THE REQUIRED PORTIONS OF PROPOSED DRAINAGE THAT CROSS ROADWAY PRIOR TO CHANNELIZING TRAFFIC FOR PHASE 1. THIS WORK TO BE DONE USING FLAGGERS WITH REQUIRED ADVANCE SIGNING.

EXISTING PAVEMENT MARKINGS THAT CONFLICT WITH EACH MAINTENANCE OF TRAFFIC SCHEME SHALL BE REMOVED PRIOR TO CONSTRUCTION.

ACCESS TO ALL PROPERTIES SHALL BE MAINTAINED DURING ALL PHASES OF CONSTRUCTION. PROPERTIES WITH MULTIPLE, OR ALTERNATE ACCESS TO S.R. 3, MAY HAVE DRIVES ACCESSING S.R. 3 CLOSED DURING PART OF, OR THE FULL DURATION OF CONSTRUCTION PER APPROVAL OF THE PROPERTY OWNER. WHENEVER POSSIBLE DRIVEWAYS SHALL BE CONSTRUCTED IN PORTIONS TO ALLOW ACCESS TO PROPERTIES AT ALL TIMES. WHENEVER DRIVEWAYS ARE TOO NARROW TO ACCOMMODATE CONTINUOUS ACCESS, THE CONTRACTOR SHALL CONTACT THE PROPERTY OWNER AND WORK OUT A TIME SCHEDULE FOR DRIVEWAY CONSTRUCTION THAT WILL CAUSE THE LEAST INCONVENIENCE TO THE PROPERTY OWNER.

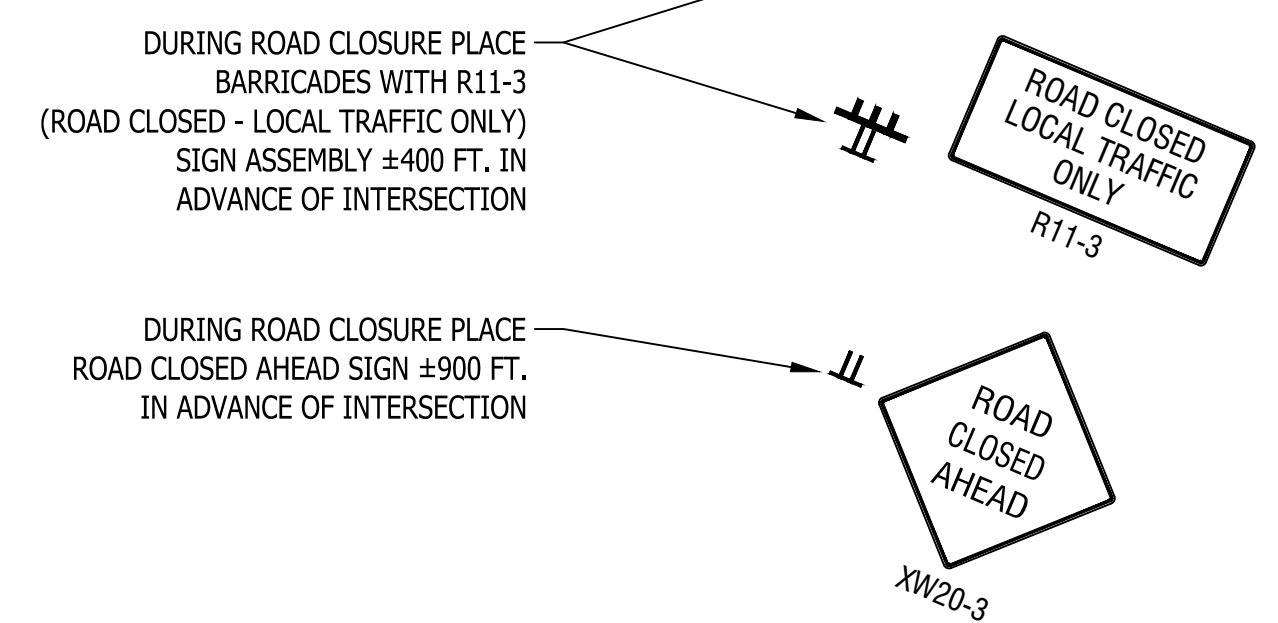
FLAGGERS REQUIRED WHEN CONSTRUCTION ACTIVITY IS TO TAKE PLACE IN CLOSE PROXIMITY TO, OR ACROSS LANES OF TRAFFIC. FOR USE OF FLAGGERS SEE INDOT STANDARD DRAWINGS, STANDARD SPECIFICATIONS AND MUTCD FOR COMPLIANCE.



AREA OF CONSTRUCTION (NOT EXACT CONSTRUCTION LIMITS)

LEGEND

	FLAGGER (SEE M.O.T. GENERAL NOTES)		TEMPORARY PAVEMENT MARKING, SOLID, WHITE, 4"
	STANDARD DRUM		TEMPORARY PAVEMENT MARKING, SOLID, YELLOW, 4"
	BARRICADE, TYPE III-B		TEMPORARY PAVEMENT MARKING, SOLID, WHITE, 24"
	TRAFFIC FLOW ARROW		TEMPORARY PAVEMENT MARKING, DOTTED, YELLOW, 4" (2' LINE, 4' SPACE)
	CONSTRUCTION SIGNS, TYPE A, B OR C		TEMPORARY PAVEMENT MARKING, DOTTED, WHITE, 4" (2' LINE, 4' SPACE)
	FLASHING ARROW SIGN		TEMPORARY PAVEMENT MESSAGE MARKING, LANE INDICATION ARROW

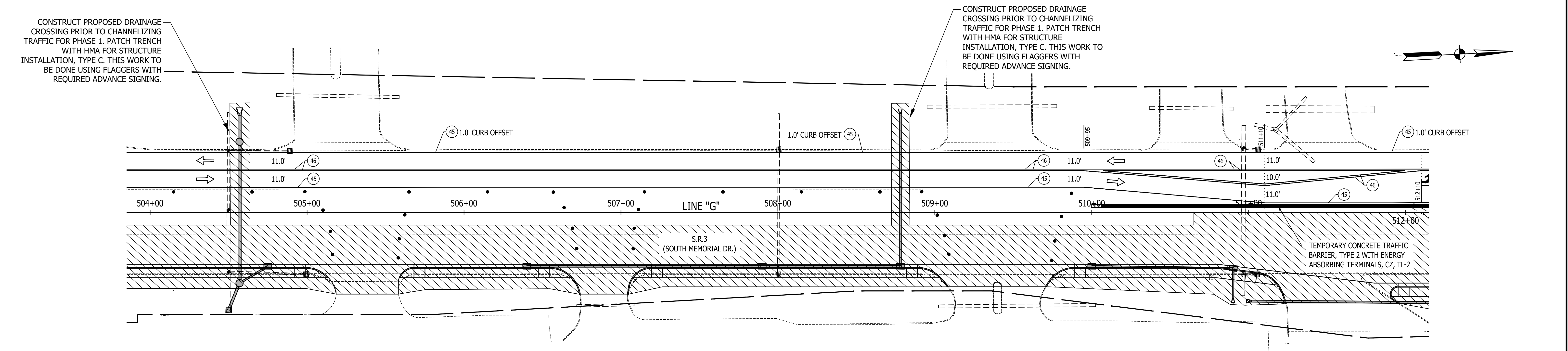
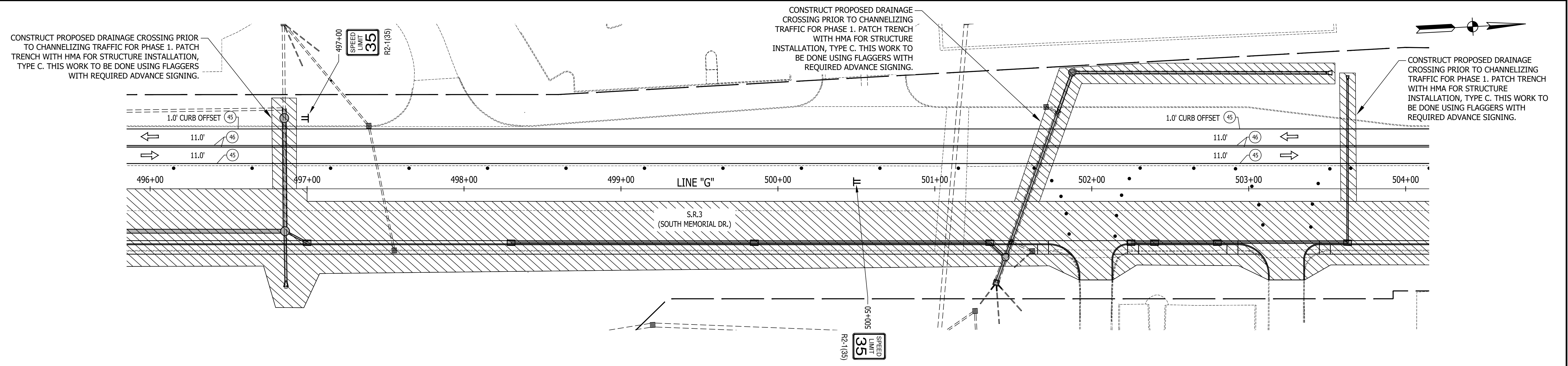


RECOMMENDED FOR APPROVAL _____	DESIGN ENGINEER _____	DATE _____
DESIGNED: J.P.H.	DRAWN: J.P.H.	
CHECKED: J.L.B.	CHECKED: J.L.B.	

INDIANA DEPARTMENT OF TRANSPORTATION

MOT PHASE 1 STAGE 2 PLAN SHEETS

HORIZONTAL SCALE	BRIDGE FILE
1" = 30'	N/A
VERTICAL SCALE	DESIGNATION
N/A	1593230
SURVEY BOOK	SHEETS
N/A	27 of 227
CONTRACT	PROJECT
R-39270	1593230



M.O.T. GENERAL NOTES

DESIGN SPEED = 35 M.P.H.

CONSTRUCT THE REQUIRED PORTIONS OF PROPOSED DRAINAGE THAT CROSS ROADWAY PRIOR TO CHANNELIZING TRAFFIC FOR PHASE 1. THIS WORK TO BE DONE USING FLAGGERS WITH REQUIRED ADVANCE SIGNING.

EXISTING PAVEMENT MARKINGS THAT CONFLICT WITH EACH MAINTENANCE OF TRAFFIC SCHEME SHALL BE REMOVED PRIOR TO CONSTRUCTION.

ACCESS TO ALL PROPERTIES SHALL BE MAINTAINED DURING ALL PHASES OF CONSTRUCTION. PROPERTIES WITH MULTIPLE, OR ALTERNATE ACCESS TO S.R. 3, MAY HAVE DRIVES ACCESSING S.R. 3 CLOSED DURING PART OF, OR THE FULL DURATION OF CONSTRUCTION PER APPROVAL OF THE PROPERTY OWNER. WHENEVER POSSIBLE DRIVEWAYS SHALL BE CONSTRUCTED IN PORTIONS TO ALLOW ACCESS TO PROPERTIES AT ALL TIMES. WHENEVER DRIVEWAYS ARE TOO NARROW TO ACCOMMODATE CONTINUOUS ACCESS, THE CONTRACTOR SHALL CONTACT THE PROPERTY OWNER AND WORK OUT A TIME SCHEDULE FOR DRIVEWAY CONSTRUCTION THAT WILL CAUSE THE LEAST INCONVENIENCE TO THE PROPERTY OWNER.

FLAGGERS REQUIRED WHEN CONSTRUCTION ACTIVITY IS TO TAKE PLACE IN CLOSE PROXIMITY TO, OR ACROSS LANES OF TRAFFIC. FOR USE OF FLAGGERS SEE INDOT STANDARD DRAWINGS, STANDARD SPECIFICATIONS AND MUTCD FOR COMPLIANCE.

AREA OF CONSTRUCTION
(NOT EXACT CONSTRUCTION LIMITS)

LEGEND	
	FLAGGER (SEE M.O.T. GENERAL NOTES)
	STANDARD DRUM
	BARRICADE, TYPE III-B
	TRAFFIC FLOW ARROW
	CONSTRUCTION SIGNS, TYPE A, B OR C
	FLASHING ARROW SIGN
	TEMPORARY PAVEMENT MARKING, SOLID, WHITE, 4"
	TEMPORARY PAVEMENT MARKING, SOLID, YELLOW, 4"
	TEMPORARY PAVEMENT MARKING, SOLID, WHITE, 24"
	TEMPORARY PAVEMENT MARKING, DOTTED, YELLOW, 4" (2' LINE, 4' SPACE)
	TEMPORARY PAVEMENT MARKING, DOTTED, WHITE, 4" (2' LINE, 4' SPACE)
	TEMPORARY PAVEMENT MESSAGE MARKING, LANE INDICATION ARROW

RECOMMENDED FOR APPROVAL	DESIGN ENGINEER	DATE
DESIGNED: J.P.H.	DRAWN: J.P.H.	
CHECKED: J.L.B.	CHECKED: J.L.B.	

INDIANA DEPARTMENT OF TRANSPORTATION

MOT PHASE 1 STAGE 2 PLAN SHEETS

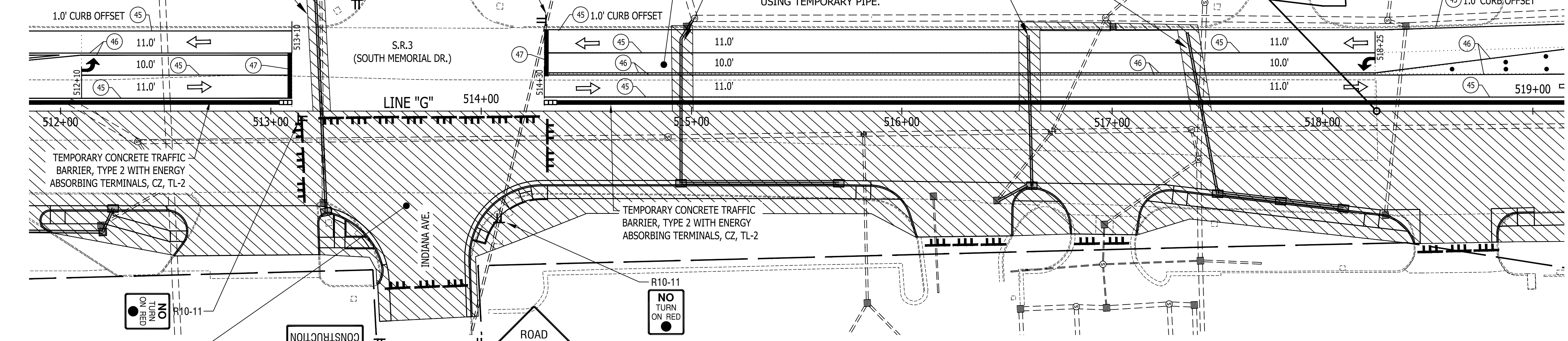
HORIZONTAL SCALE	BRIDGE FILE
1" = 30'	N/A
VERTICAL SCALE	DESIGNATION
N/A	1593230
SURVEY BOOK	SHEETS
N/A	28 of 227
CONTRACT	PROJECT
R-39270	1593230

CONSTRUCT PROPOSED DRAINAGE CROSSING PRIOR TO CHANNELIZING TRAFFIC FOR PHASE 1. PATCH TRENCH WITH HMA FOR STRUCTURE INSTALLATION, TYPE C. THIS WORK TO BE DONE USING FLAGGERS WITH REQUIRED ADVANCE SIGNING.

DURING SHORT TERM ROAD CLOSURE, CLOSE LEFT TURN LANE

CONSTRUCT PROPOSED DRAINAGE CROSSING PRIOR TO CHANNELIZING TRAFFIC FOR PHASE 1. PATCH TRENCH WITH HMA FOR STRUCTURE INSTALLATION, TYPE C. THIS WORK TO BE DONE USING FLAGGERS WITH REQUIRED ADVANCE SIGNING. CONNECT TO EXISTING STRUCTURES USING TEMPORARY PIPE.

END PROJECT NO. 1593230
STA: 518+25.77 LINE "G"



TEMPORARY CONCRETE TRAFFIC BARRIER, TYPE 2 WITH ENERGY ABSORBING TERMINALS, CZ, TL-2

SHORT TERM ROAD CLOSURE, DURING CLOSURE PLACE BARRICADES WITH R11-2 (ROAD CLOSED) SIGN ASSEMBLIES.

PLACE CONSTRUCTION SIGNS ±200 FT. IN ADVANCE OF INTERSECTION WHEN ROAD IS OPEN TO TRAFFIC

DURING ROAD CLOSURE PLACE BARRICADES WITH R11-4 (ROAD CLOSED THRU TRAFFIC) SIGN ASSEMBLY ±300 FT. IN ADVANCE OF INTERSECTION

DURING ROAD CLOSURE PLACE ROAD CLOSED AHEAD SIGN ±800 FT. IN ADVANCE OF INTERSECTION

REMOVE EXISTING CONCRETE CENTER CURB PRIOR TO CHANNELIZING TRAFFIC FOR PHASE 1. PATCH WITH HMA FOR PATCHING, TYPE C. THIS WORK TO BE DONE USING FLAGGERS WITH REQUIRED ADVANCE SIGNING.

PLACE CONSTRUCTION SIGNS ±500 FT. IN ADVANCE OF INTERSECTION

M.O.T. GENERAL NOTES

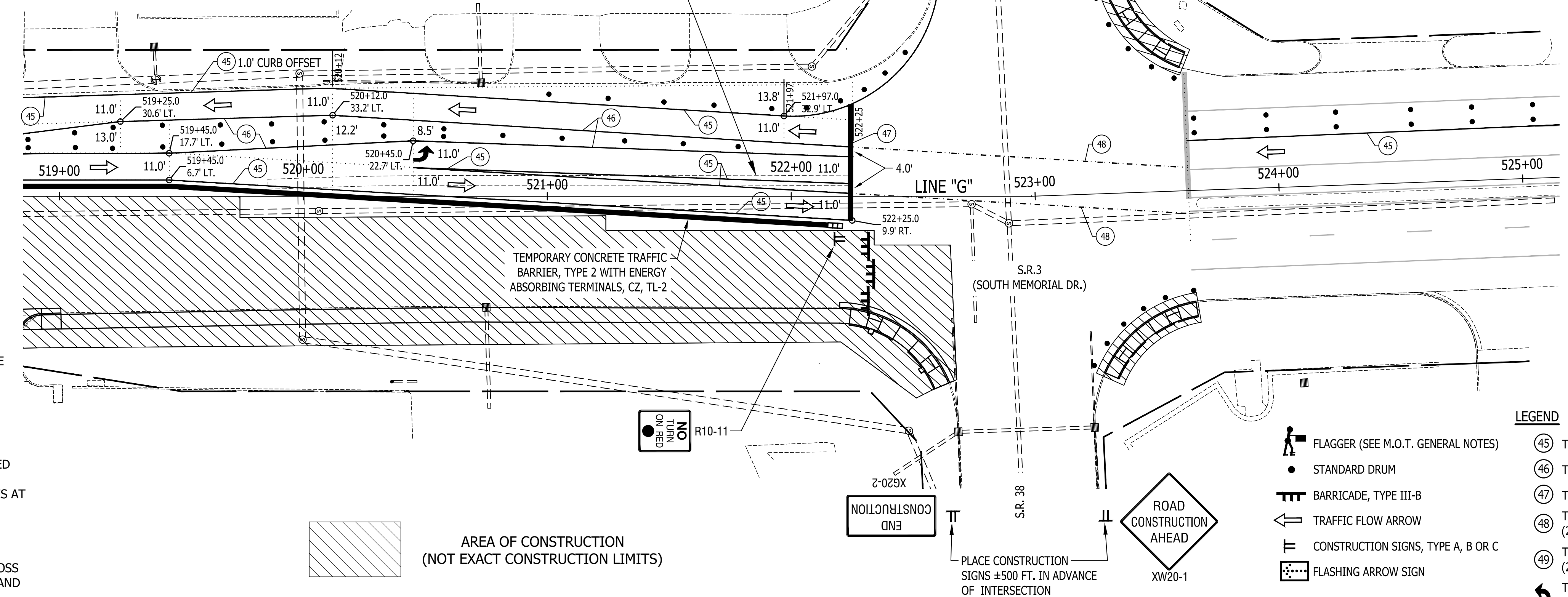
DESIGN SPEED = 35 M.P.H.

CONSTRUCT THE REQUIRED PORTIONS OF PROPOSED DRAINAGE THAT CROSS ROADWAY PRIOR TO CHANNELIZING TRAFFIC FOR PHASE 1. THIS WORK TO BE DONE USING FLAGGERS WITH REQUIRED ADVANCE SIGNING.

EXISTING PAVEMENT MARKINGS THAT CONFLICT WITH EACH MAINTENANCE OF TRAFFIC SCHEME SHALL BE REMOVED PRIOR TO CONSTRUCTION.

ACCESS TO ALL PROPERTIES SHALL BE MAINTAINED DURING ALL PHASES OF CONSTRUCTION. PROPERTIES WITH MULTIPLE, OR ALTERNATE ACCESS TO S.R. 3, MAY HAVE DRIVES ACCESSING S.R. 3 CLOSED DURING PART OF, OR THE FULL DURATION OF CONSTRUCTION PER APPROVAL OF THE PROPERTY OWNER. WHENEVER POSSIBLE DRIVEWAYS SHALL BE CONSTRUCTED IN PORTIONS TO ALLOW ACCESS TO PROPERTIES AT ALL TIMES. WHENEVER DRIVEWAYS ARE TOO NARROW TO ACCOMMODATE CONTINUOUS ACCESS, THE CONTRACTOR SHALL CONTACT THE PROPERTY OWNER AND WORK OUT A TIME SCHEDULE FOR DRIVEWAY CONSTRUCTION THAT WILL CAUSE THE LEAST INCONVENIENCE TO THE PROPERTY OWNER.

FLAGGERS REQUIRED WHEN CONSTRUCTION ACTIVITY IS TO TAKE PLACE IN CLOSE PROXIMITY TO, OR ACROSS LANES OF TRAFFIC. FOR USE OF FLAGGERS SEE INDOT STANDARD DRAWINGS, STANDARD SPECIFICATIONS AND MUTCD FOR COMPLIANCE.



AREA OF CONSTRUCTION (NOT EXACT CONSTRUCTION LIMITS)

LEGEND

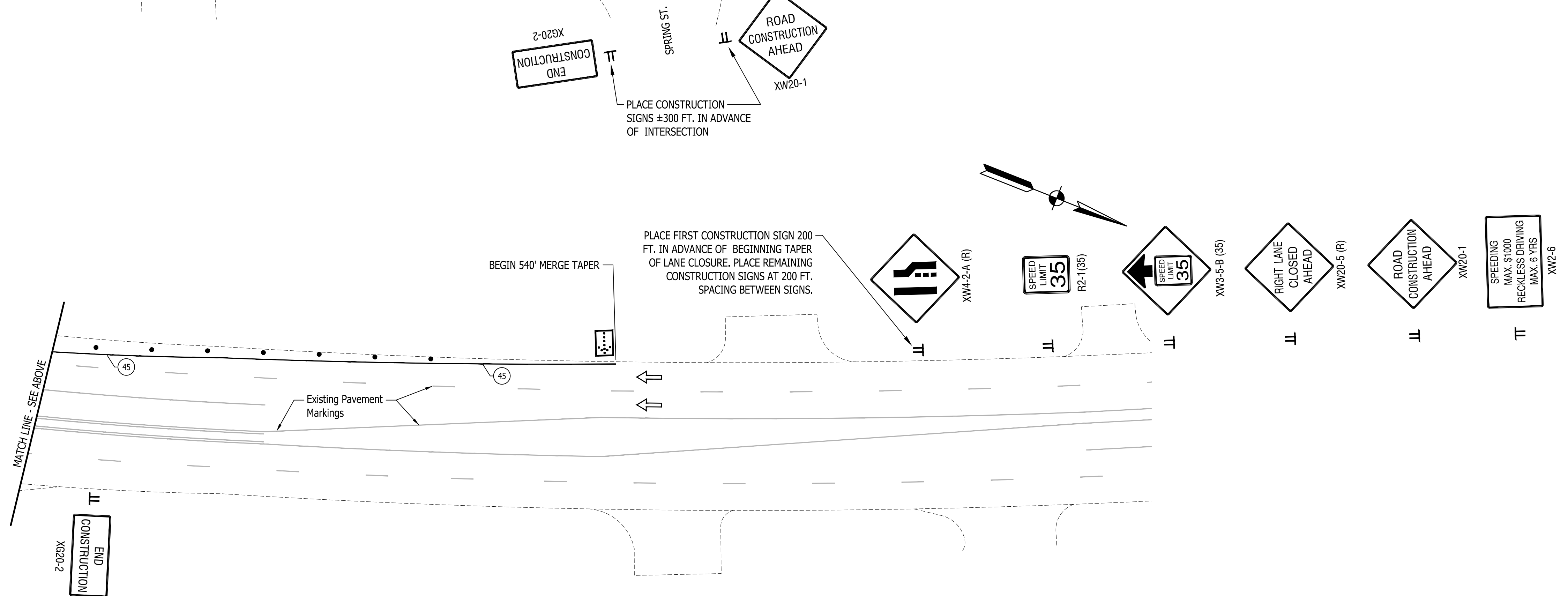
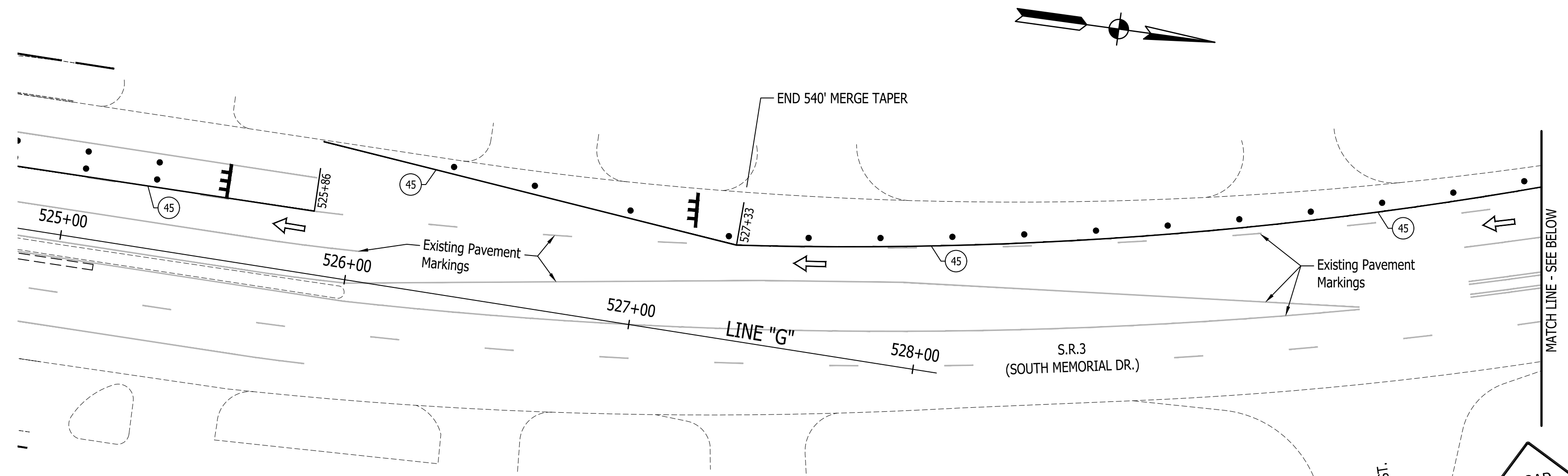
	FLAGGER (SEE M.O.T. GENERAL NOTES)		45 TEMPORARY PAVEMENT MARKING, SOLID, WHITE, 4"
	STANDARD DRUM		46 TEMPORARY PAVEMENT MARKING, SOLID, YELLOW, 4"
	BARRICADE, TYPE III-B		47 TEMPORARY PAVEMENT MARKING, SOLID, WHITE, 24"
	TRAFFIC FLOW ARROW		48 TEMPORARY PAVEMENT MARKING, DOTTED, YELLOW, 4" (2' LINE, 4' SPACE)
	CONSTRUCTION SIGNS, TYPE A, B OR C		49 TEMPORARY PAVEMENT MARKING, DOTTED, WHITE, 4" (2' LINE, 4' SPACE)
	FLASHING ARROW SIGN		TEMPORARY PAVEMENT MESSAGE MARKING, LANE INDICATION ARROW

RECOMMENDED FOR APPROVAL	DESIGN ENGINEER	DATE
DESIGNED: J.P.H.	DRAWN: J.P.H.	
CHECKED: J.L.B.	CHECKED: J.L.B.	

INDIANA DEPARTMENT OF TRANSPORTATION

MOT PHASE 1 STAGE 2 PLAN SHEETS

HORIZONTAL SCALE	BRIDGE FILE
1" = 30'	N/A
VERTICAL SCALE	DESIGNATION
N/A	1593230
SURVEY BOOK	SHEETS
N/A	29 of 227
CONTRACT	PROJECT
R-39270	1593230



M.O.T. GENERAL NOTES

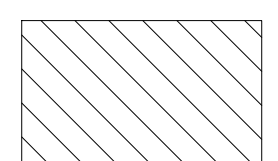
DESIGN SPEED = 35 M.P.H.




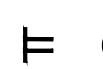








CONSTRUCT THE REQUIRED PORTIONS OF PROPOSED DRAINAGE THAT CROSS ROADWAY PRIOR TO CHANNELIZING TRAFFIC FOR PHASE 1. THIS WORK TO BE DONE USING FLAGGERS WITH REQUIRED ADVANCE SIGNING.

EXISTING PAVEMENT MARKINGS THAT CONFLICT WITH EACH MAINTENANCE OF TRAFFIC SCHEME SHALL BE REMOVED PRIOR TO CONSTRUCTION.

ACCESS TO ALL PROPERTIES SHALL BE MAINTAINED DURING ALL PHASES OF CONSTRUCTION. PROPERTIES WITH MULTIPLE, OR ALTERNATE ACCESS TO S.R. 3, MAY HAVE DRIVES ACCESSING S.R. 3 CLOSED DURING PART OF, OR THE FULL DURATION OF CONSTRUCTION PER APPROVAL OF THE PROPERTY OWNER. WHENEVER POSSIBLE DRIVEWAYS SHALL BE CONSTRUCTED IN PORTIONS TO ALLOW ACCESS TO PROPERTIES AT ALL TIMES. WHENEVER DRIVEWAYS ARE TOO NARROW TO ACCOMMODATE CONTINUOUS ACCESS, THE CONTRACTOR SHALL CONTACT THE PROPERTY OWNER AND WORK OUT A TIME SCHEDULE FOR DRIVEWAY CONSTRUCTION THAT WILL CAUSE THE LEAST INCONVENIENCE TO THE PROPERTY OWNER.

FLAGGERS REQUIRED WHEN CONSTRUCTION ACTIVITY IS TO TAKE PLACE IN CLOSE PROXIMITY TO, OR ACROSS LANES OF TRAFFIC. FOR USE OF FLAGGERS SEE INDOT STANDARD DRAWINGS, STANDARD SPECIFICATIONS AND MUTCD FOR COMPLIANCE.

 AREA OF CONSTRUCTION (NOT EXACT CONSTRUCTION LIMITS)

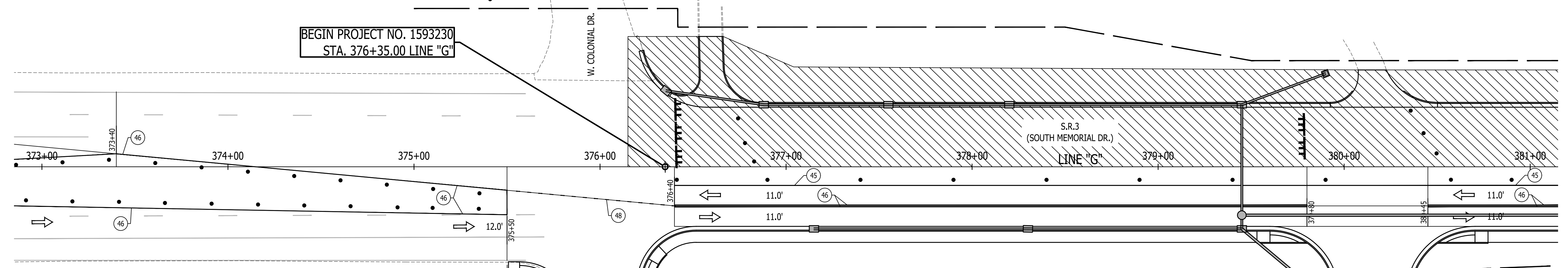
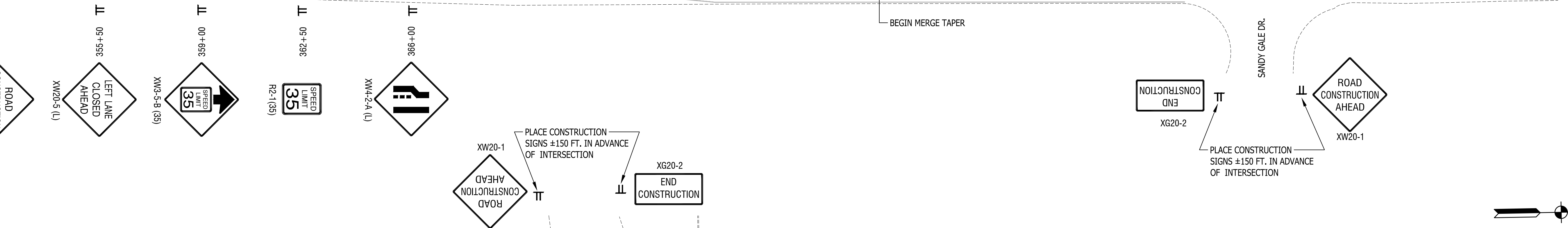
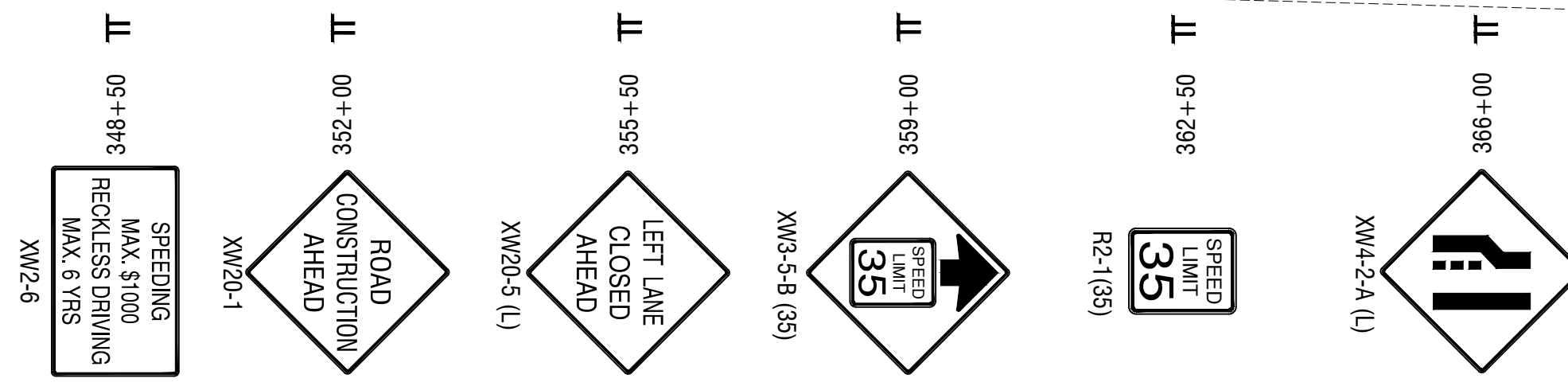
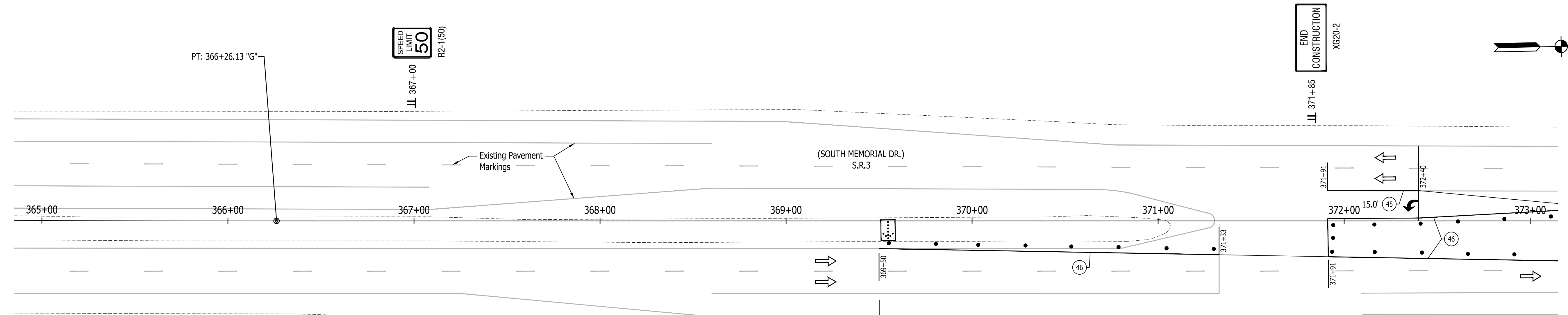
- LEGEND**
-  FLAGGER (SEE M.O.T. GENERAL NOTES)
 -  STANDARD DRUM
 -  BARRICADE, TYPE III-B
 -  TRAFFIC FLOW ARROW
 -  CONSTRUCTION SIGNS, TYPE A, B OR C
 -  FLASHING ARROW SIGN
 -  45 TEMPORARY PAVEMENT MARKING, SOLID, WHITE, 4"
 -  46 TEMPORARY PAVEMENT MARKING, SOLID, YELLOW, 4"
 -  47 TEMPORARY PAVEMENT MARKING, SOLID, WHITE, 24"
 -  48 TEMPORARY PAVEMENT MARKING, DOTTED, YELLOW, 4" (2' LINE, 4' SPACE)
 -  49 TEMPORARY PAVEMENT MARKING, DOTTED, WHITE, 4" (2' LINE, 4' SPACE)
 -  TEMPORARY PAVEMENT MESSAGE MARKING, LANE INDICATION ARROW

RECOMMENDED FOR APPROVAL _____	DESIGN ENGINEER _____	DATE _____
DESIGNED: J.P.H.	DRAWN: J.P.H.	
CHECKED: J.L.B.	CHECKED: J.L.B.	

**INDIANA
DEPARTMENT OF TRANSPORTATION**

MOT PHASE 1 STAGE 2 PLAN SHEETS

HORIZONTAL SCALE 1" = 30'	BRIDGE FILE N/A
VERTICAL SCALE N/A	DESIGNATION 1593230
SURVEY BOOK N/A	SHEETS 30 of 227
CONTRACT R-39270	PROJECT 1593230



M.O.T. GENERAL NOTES

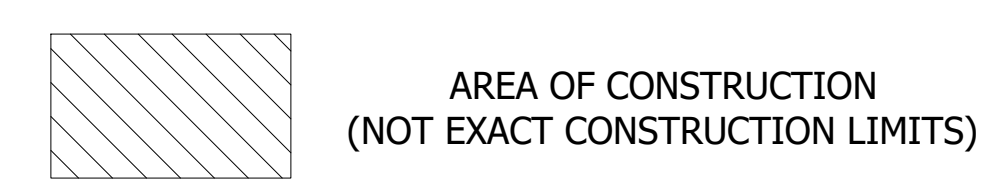
DESIGN SPEED = 35 M.P.H.

CONSTRUCT THE REQUIRED PORTIONS OF PROPOSED DRAINAGE THAT CROSS ROADWAY PRIOR TO CHANNELIZING TRAFFIC FOR PHASE 1. THIS WORK TO BE DONE USING FLAGGERS WITH REQUIRED ADVANCE SIGNING.

EXISTING PAVEMENT MARKINGS THAT CONFLICT WITH EACH MAINTENANCE OF TRAFFIC SCHEME SHALL BE REMOVED PRIOR TO CONSTRUCTION.

ACCESS TO ALL PROPERTIES SHALL BE MAINTAINED DURING ALL PHASES OF CONSTRUCTION. PROPERTIES WITH MULTIPLE, OR ALTERNATE ACCESS TO S.R. 3, MAY HAVE DRIVES ACCESSING S.R. 3 CLOSED DURING PART OF, OR THE FULL DURATION OF CONSTRUCTION PER APPROVAL OF THE PROPERTY OWNER. WHENEVER POSSIBLE DRIVEWAYS SHALL BE CONSTRUCTED IN PORTIONS TO ALLOW ACCESS TO PROPERTIES AT ALL TIMES. WHENEVER DRIVEWAYS ARE TOO NARROW TO ACCOMMODATE CONTINUOUS ACCESS, THE CONTRACTOR SHALL CONTACT THE PROPERTY OWNER AND WORK OUT A TIME SCHEDULE FOR DRIVEWAY CONSTRUCTION THAT WILL CAUSE THE LEAST INCONVENIENCE TO THE PROPERTY OWNER.

FLAGGERS REQUIRED WHEN CONSTRUCTION ACTIVITY IS TO TAKE PLACE IN CLOSE PROXIMITY TO, OR ACROSS LANES OF TRAFFIC. FOR USE OF FLAGGERS SEE INDOT STANDARD DRAWINGS, STANDARD SPECIFICATIONS AND MUTCD FOR COMPLIANCE.



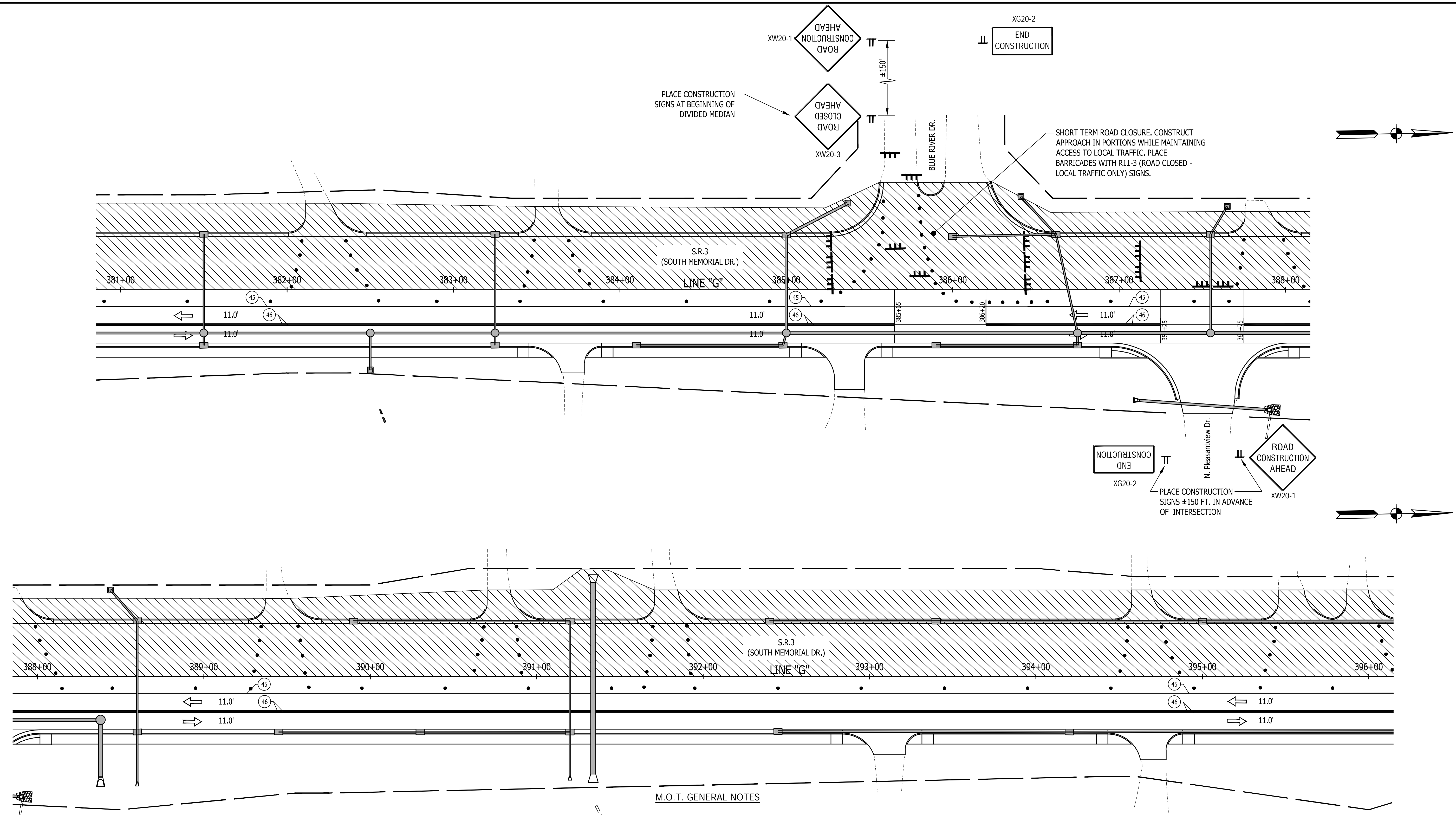
- LEGEND**
- FLAGGER (SEE M.O.T. GENERAL NOTES)
 - STANDARD DRUM
 - BARRICADE, TYPE III-B
 - TRAFFIC FLOW ARROW
 - CONSTRUCTION SIGNS, TYPE A, B OR C
 - FLASHING ARROW SIGN
 - 45 TEMPORARY PAVEMENT MARKING, SOLID, WHITE, 4"
 - 46 TEMPORARY PAVEMENT MARKING, SOLID, YELLOW, 4"
 - 47 TEMPORARY PAVEMENT MARKING, SOLID, WHITE, 24"
 - 48 TEMPORARY PAVEMENT MARKING, DOTTED, YELLOW, 4" (2' LINE, 4' SPACE)
 - 49 TEMPORARY PAVEMENT MARKING, DOTTED, WHITE, 4" (2' LINE, 4' SPACE)
 - TEMPORARY PAVEMENT MESSAGE MARKING, LANE INDICATION ARROW

RECOMMENDED FOR APPROVAL	DESIGN ENGINEER	DATE
DESIGNED: J.P.H.	DRAWN: J.P.H.	
CHECKED: J.L.B.	CHECKED: J.L.B.	

**INDIANA
DEPARTMENT OF TRANSPORTATION**

MOT PHASE 2 PLAN SHEETS

HORIZONTAL SCALE	BRIDGE FILE
1" = 30'	N/A
VERTICAL SCALE	DESIGNATION
N/A	1593230
SURVEY BOOK	SHEETS
N/A	31 of 227
CONTRACT	PROJECT
R-39270	1593230



M.O.T. GENERAL NOTES

DESIGN SPEED = 35 M.P.H.

CONSTRUCT THE REQUIRED PORTIONS OF PROPOSED DRAINAGE THAT CROSS ROADWAY PRIOR TO CHANNELIZING TRAFFIC FOR PHASE 1. THIS WORK TO BE DONE USING FLAGGERS WITH REQUIRED ADVANCE SIGNING.

EXISTING PAVEMENT MARKINGS THAT CONFLICT WITH EACH MAINTENANCE OF TRAFFIC SCHEME SHALL BE REMOVED PRIOR TO CONSTRUCTION.

ACCESS TO ALL PROPERTIES SHALL BE MAINTAINED DURING ALL PHASES OF CONSTRUCTION. PROPERTIES WITH MULTIPLE, OR ALTERNATE ACCESS TO S.R. 3, MAY HAVE DRIVES ACCESSING S.R. 3 CLOSED DURING PART OF, OR THE FULL DURATION OF CONSTRUCTION PER APPROVAL OF THE PROPERTY OWNER. WHENEVER POSSIBLE DRIVEWAYS SHALL BE CONSTRUCTED IN PORTIONS TO ALLOW ACCESS TO PROPERTIES AT ALL TIMES. WHENEVER DRIVEWAYS ARE TOO NARROW TO ACCOMMODATE CONTINUOUS ACCESS, THE CONTRACTOR SHALL CONTACT THE PROPERTY OWNER AND WORK OUT A TIME SCHEDULE FOR DRIVEWAY CONSTRUCTION THAT WILL CAUSE THE LEAST INCONVENIENCE TO THE PROPERTY OWNER.

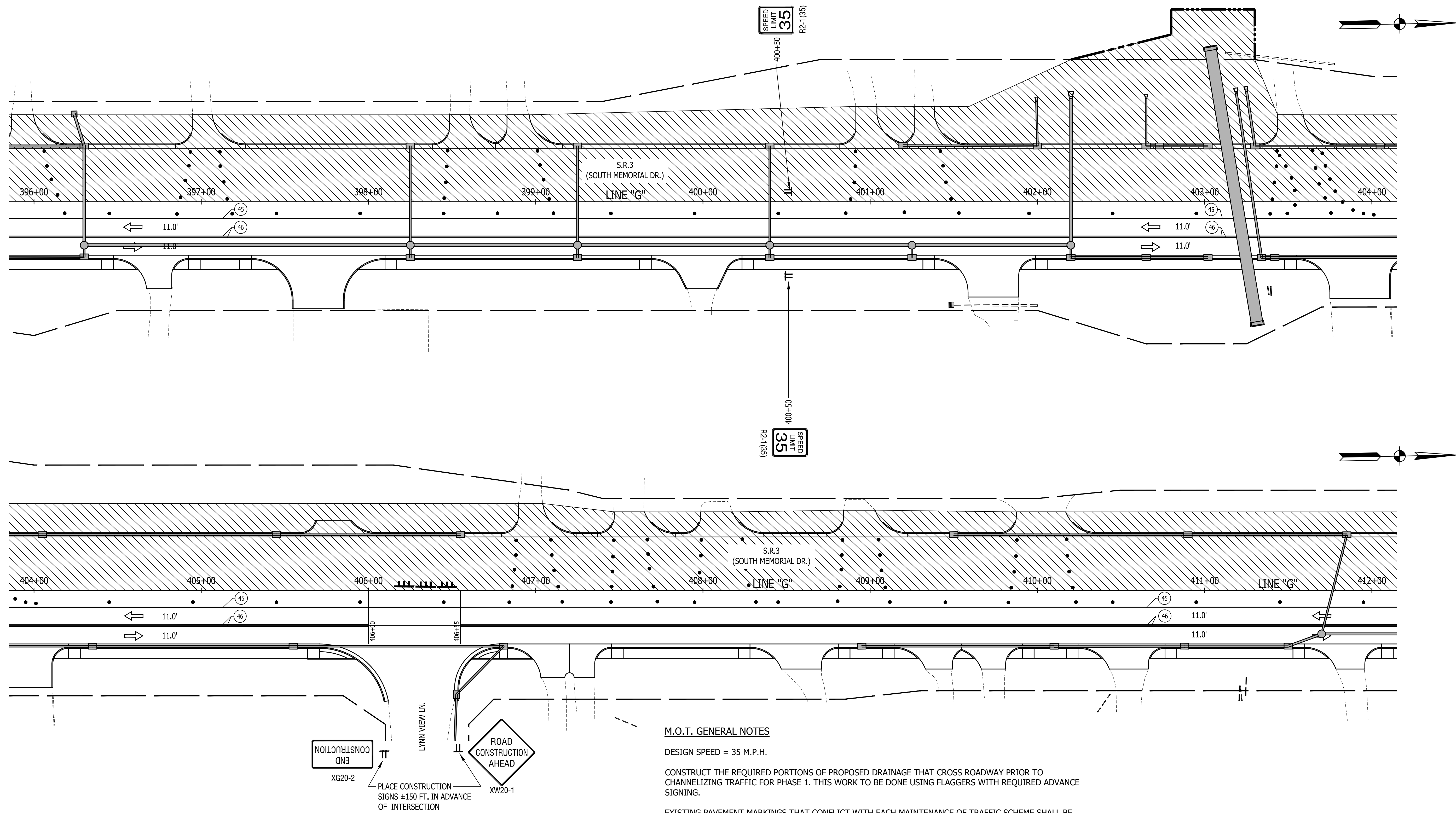
FLAGGERS REQUIRED WHEN CONSTRUCTION ACTIVITY IS TO TAKE PLACE IN CLOSE PROXIMITY TO, OR ACROSS LANES OF TRAFFIC. FOR USE OF FLAGGERS SEE INDOT STANDARD DRAWINGS, STANDARD SPECIFICATIONS AND MUTCD FOR COMPLIANCE.

AREA OF CONSTRUCTION (NOT EXACT CONSTRUCTION LIMITS)

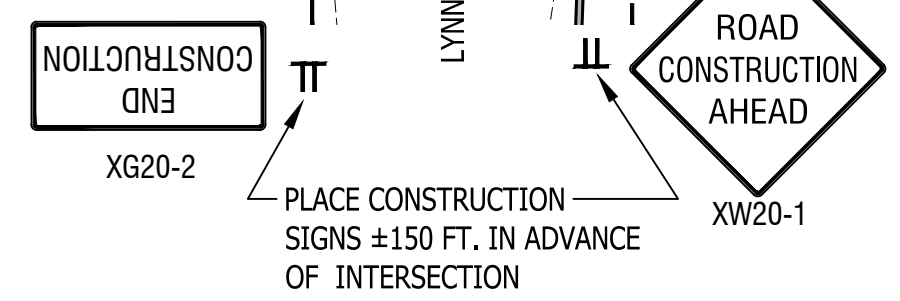
LEGEND

	FLAGGER (SEE M.O.T. GENERAL NOTES)		TEMPORARY PAVEMENT MARKING, SOLID, WHITE, 4"
	STANDARD DRUM		TEMPORARY PAVEMENT MARKING, SOLID, YELLOW, 4"
	BARRICADE, TYPE III-B		TEMPORARY PAVEMENT MARKING, SOLID, WHITE, 24"
	TRAFFIC FLOW ARROW		TEMPORARY PAVEMENT MARKING, DOTTED, YELLOW, 4" (2' LINE, 4' SPACE)
	CONSTRUCTION SIGNS, TYPE A, B OR C		TEMPORARY PAVEMENT MARKING, DOTTED, WHITE, 4" (2' LINE, 4' SPACE)
	FLASHING ARROW SIGN		TEMPORARY PAVEMENT MESSAGE MARKING, LANE INDICATION ARROW

RECOMMENDED FOR APPROVAL	DESIGN ENGINEER		DATE	INDIANA DEPARTMENT OF TRANSPORTATION	HORIZONTAL SCALE	BRIDGE FILE
	DESIGNED: J.P.H.		DRAWN: J.P.H.		1" = 30'	N/A
CHECKED: J.L.B.	CHECKED: J.L.B.			MOT PHASE 2 PLAN SHEETS	VERTICAL SCALE	DESIGNATION
					N/A	1593230
					SURVEY BOOK	SHEETS
					N/A	32 of 227
					CONTRACT	PROJECT
					R-39270	1593230



AREA OF CONSTRUCTION
(NOT EXACT CONSTRUCTION LIMITS)



M.O.T. GENERAL NOTES

DESIGN SPEED = 35 M.P.H.

CONSTRUCT THE REQUIRED PORTIONS OF PROPOSED DRAINAGE THAT CROSS ROADWAY PRIOR TO CHANNELIZING TRAFFIC FOR PHASE 1. THIS WORK TO BE DONE USING FLAGGERS WITH REQUIRED ADVANCE SIGNING.

EXISTING PAVEMENT MARKINGS THAT CONFLICT WITH EACH MAINTENANCE OF TRAFFIC SCHEME SHALL BE REMOVED PRIOR TO CONSTRUCTION.

ACCESS TO ALL PROPERTIES SHALL BE MAINTAINED DURING ALL PHASES OF CONSTRUCTION. PROPERTIES WITH MULTIPLE, OR ALTERNATE ACCESS TO S.R. 3, MAY HAVE DRIVES ACCESSING S.R. 3 CLOSED DURING PART OF, OR THE FULL DURATION OF CONSTRUCTION PER APPROVAL OF THE PROPERTY OWNER. WHENEVER POSSIBLE DRIVEWAYS SHALL BE CONSTRUCTED IN PORTIONS TO ALLOW ACCESS TO PROPERTIES AT ALL TIMES. WHENEVER DRIVEWAYS ARE TOO NARROW TO ACCOMMODATE CONTINUOUS ACCESS, THE CONTRACTOR SHALL CONTACT THE PROPERTY OWNER AND WORK OUT A TIME SCHEDULE FOR DRIVEWAY CONSTRUCTION THAT WILL CAUSE THE LEAST INCONVENIENCE TO THE PROPERTY OWNER.

FLAGGERS REQUIRED WHEN CONSTRUCTION ACTIVITY IS TO TAKE PLACE IN CLOSE PROXIMITY TO, OR ACROSS LANES OF TRAFFIC. FOR USE OF FLAGGERS SEE INDOT STANDARD DRAWINGS, STANDARD SPECIFICATIONS AND MUTCD FOR COMPLIANCE.

- LEGEND**
- FLAGGER (SEE M.O.T. GENERAL NOTES)
 - STANDARD DRUM
 - BARRICADE, TYPE III-B
 - TRAFFIC FLOW ARROW
 - CONSTRUCTION SIGNS, TYPE A, B OR C
 - FLASHING ARROW SIGN

- 45 TEMPORARY PAVEMENT MARKING, SOLID, WHITE, 4"
- 46 TEMPORARY PAVEMENT MARKING, SOLID, YELLOW, 4"
- 47 TEMPORARY PAVEMENT MARKING, SOLID, WHITE, 24"
- 48 TEMPORARY PAVEMENT MARKING, DOTTED, YELLOW, 4" (2' LINE, 4' SPACE)
- 49 TEMPORARY PAVEMENT MARKING, DOTTED, WHITE, 4" (2' LINE, 4' SPACE)
- TEMPORARY PAVEMENT MESSAGE MARKING, LANE INDICATION ARROW

RECOMMENDED FOR APPROVAL	DESIGN ENGINEER	DATE
DESIGNED: J.P.H.	DRAWN: J.P.H.	
CHECKED: J.L.B.	CHECKED: J.L.B.	

**INDIANA
DEPARTMENT OF TRANSPORTATION**

MOT PHASE 2 PLAN SHEETS

HORIZONTAL SCALE	BRIDGE FILE
1" = 30'	N/A
VERTICAL SCALE	DESIGNATION
N/A	1593230
SURVEY BOOK	SHEETS
N/A	33 of 227
CONTRACT	PROJECT
R-39270	1593230

M.O.T. GENERAL NOTES

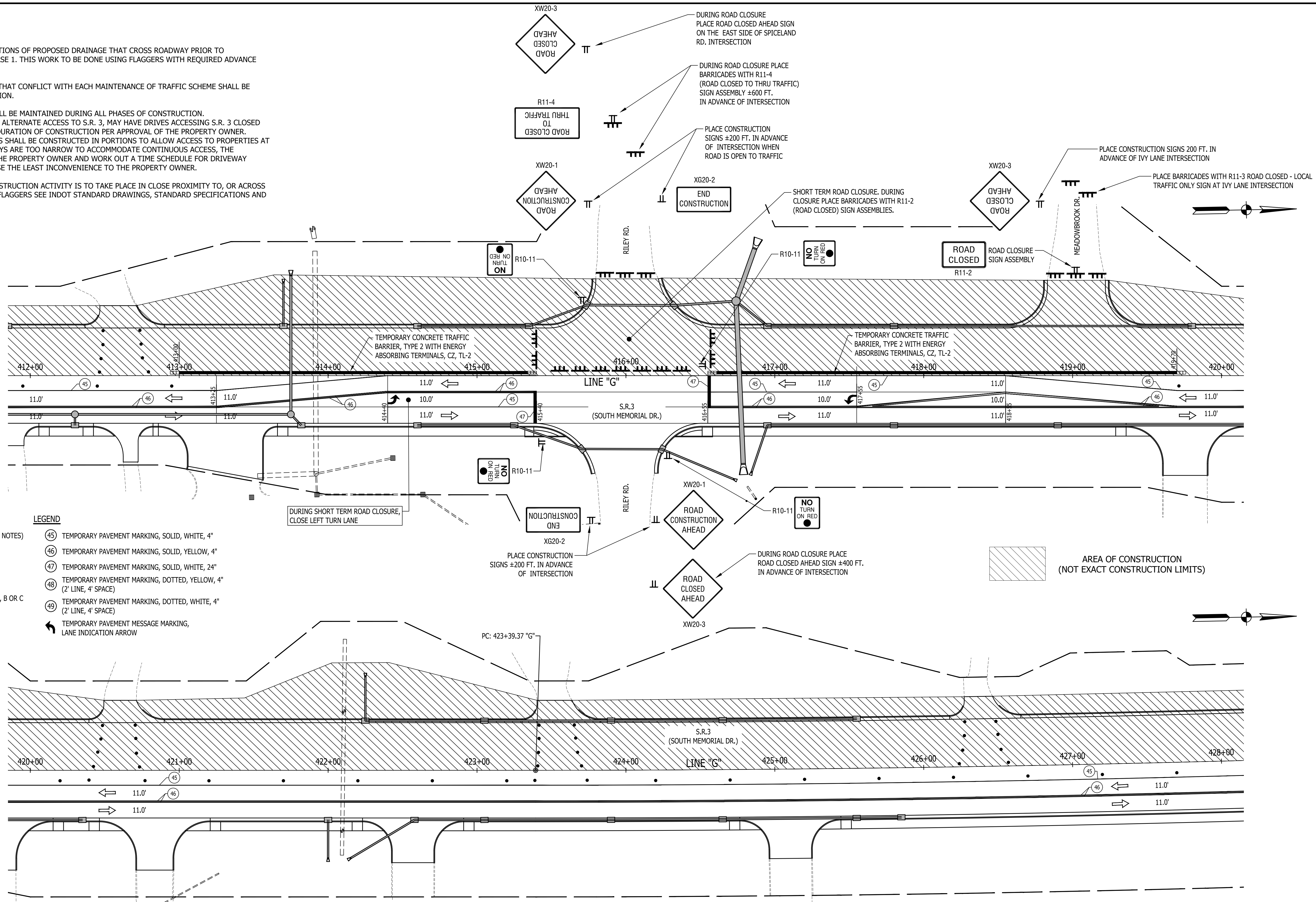
DESIGN SPEED = 35 M.P.H.

CONSTRUCT THE REQUIRED PORTIONS OF PROPOSED DRAINAGE THAT CROSS ROADWAY PRIOR TO CHANNELIZING TRAFFIC FOR PHASE 1. THIS WORK TO BE DONE USING FLAGGERS WITH REQUIRED ADVANCE SIGNING.

EXISTING PAVEMENT MARKINGS THAT CONFLICT WITH EACH MAINTENANCE OF TRAFFIC SCHEME SHALL BE REMOVED PRIOR TO CONSTRUCTION.

ACCESS TO ALL PROPERTIES SHALL BE MAINTAINED DURING ALL PHASES OF CONSTRUCTION. PROPERTIES WITH MULTIPLE, OR ALTERNATE ACCESS TO S.R. 3, MAY HAVE DRIVES ACCESSING S.R. 3 CLOSED DURING PART OF, OR THE FULL DURATION OF CONSTRUCTION PER APPROVAL OF THE PROPERTY OWNER. WHENEVER POSSIBLE DRIVEWAYS SHALL BE CONSTRUCTED IN PORTIONS TO ALLOW ACCESS TO PROPERTIES AT ALL TIMES. WHENEVER DRIVEWAYS ARE TOO NARROW TO ACCOMMODATE CONTINUOUS ACCESS, THE CONTRACTOR SHALL CONTACT THE PROPERTY OWNER AND WORK OUT A TIME SCHEDULE FOR DRIVEWAY CONSTRUCTION THAT WILL CAUSE THE LEAST INCONVENIENCE TO THE PROPERTY OWNER.

FLAGGERS REQUIRED WHEN CONSTRUCTION ACTIVITY IS TO TAKE PLACE IN CLOSE PROXIMITY TO, OR ACROSS LANES OF TRAFFIC. FOR USE OF FLAGGERS SEE INDOT STANDARD DRAWINGS, STANDARD SPECIFICATIONS AND MUTCD FOR COMPLIANCE.



- LEGEND**
- FLAGGER (SEE M.O.T. GENERAL NOTES)
 - STANDARD DRUM
 - BARRICADE, TYPE III-B
 - TRAFFIC FLOW ARROW
 - CONSTRUCTION SIGNS, TYPE A, B OR C
 - FLASHING ARROW SIGN

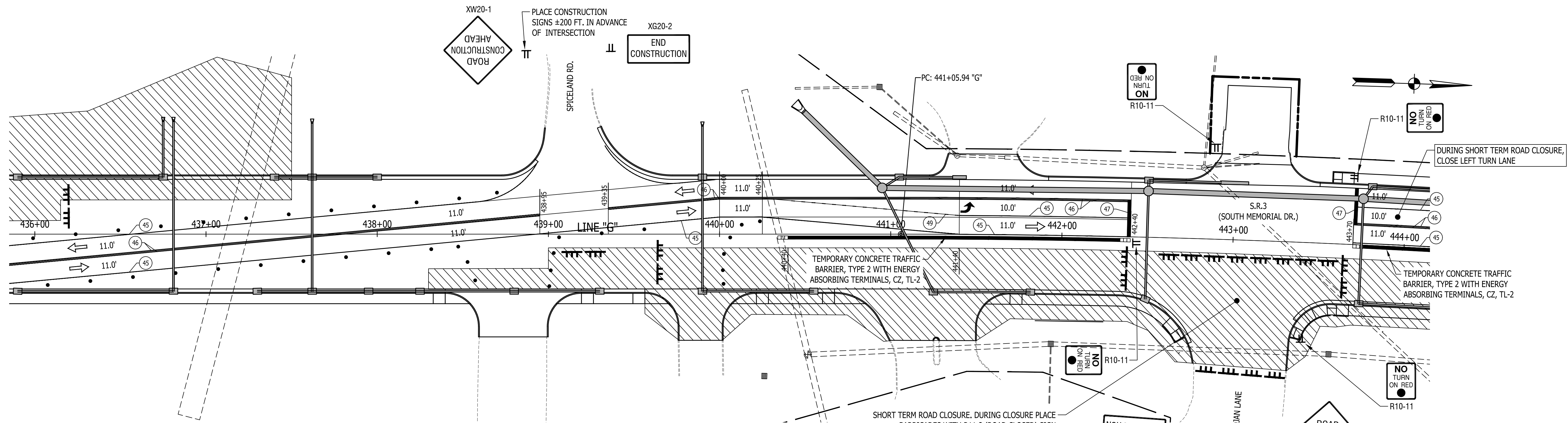
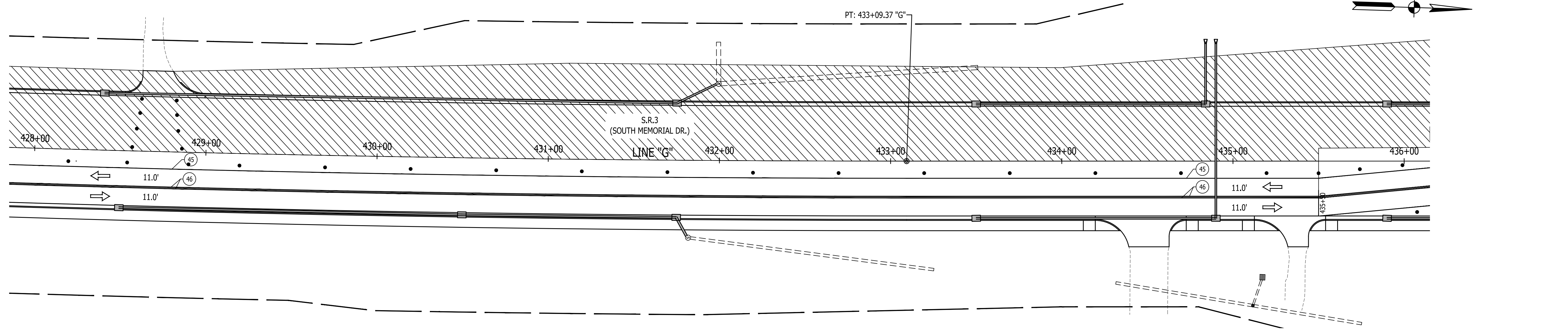
- (45) TEMPORARY PAVEMENT MARKING, SOLID, WHITE, 4"
- (46) TEMPORARY PAVEMENT MARKING, SOLID, YELLOW, 4"
- (47) TEMPORARY PAVEMENT MARKING, SOLID, WHITE, 24" (2' LINE, 4' SPACE)
- (48) TEMPORARY PAVEMENT MARKING, DOTTED, YELLOW, 4" (2' LINE, 4' SPACE)
- (49) TEMPORARY PAVEMENT MARKING, DOTTED, WHITE, 4" (2' LINE, 4' SPACE)
- TEMPORARY PAVEMENT MESSAGE MARKING, LANE INDICATION ARROW

RECOMMENDED FOR APPROVAL	DESIGN ENGINEER	DATE
DESIGNED:	J.P.H.	DRAWN:
CHECKED:	J.L.B.	CHECKED:
	J.P.H.	J.L.B.

INDIANA DEPARTMENT OF TRANSPORTATION

MOT PHASE 2 PLAN SHEETS

HORIZONTAL SCALE	BRIDGE FILE
1" = 30'	N/A
VERTICAL SCALE	DESIGNATION
N/A	1593230
SURVEY BOOK	SHEETS
N/A	34 of 227
CONTRACT	PROJECT
R-39270	1593230



M.O.T. GENERAL NOTES

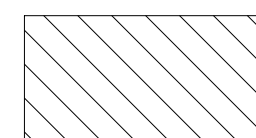
DESIGN SPEED = 35 M.P.H.

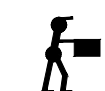


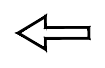






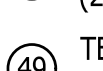
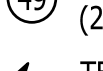
CONSTRUCT THE REQUIRED PORTIONS OF PROPOSED DRAINAGE THAT CROSS ROADWAY PRIOR TO CHANNELIZING TRAFFIC FOR PHASE 1. THIS WORK TO BE DONE USING FLAGGERS WITH REQUIRED ADVANCE SIGNING.

EXISTING PAVEMENT MARKINGS THAT CONFLICT WITH EACH MAINTENANCE OF TRAFFIC SCHEME SHALL BE REMOVED PRIOR TO CONSTRUCTION.

ACCESS TO ALL PROPERTIES SHALL BE MAINTAINED DURING ALL PHASES OF CONSTRUCTION. PROPERTIES WITH MULTIPLE, OR ALTERNATE ACCESS TO S.R. 3, MAY HAVE DRIVES ACCESSING S.R. 3 CLOSED DURING PART OF, OR THE FULL DURATION OF CONSTRUCTION PER APPROVAL OF THE PROPERTY OWNER. WHENEVER POSSIBLE DRIVEWAYS SHALL BE CONSTRUCTED IN PORTIONS TO ALLOW ACCESS TO PROPERTIES AT ALL TIMES. WHENEVER DRIVEWAYS ARE TOO NARROW TO ACCOMMODATE CONTINUOUS ACCESS, THE CONTRACTOR SHALL CONTACT THE PROPERTY OWNER AND WORK OUT A TIME SCHEDULE FOR DRIVEWAY CONSTRUCTION THAT WILL CAUSE THE LEAST INCONVENIENCE TO THE PROPERTY OWNER.

FLAGGERS REQUIRED WHEN CONSTRUCTION ACTIVITY IS TO TAKE PLACE IN CLOSE PROXIMITY TO, OR ACROSS LANES OF TRAFFIC. FOR USE OF FLAGGERS SEE INDOT STANDARD DRAWINGS, STANDARD SPECIFICATIONS AND MUTCD FOR COMPLIANCE.

 AREA OF CONSTRUCTION (NOT EXACT CONSTRUCTION LIMITS)

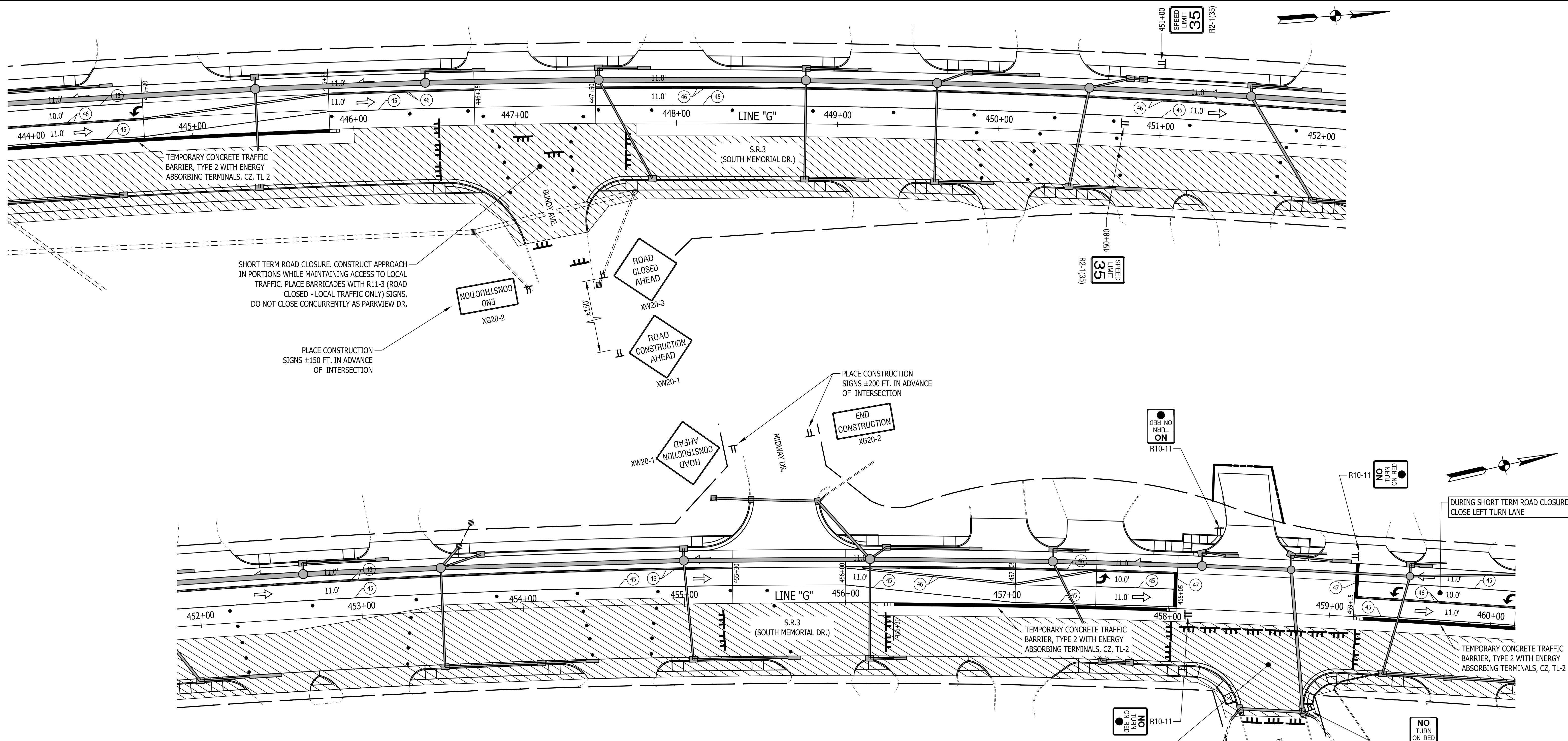
- LEGEND**
-  FLAGGER (SEE M.O.T. GENERAL NOTES)
 -  STANDARD DRUM
 -  BARRICADE, TYPE III-B
 -  TRAFFIC FLOW ARROW
 -  CONSTRUCTION SIGNS, TYPE A, B OR C
 -  FLASHING ARROW SIGN
 -  45 TEMPORARY PAVEMENT MARKING, SOLID, WHITE, 4"
 -  46 TEMPORARY PAVEMENT MARKING, SOLID, YELLOW, 4"
 -  47 TEMPORARY PAVEMENT MARKING, SOLID, WHITE, 24"
 -  48 TEMPORARY PAVEMENT MARKING, DOTTED, YELLOW, 4" (2' LINE, 4' SPACE)
 -  49 TEMPORARY PAVEMENT MARKING, DOTTED, WHITE, 4" (2' LINE, 4' SPACE)
 -  TEMPORARY PAVEMENT MESSAGE MARKING, LANE INDICATION ARROW

RECOMMENDED FOR APPROVAL _____	DESIGN ENGINEER _____	DATE _____
DESIGNED: J.P.H.	DRAWN: J.P.H.	
CHECKED: J.L.B.	CHECKED: J.L.B.	

INDIANA DEPARTMENT OF TRANSPORTATION

MOT PHASE 2 PLAN SHEETS

HORIZONTAL SCALE	BRIDGE FILE
1" = 30'	N/A
VERTICAL SCALE	DESIGNATION
N/A	1593230
SURVEY BOOK	SHEETS
N/A	35 of 227
CONTRACT	PROJECT
R-39270	1593230



M.O.T. GENERAL NOTES

DESIGN SPEED = 35 M.P.H.

CONSTRUCT THE REQUIRED PORTIONS OF PROPOSED DRAINAGE THAT CROSS ROADWAY PRIOR TO CHANNELIZING TRAFFIC FOR PHASE 1. THIS WORK TO BE DONE USING FLAGGERS WITH REQUIRED ADVANCE SIGNING.

EXISTING PAVEMENT MARKINGS THAT CONFLICT WITH EACH MAINTENANCE OF TRAFFIC SCHEME SHALL BE REMOVED PRIOR TO CONSTRUCTION.

ACCESS TO ALL PROPERTIES SHALL BE MAINTAINED DURING ALL PHASES OF CONSTRUCTION. PROPERTIES WITH MULTIPLE, OR ALTERNATE ACCESS TO S.R. 3, MAY HAVE DRIVES ACCESSING S.R. 3 CLOSED DURING PART OF, OR THE FULL DURATION OF CONSTRUCTION PER APPROVAL OF THE PROPERTY OWNER. WHENEVER POSSIBLE DRIVEWAYS SHALL BE CONSTRUCTED IN PORTIONS TO ALLOW ACCESS TO PROPERTIES AT ALL TIMES. WHENEVER DRIVEWAYS ARE TOO NARROW TO ACCOMMODATE CONTINUOUS ACCESS, THE CONTRACTOR SHALL CONTACT THE PROPERTY OWNER AND WORK OUT A TIME SCHEDULE FOR DRIVEWAY CONSTRUCTION THAT WILL CAUSE THE LEAST INCONVENIENCE TO THE PROPERTY OWNER.

FLAGGERS REQUIRED WHEN CONSTRUCTION ACTIVITY IS TO TAKE PLACE IN CLOSE PROXIMITY TO, OR ACROSS LANES OF TRAFFIC. FOR USE OF FLAGGERS SEE INDOT STANDARD DRAWINGS, STANDARD SPECIFICATIONS AND MUTCD FOR COMPLIANCE.

AREA OF CONSTRUCTION
(NOT EXACT CONSTRUCTION LIMITS)

- LEGEND**
- FLAGGER (SEE M.O.T. GENERAL NOTES)
 - STANDARD DRUM
 - BARRICADE, TYPE III-B
 - TRAFFIC FLOW ARROW
 - CONSTRUCTION SIGNS, TYPE A, B OR C
 - FLASHING ARROW SIGN
 - 45 TEMPORARY PAVEMENT MARKING, SOLID, WHITE, 4"
 - 46 TEMPORARY PAVEMENT MARKING, SOLID, YELLOW, 4"
 - 47 TEMPORARY PAVEMENT MARKING, SOLID, WHITE, 24"
 - 48 TEMPORARY PAVEMENT MARKING, DOTTED, YELLOW, 4" (2' LINE, 4' SPACE)
 - 49 TEMPORARY PAVEMENT MARKING, DOTTED, WHITE, 4" (2' LINE, 4' SPACE)
 - TEMPORARY PAVEMENT MESSAGE MARKING, LANE INDICATION ARROW

SHORT TERM ROAD CLOSURE. DURING CLOSURE PLACE BARRICADES WITH R11-2 (ROAD CLOSED) SIGN ASSEMBLIES. DO NOT CLOSE CONCURRENTLY WITH BUNDY AVE. AND TROJAN LANE.

DURING ROAD CLOSURE PLACE BARRICADES WITH R11-4 (ROAD CLOSED TO THRU TRAFFIC) SIGN ASSEMBLY ±400 FT. IN ADVANCE OF INTERSECTION

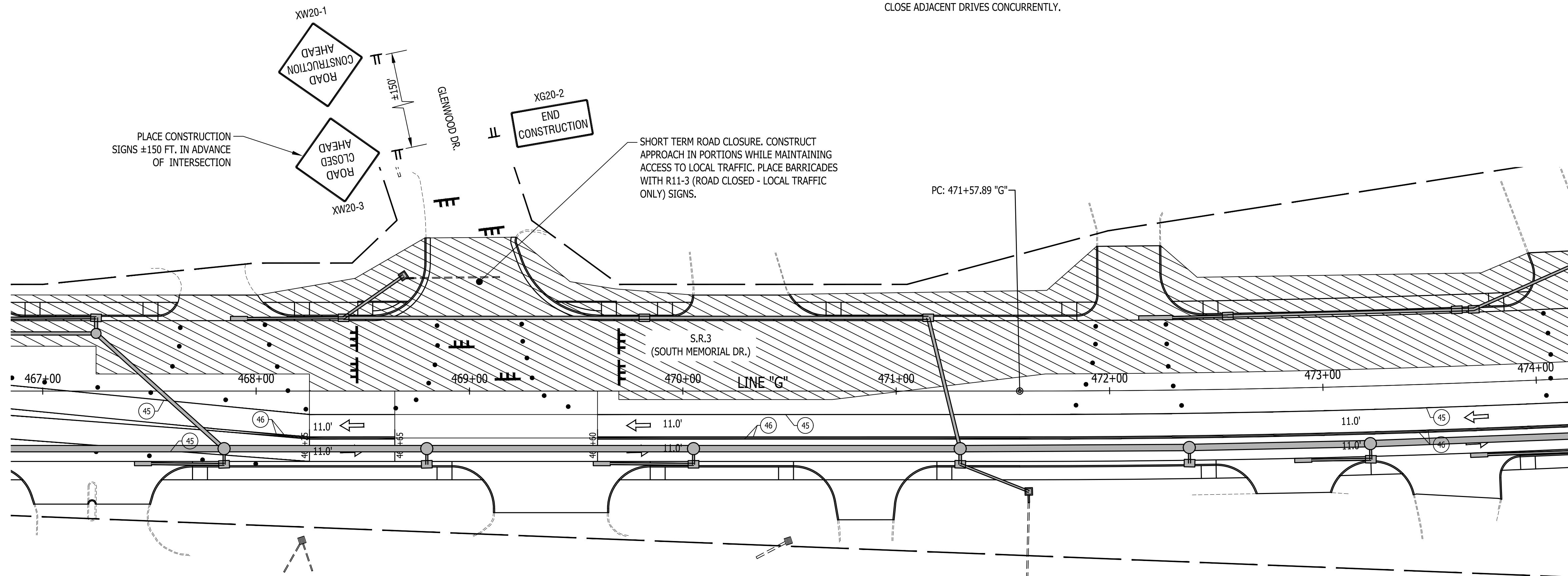
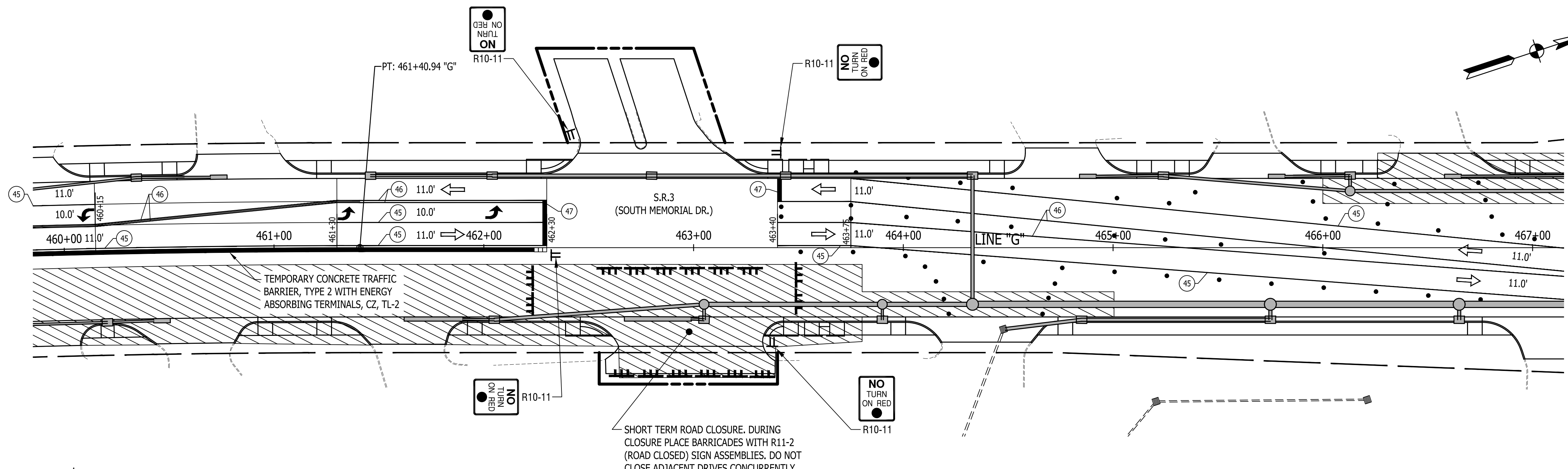
DURING ROAD CLOSURE PLACE ROAD CLOSED AHEAD SIGN ±900 FT. IN ADVANCE OF INTERSECTION

RECOMMENDED FOR APPROVAL _____	DESIGN ENGINEER _____	DATE _____
DESIGNED: J.P.H.	DRAWN: J.P.H.	
CHECKED: J.L.B.	CHECKED: J.L.B.	

INDIANA DEPARTMENT OF TRANSPORTATION

MOT PHASE 2 PLAN SHEETS

HORIZONTAL SCALE	BRIDGE FILE
1" = 30'	N/A
VERTICAL SCALE	DESIGNATION
N/A	1593230
SURVEY BOOK	SHEETS
N/A	36 of 227
CONTRACT	PROJECT
R-39270	1593230



M.O.T. GENERAL NOTES

DESIGN SPEED = 35 M.P.H.

CONSTRUCT THE REQUIRED PORTIONS OF PROPOSED DRAINAGE THAT CROSS ROADWAY PRIOR TO CHANNELIZING TRAFFIC FOR PHASE 1. THIS WORK TO BE DONE USING FLAGGERS WITH REQUIRED ADVANCE SIGNING.

EXISTING PAVEMENT MARKINGS THAT CONFLICT WITH EACH MAINTENANCE OF TRAFFIC SCHEME SHALL BE REMOVED PRIOR TO CONSTRUCTION.

ACCESS TO ALL PROPERTIES SHALL BE MAINTAINED DURING ALL PHASES OF CONSTRUCTION. PROPERTIES WITH MULTIPLE, OR ALTERNATE ACCESS TO S.R. 3, MAY HAVE DRIVES ACCESSING S.R. 3 CLOSED DURING PART OF, OR THE FULL DURATION OF CONSTRUCTION PER APPROVAL OF THE PROPERTY OWNER. WHENEVER POSSIBLE DRIVEWAYS SHALL BE CONSTRUCTED IN PORTIONS TO ALLOW ACCESS TO PROPERTIES AT ALL TIMES. WHENEVER DRIVEWAYS ARE TOO NARROW TO ACCOMMODATE CONTINUOUS ACCESS, THE CONTRACTOR SHALL CONTACT THE PROPERTY OWNER AND WORK OUT A TIME SCHEDULE FOR DRIVEWAY CONSTRUCTION THAT WILL CAUSE THE LEAST INCONVENIENCE TO THE PROPERTY OWNER.

FLAGGERS REQUIRED WHEN CONSTRUCTION ACTIVITY IS TO TAKE PLACE IN CLOSE PROXIMITY TO, OR ACROSS LANES OF TRAFFIC. FOR USE OF FLAGGERS SEE INDOT STANDARD DRAWINGS, STANDARD SPECIFICATIONS AND MUTCD FOR COMPLIANCE.

AREA OF CONSTRUCTION
(NOT EXACT CONSTRUCTION LIMITS)

- FLAGGER (SEE M.O.T. GENERAL NOTES)
- STANDARD DRUM
- BARRICADE, TYPE III-B
- TRAFFIC FLOW ARROW
- CONSTRUCTION SIGNS, TYPE A, B OR C
- FLASHING ARROW SIGN

LEGEND

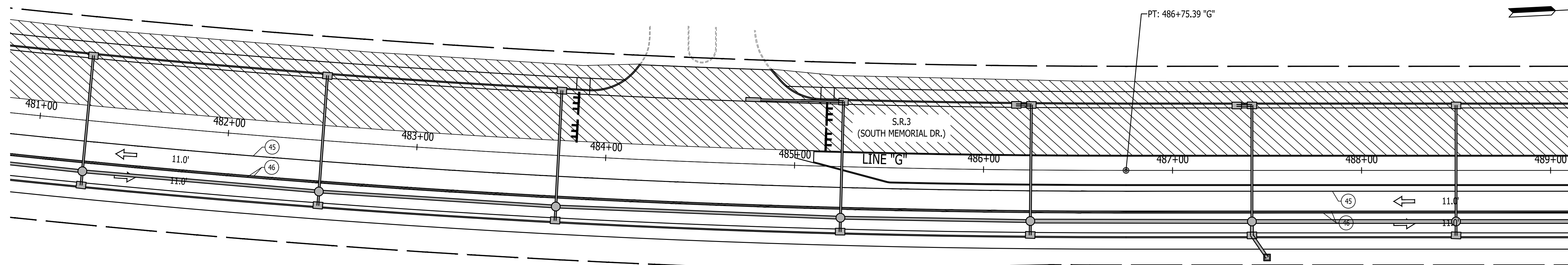
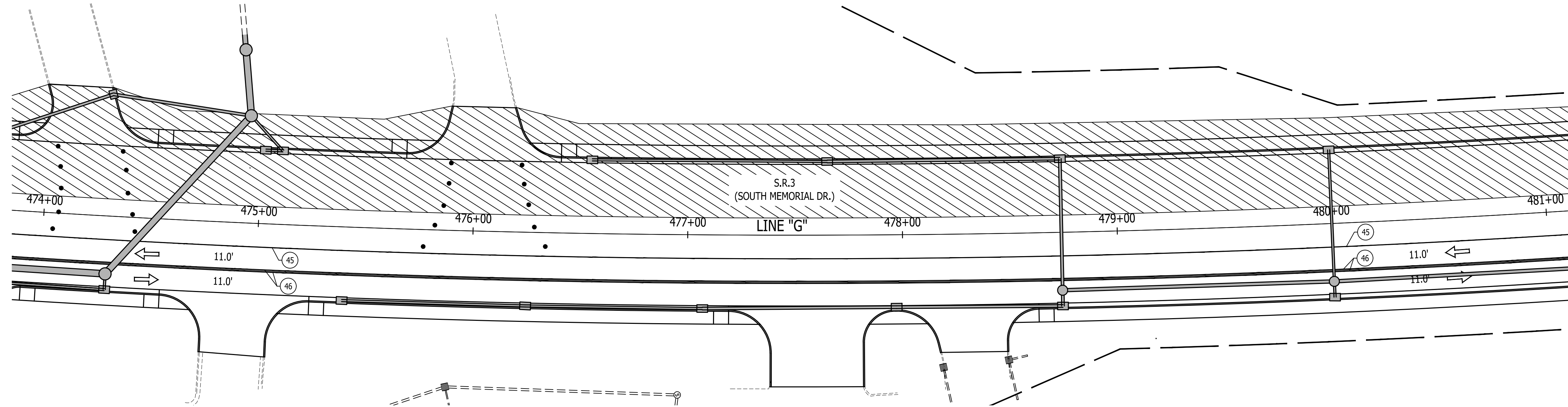
- TEMPORARY PAVEMENT MARKING, SOLID, WHITE, 4"
- TEMPORARY PAVEMENT MARKING, SOLID, YELLOW, 4"
- TEMPORARY PAVEMENT MARKING, SOLID, WHITE, 24"
- TEMPORARY PAVEMENT MARKING, DOTTED, YELLOW, 4" (2' LINE, 4' SPACE)
- TEMPORARY PAVEMENT MARKING, DOTTED, WHITE, 4" (2' LINE, 4' SPACE)
- TEMPORARY PAVEMENT MESSAGE MARKING, LANE INDICATION ARROW

RECOMMENDED FOR APPROVAL	DESIGN ENGINEER	DATE
DESIGNED: J.P.H.	DRAWN: J.P.H.	
CHECKED: J.L.B.	CHECKED: J.L.B.	

**INDIANA
DEPARTMENT OF TRANSPORTATION**

MOT PHASE 2 PLAN SHEETS

HORIZONTAL SCALE	BRIDGE FILE
1" = 30'	N/A
VERTICAL SCALE	DESIGNATION
N/A	1593230
SURVEY BOOK	SHEETS
N/A	37 of 227
CONTRACT	PROJECT
R-39270	1593230



M.O.T. GENERAL NOTES

DESIGN SPEED = 35 M.P.H.







CONSTRUCT THE REQUIRED PORTIONS OF PROPOSED DRAINAGE THAT CROSS ROADWAY PRIOR TO CHANNELIZING TRAFFIC FOR PHASE 1. THIS WORK TO BE DONE USING FLAGGERS WITH REQUIRED ADVANCE SIGNING.







EXISTING PAVEMENT MARKINGS THAT CONFLICT WITH EACH MAINTENANCE OF TRAFFIC SCHEME SHALL BE REMOVED PRIOR TO CONSTRUCTION.

ACCESS TO ALL PROPERTIES SHALL BE MAINTAINED DURING ALL PHASES OF CONSTRUCTION. PROPERTIES WITH MULTIPLE, OR ALTERNATE ACCESS TO S.R. 3, MAY HAVE DRIVES ACCESSING S.R. 3 CLOSED DURING PART OF, OR THE FULL DURATION OF CONSTRUCTION PER APPROVAL OF THE PROPERTY OWNER. WHENEVER POSSIBLE DRIVEWAYS SHALL BE CONSTRUCTED IN PORTIONS TO ALLOW ACCESS TO PROPERTIES AT ALL TIMES. WHENEVER DRIVEWAYS ARE TOO NARROW TO ACCOMMODATE CONTINUOUS ACCESS, THE CONTRACTOR SHALL CONTACT THE PROPERTY OWNER AND WORK OUT A TIME SCHEDULE FOR DRIVEWAY CONSTRUCTION THAT WILL CAUSE THE LEAST INCONVENIENCE TO THE PROPERTY OWNER.

FLAGGERS REQUIRED WHEN CONSTRUCTION ACTIVITY IS TO TAKE PLACE IN CLOSE PROXIMITY TO, OR ACROSS LANES OF TRAFFIC. FOR USE OF FLAGGERS SEE INDOT STANDARD DRAWINGS, STANDARD SPECIFICATIONS AND MUTCD FOR COMPLIANCE.

 AREA OF CONSTRUCTION
(NOT EXACT CONSTRUCTION LIMITS)

- LEGEND**
-  FLAGGER (SEE M.O.T. GENERAL NOTES)
 -  STANDARD DRUM
 -  BARRICADE, TYPE III-B
 -  TRAFFIC FLOW ARROW
 -  CONSTRUCTION SIGNS, TYPE A, B OR C
 -  FLASHING ARROW SIGN

-  45 TEMPORARY PAVEMENT MARKING, SOLID, WHITE, 4"
-  46 TEMPORARY PAVEMENT MARKING, SOLID, YELLOW, 4"
-  47 TEMPORARY PAVEMENT MARKING, SOLID, WHITE, 24"
-  48 TEMPORARY PAVEMENT MARKING, DOTTED, YELLOW, 4" (2' LINE, 4' SPACE)
-  49 TEMPORARY PAVEMENT MARKING, DOTTED, WHITE, 4" (2' LINE, 4' SPACE)
-  TEMPORARY PAVEMENT MESSAGE MARKING, LANE INDICATION ARROW

RECOMMENDED FOR APPROVAL	DESIGN ENGINEER	DATE
DESIGNED: J.P.H.	DRAWN: J.P.H.	
CHECKED: J.L.B.	CHECKED: J.L.B.	

INDIANA
DEPARTMENT OF TRANSPORTATION

MOT PHASE 2 PLAN SHEETS

HORIZONTAL SCALE	BRIDGE FILE
1" = 30'	N/A
VERTICAL SCALE	DESIGNATION
N/A	1593230
SURVEY BOOK	SHEETS
N/A	38 of 227
CONTRACT	PROJECT
R-39270	1593230

M.O.T. GENERAL NOTES

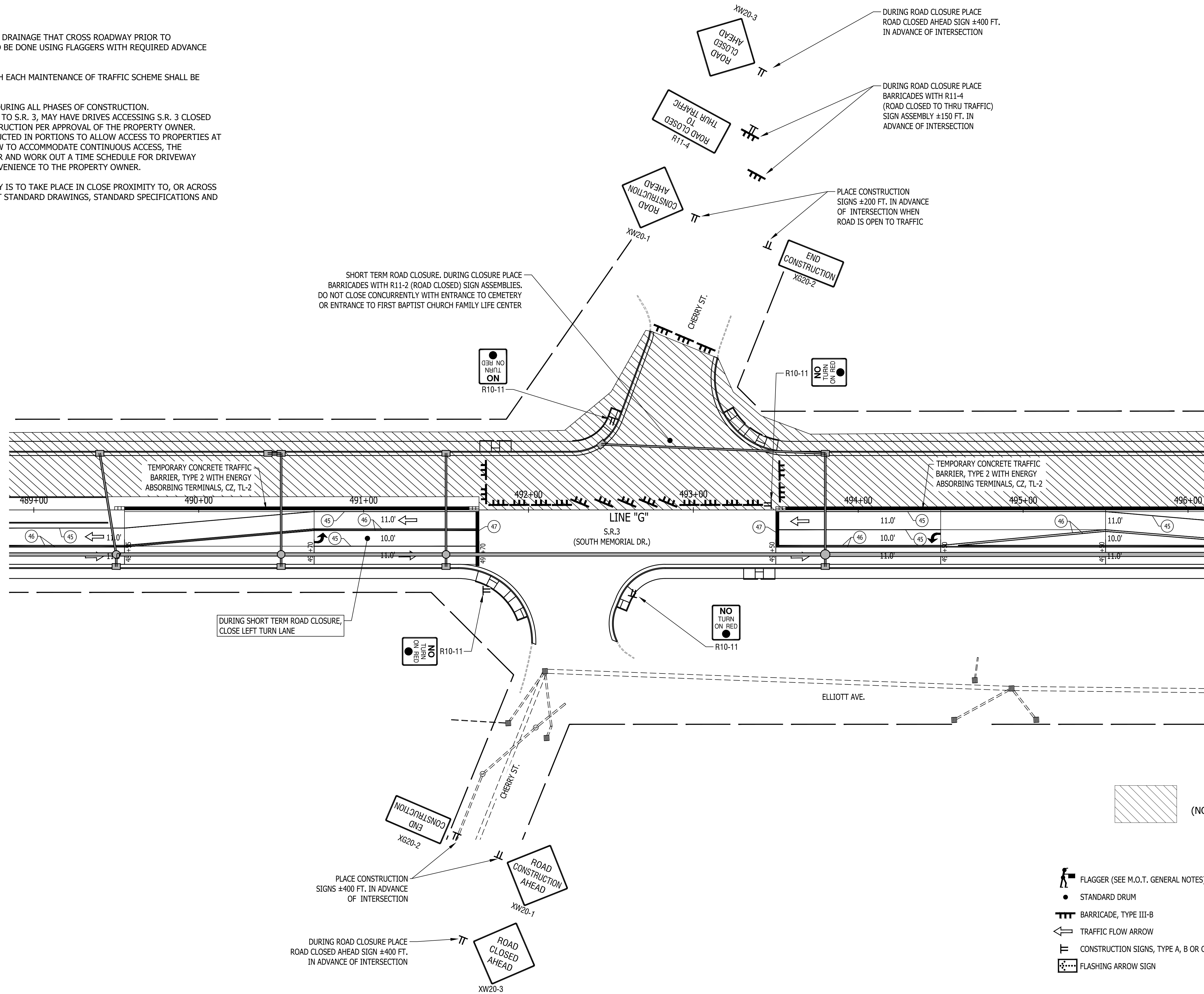
DESIGN SPEED = 35 M.P.H.

CONSTRUCT THE REQUIRED PORTIONS OF PROPOSED DRAINAGE THAT CROSS ROADWAY PRIOR TO CHANNELIZING TRAFFIC FOR PHASE 1. THIS WORK TO BE DONE USING FLAGGERS WITH REQUIRED ADVANCE SIGNING.

EXISTING PAVEMENT MARKINGS THAT CONFLICT WITH EACH MAINTENANCE OF TRAFFIC SCHEME SHALL BE REMOVED PRIOR TO CONSTRUCTION.

ACCESS TO ALL PROPERTIES SHALL BE MAINTAINED DURING ALL PHASES OF CONSTRUCTION. PROPERTIES WITH MULTIPLE, OR ALTERNATE ACCESS TO S.R. 3, MAY HAVE DRIVES ACCESSING S.R. 3 CLOSED DURING PART OF, OR THE FULL DURATION OF CONSTRUCTION PER APPROVAL OF THE PROPERTY OWNER. WHENEVER POSSIBLE DRIVEWAYS SHALL BE CONSTRUCTED IN PORTIONS TO ALLOW ACCESS TO PROPERTIES AT ALL TIMES. WHENEVER DRIVEWAYS ARE TOO NARROW TO ACCOMMODATE CONTINUOUS ACCESS, THE CONTRACTOR SHALL CONTACT THE PROPERTY OWNER AND WORK OUT A TIME SCHEDULE FOR DRIVEWAY CONSTRUCTION THAT WILL CAUSE THE LEAST INCONVENIENCE TO THE PROPERTY OWNER.

FLAGGERS REQUIRED WHEN CONSTRUCTION ACTIVITY IS TO TAKE PLACE IN CLOSE PROXIMITY TO, OR ACROSS LANES OF TRAFFIC. FOR USE OF FLAGGERS SEE INDOT STANDARD DRAWINGS, STANDARD SPECIFICATIONS AND MUTCD FOR COMPLIANCE.



AREA OF CONSTRUCTION
(NOT EXACT CONSTRUCTION LIMITS)

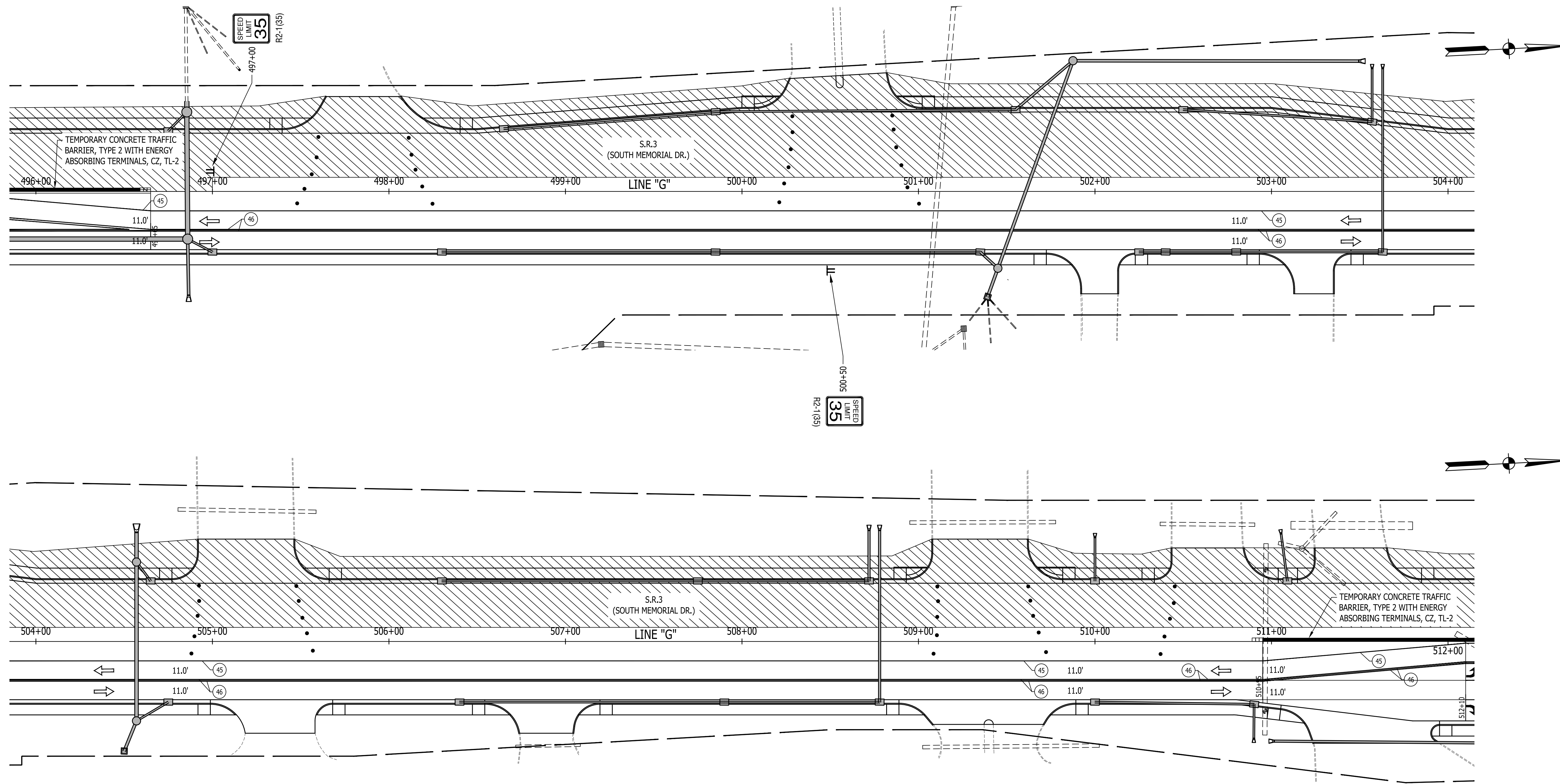
- LEGEND**
- FLAGGER (SEE M.O.T. GENERAL NOTES)
 - STANDARD DRUM
 - BARRICADE, TYPE III-B
 - TRAFFIC FLOW ARROW
 - CONSTRUCTION SIGNS, TYPE A, B OR C
 - FLASHING ARROW SIGN
 - 45 TEMPORARY PAVEMENT MARKING, SOLID, WHITE, 4"
 - 46 TEMPORARY PAVEMENT MARKING, SOLID, YELLOW, 4"
 - 47 TEMPORARY PAVEMENT MARKING, SOLID, WHITE, 24"
 - 48 TEMPORARY PAVEMENT MARKING, DOTTED, YELLOW, 4" (2' LINE, 4' SPACE)
 - 49 TEMPORARY PAVEMENT MARKING, DOTTED, WHITE, 4" (2' LINE, 4' SPACE)
 - TEMPORARY PAVEMENT MESSAGE MARKING, LANE INDICATION ARROW

RECOMMENDED FOR APPROVAL	DESIGN ENGINEER	DATE
DESIGNED: J.P.H.	DRAWN: J.P.H.	
CHECKED: J.L.B.	CHECKED: J.L.B.	

INDIANA DEPARTMENT OF TRANSPORTATION

MOT PHASE 2 PLAN SHEETS

HORIZONTAL SCALE	BRIDGE FILE
1" = 30'	N/A
VERTICAL SCALE	DESIGNATION
N/A	1593230
SURVEY BOOK	SHEETS
N/A	39 of 227
CONTRACT	PROJECT
R-39270	1593230



M.O.T. GENERAL NOTES

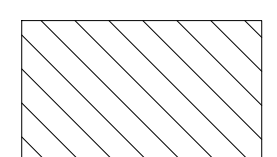
DESIGN SPEED = 35 M.P.H.













CONSTRUCT THE REQUIRED PORTIONS OF PROPOSED DRAINAGE THAT CROSS ROADWAY PRIOR TO CHANNELIZING TRAFFIC FOR PHASE 1. THIS WORK TO BE DONE USING FLAGGERS WITH REQUIRED ADVANCE SIGNING.

EXISTING PAVEMENT MARKINGS THAT CONFLICT WITH EACH MAINTENANCE OF TRAFFIC SCHEME SHALL BE REMOVED PRIOR TO CONSTRUCTION.

ACCESS TO ALL PROPERTIES SHALL BE MAINTAINED DURING ALL PHASES OF CONSTRUCTION. PROPERTIES WITH MULTIPLE, OR ALTERNATE ACCESS TO S.R. 3, MAY HAVE DRIVES ACCESSING S.R. 3 CLOSED DURING PART OF, OR THE FULL DURATION OF CONSTRUCTION PER APPROVAL OF THE PROPERTY OWNER. WHENEVER POSSIBLE DRIVEWAYS SHALL BE CONSTRUCTED IN PORTIONS TO ALLOW ACCESS TO PROPERTIES AT ALL TIMES. WHENEVER DRIVEWAYS ARE TOO NARROW TO ACCOMMODATE CONTINUOUS ACCESS, THE CONTRACTOR SHALL CONTACT THE PROPERTY OWNER AND WORK OUT A TIME SCHEDULE FOR DRIVEWAY CONSTRUCTION THAT WILL CAUSE THE LEAST INCONVENIENCE TO THE PROPERTY OWNER.

FLAGGERS REQUIRED WHEN CONSTRUCTION ACTIVITY IS TO TAKE PLACE IN CLOSE PROXIMITY TO, OR ACROSS LANES OF TRAFFIC. FOR USE OF FLAGGERS SEE INDOT STANDARD DRAWINGS, STANDARD SPECIFICATIONS AND MUTCD FOR COMPLIANCE.

 AREA OF CONSTRUCTION (NOT EXACT CONSTRUCTION LIMITS)

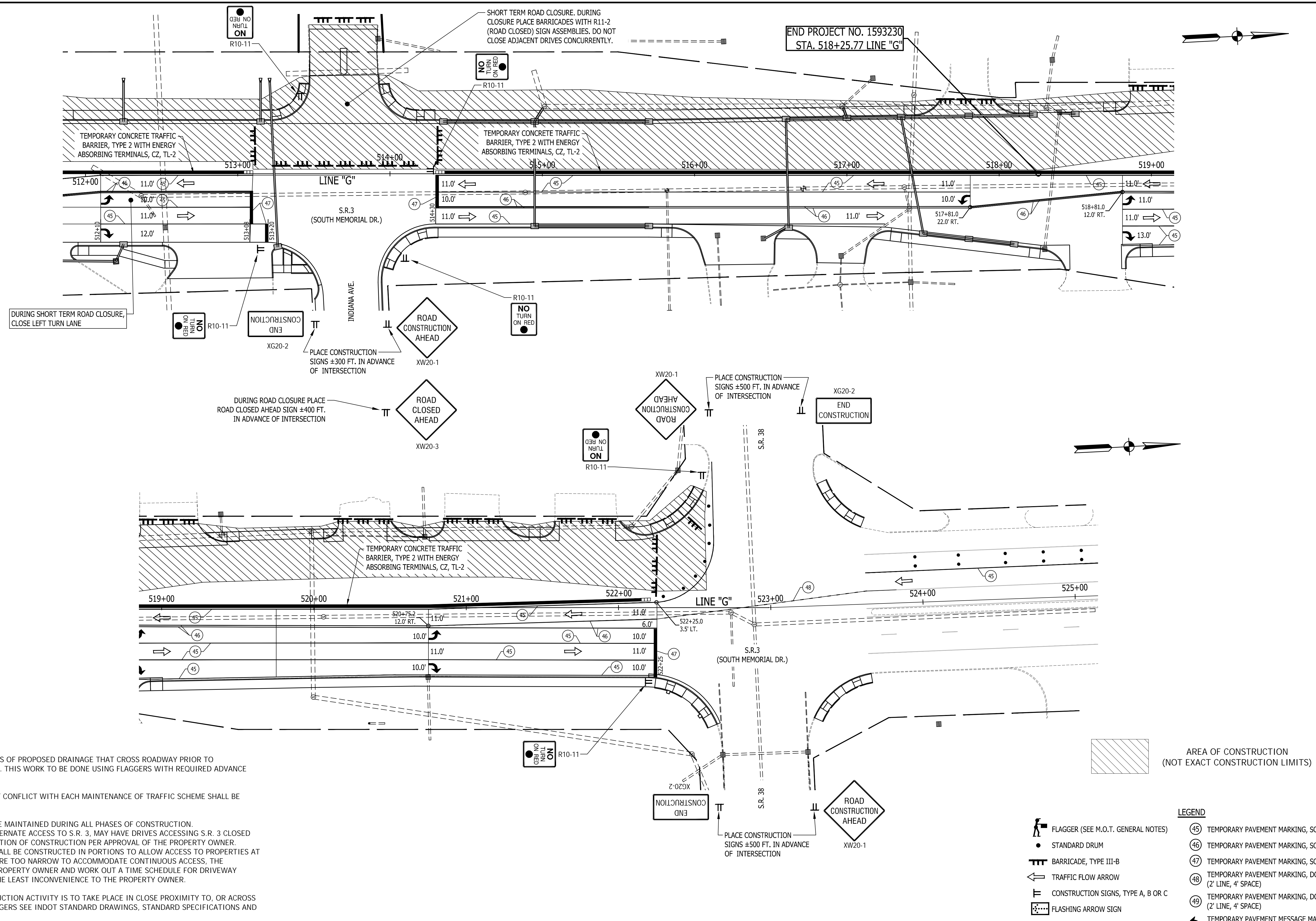
LEGEND	
	FLAGGER (SEE M.O.T. GENERAL NOTES)
	STANDARD DRUM
	BARRICADE, TYPE III-B
	TRAFFIC FLOW ARROW
	CONSTRUCTION SIGNS, TYPE A, B OR C
	FLASHING ARROW SIGN
	TEMPORARY PAVEMENT MARKING, SOLID, WHITE, 4"
	TEMPORARY PAVEMENT MARKING, SOLID, YELLOW, 4"
	TEMPORARY PAVEMENT MARKING, SOLID, WHITE, 24"
	TEMPORARY PAVEMENT MARKING, DOTTED, YELLOW, 4" (2' LINE, 4' SPACE)
	TEMPORARY PAVEMENT MARKING, DOTTED, WHITE, 4" (2' LINE, 4' SPACE)
	TEMPORARY PAVEMENT MESSAGE MARKING, LANE INDICATION ARROW

RECOMMENDED FOR APPROVAL _____	DESIGN ENGINEER _____	DATE _____
DESIGNED: J.P.H.	DRAWN: J.P.H.	
CHECKED: J.L.B.	CHECKED: J.L.B.	

INDIANA DEPARTMENT OF TRANSPORTATION

MOT PHASE 2 PLAN SHEETS

HORIZONTAL SCALE	BRIDGE FILE
1" = 30'	N/A
VERTICAL SCALE	DESIGNATION
N/A	1593230
SURVEY BOOK	SHEETS
N/A	40 of 227
CONTRACT	PROJECT
R-39270	1593230



M.O.T. GENERAL NOTES

DESIGN SPEED = 35 M.P.H.

CONSTRUCT THE REQUIRED PORTIONS OF PROPOSED DRAINAGE THAT CROSS ROADWAY PRIOR TO CHANNELIZING TRAFFIC FOR PHASE 1. THIS WORK TO BE DONE USING FLAGGERS WITH REQUIRED ADVANCE SIGNING.

EXISTING PAVEMENT MARKINGS THAT CONFLICT WITH EACH MAINTENANCE OF TRAFFIC SCHEME SHALL BE REMOVED PRIOR TO CONSTRUCTION.

ACCESS TO ALL PROPERTIES SHALL BE MAINTAINED DURING ALL PHASES OF CONSTRUCTION. PROPERTIES WITH MULTIPLE, OR ALTERNATE ACCESS TO S.R. 3, MAY HAVE DRIVES ACCESSING S.R. 3 CLOSED DURING PART OF, OR THE FULL DURATION OF CONSTRUCTION PER APPROVAL OF THE PROPERTY OWNER. WHENEVER POSSIBLE DRIVEWAYS SHALL BE CONSTRUCTED IN PORTIONS TO ALLOW ACCESS TO PROPERTIES AT ALL TIMES. WHENEVER DRIVEWAYS ARE TOO NARROW TO ACCOMMODATE CONTINUOUS ACCESS, THE CONTRACTOR SHALL CONTACT THE PROPERTY OWNER AND WORK OUT A TIME SCHEDULE FOR DRIVEWAY CONSTRUCTION THAT WILL CAUSE THE LEAST INCONVENIENCE TO THE PROPERTY OWNER.

FLAGGERS REQUIRED WHEN CONSTRUCTION ACTIVITY IS TO TAKE PLACE IN CLOSE PROXIMITY TO, OR ACROSS LANES OF TRAFFIC. FOR USE OF FLAGGERS SEE INDOT STANDARD DRAWINGS, STANDARD SPECIFICATIONS AND MUTCD FOR COMPLIANCE.

AREA OF CONSTRUCTION (NOT EXACT CONSTRUCTION LIMITS)

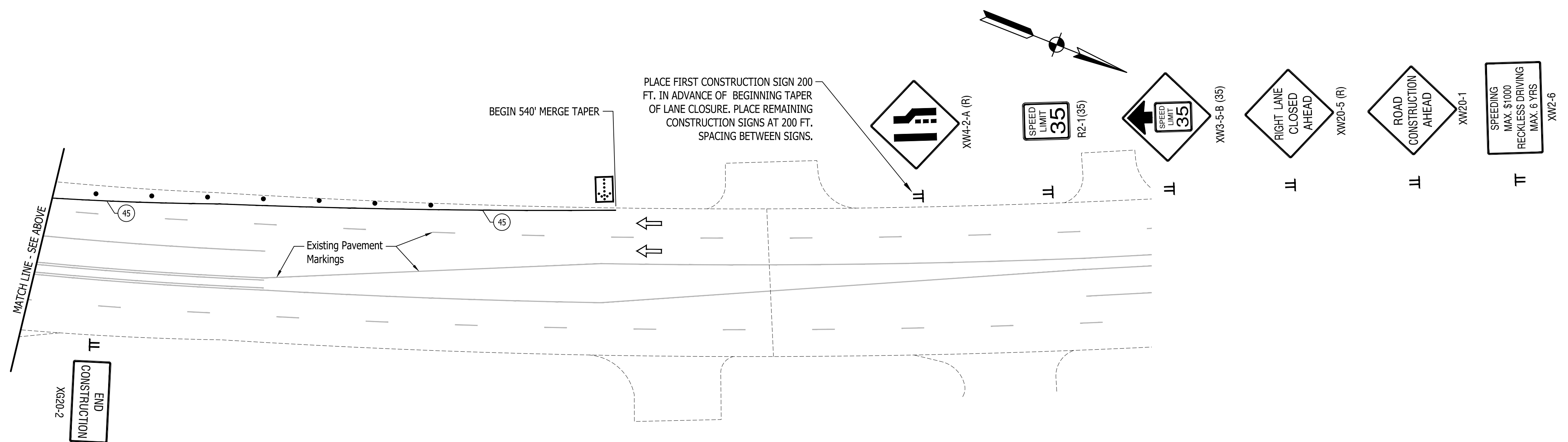
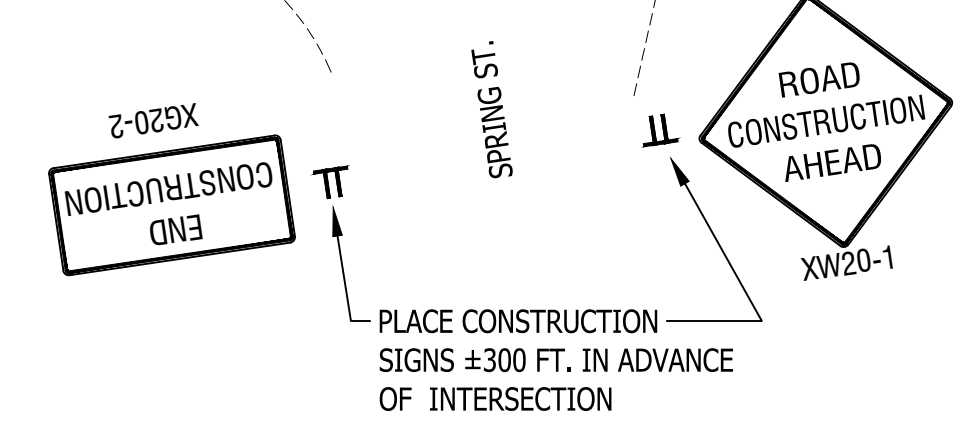
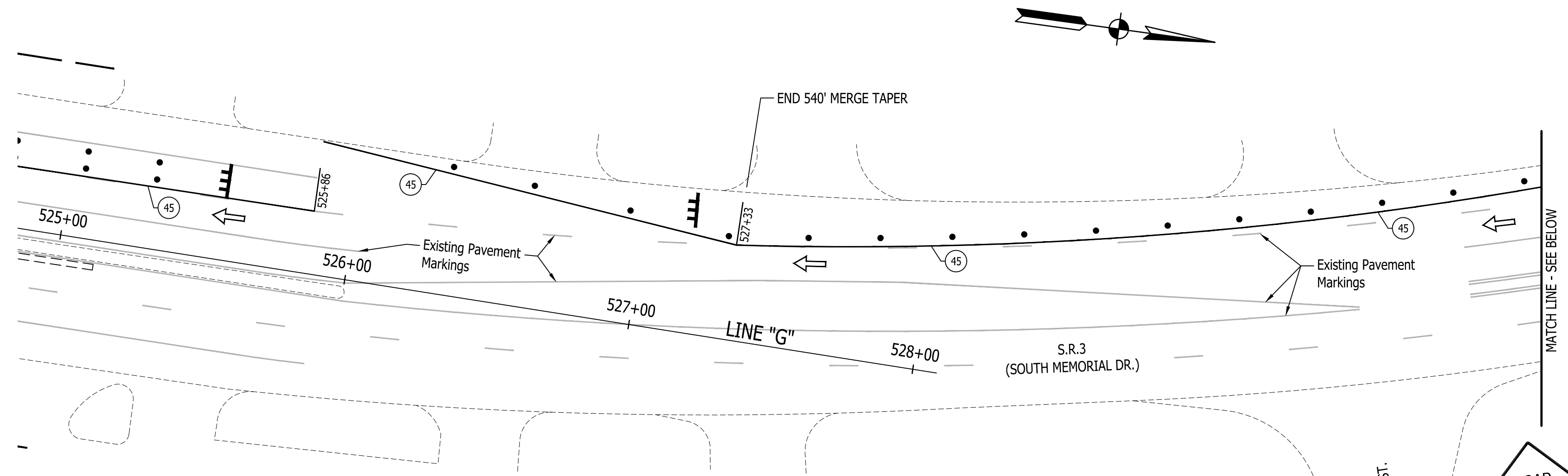
- LEGEND**
- 45 TEMPORARY PAVEMENT MARKING, SOLID, WHITE, 4"
 - 46 TEMPORARY PAVEMENT MARKING, SOLID, YELLOW, 4"
 - 47 TEMPORARY PAVEMENT MARKING, SOLID, WHITE, 24"
 - 48 TEMPORARY PAVEMENT MARKING, DOTTED, YELLOW, 4" (2' LINE, 4' SPACE)
 - 49 TEMPORARY PAVEMENT MARKING, DOTTED, WHITE, 4" (2' LINE, 4' SPACE)
 - TEMPORARY PAVEMENT MESSAGE MARKING, LANE INDICATION ARROW
 - FLAGGER (SEE M.O.T. GENERAL NOTES)
 - STANDARD DRUM
 - BARRICADE, TYPE III-B
 - TRAFFIC FLOW ARROW
 - CONSTRUCTION SIGNS, TYPE A, B OR C
 - FLASHING ARROW SIGN

RECOMMENDED FOR APPROVAL	DESIGN ENGINEER	DATE
DESIGNED: J.P.H.	DRAWN: J.P.H.	
CHECKED: J.L.B.	CHECKED: J.L.B.	

INDIANA DEPARTMENT OF TRANSPORTATION

MOT PHASE 2 PLAN SHEETS

HORIZONTAL SCALE	BRIDGE FILE
1" = 30'	N/A
VERTICAL SCALE	DESIGNATION
N/A	1593230
SURVEY BOOK	SHEETS
N/A	41 of 227
CONTRACT	PROJECT
R-39270	1593230



M.O.T. GENERAL NOTES

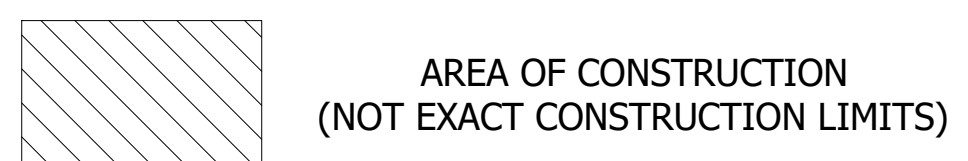
DESIGN SPEED = 35 M.P.H.

CONSTRUCT THE REQUIRED PORTIONS OF PROPOSED DRAINAGE THAT CROSS ROADWAY PRIOR TO CHANNELIZING TRAFFIC FOR PHASE 1. THIS WORK TO BE DONE USING FLAGGERS WITH REQUIRED ADVANCE SIGNING.

EXISTING PAVEMENT MARKINGS THAT CONFLICT WITH EACH MAINTENANCE OF TRAFFIC SCHEME SHALL BE REMOVED PRIOR TO CONSTRUCTION.

ACCESS TO ALL PROPERTIES SHALL BE MAINTAINED DURING ALL PHASES OF CONSTRUCTION. PROPERTIES WITH MULTIPLE, OR ALTERNATE ACCESS TO S.R. 3, MAY HAVE DRIVES ACCESSING S.R. 3 CLOSED DURING PART OF, OR THE FULL DURATION OF CONSTRUCTION PER APPROVAL OF THE PROPERTY OWNER. WHENEVER POSSIBLE DRIVEWAYS SHALL BE CONSTRUCTED IN PORTIONS TO ALLOW ACCESS TO PROPERTIES AT ALL TIMES. WHENEVER DRIVEWAYS ARE TOO NARROW TO ACCOMMODATE CONTINUOUS ACCESS, THE CONTRACTOR SHALL CONTACT THE PROPERTY OWNER AND WORK OUT A TIME SCHEDULE FOR DRIVEWAY CONSTRUCTION THAT WILL CAUSE THE LEAST INCONVENIENCE TO THE PROPERTY OWNER.

FLAGGERS REQUIRED WHEN CONSTRUCTION ACTIVITY IS TO TAKE PLACE IN CLOSE PROXIMITY TO, OR ACROSS LANES OF TRAFFIC. FOR USE OF FLAGGERS SEE INDOT STANDARD DRAWINGS, STANDARD SPECIFICATIONS AND MUTCD FOR COMPLIANCE.



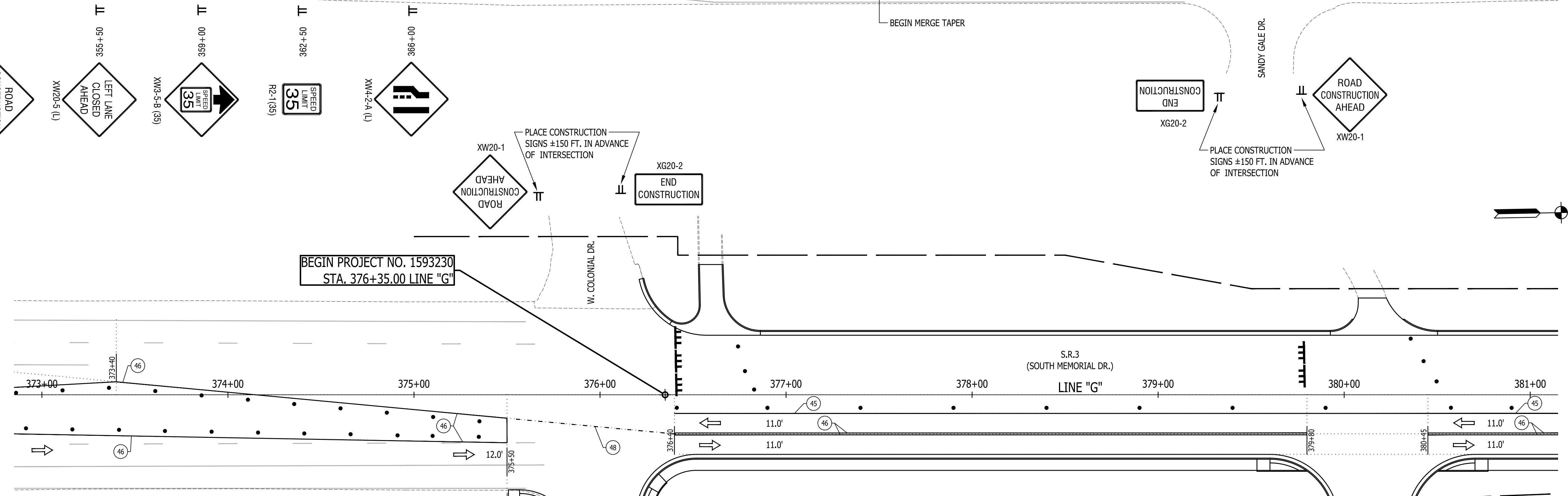
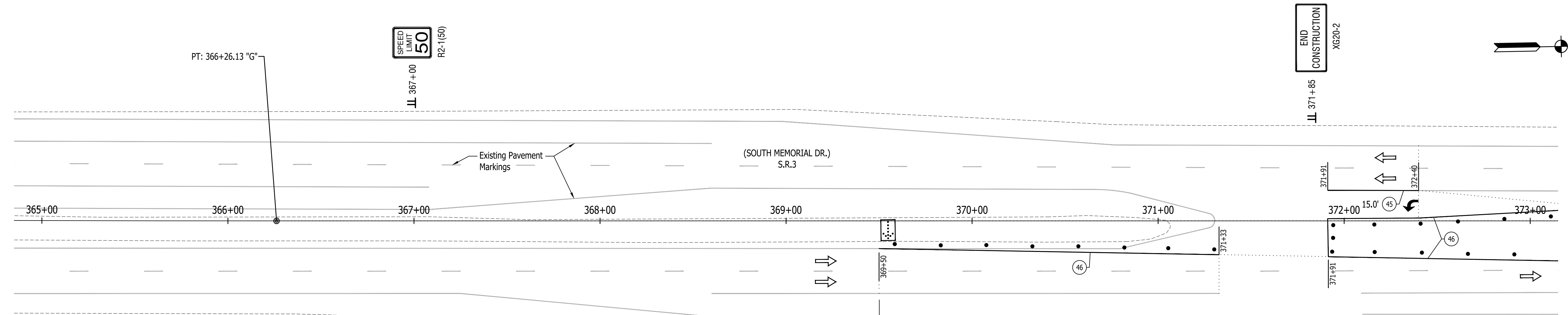
- LEGEND**
- FLAGGER (SEE M.O.T. GENERAL NOTES)
 - STANDARD DRUM
 - BARRICADE, TYPE III-B
 - TRAFFIC FLOW ARROW
 - CONSTRUCTION SIGNS, TYPE A, B OR C
 - FLASHING ARROW SIGN
 - 45 TEMPORARY PAVEMENT MARKING, SOLID, WHITE, 4"
 - 46 TEMPORARY PAVEMENT MARKING, SOLID, YELLOW, 4"
 - 47 TEMPORARY PAVEMENT MARKING, SOLID, WHITE, 24"
 - 48 TEMPORARY PAVEMENT MARKING, DOTTED, YELLOW, 4" (2' LINE, 4' SPACE)
 - 49 TEMPORARY PAVEMENT MARKING, DOTTED, WHITE, 4" (2' LINE, 4' SPACE)
 - TEMPORARY PAVEMENT MESSAGE MARKING, LANE INDICATION ARROW

RECOMMENDED FOR APPROVAL	DESIGN ENGINEER	DATE
DESIGNED: J.P.H.	DRAWN: J.P.H.	
CHECKED: J.L.B.	CHECKED: J.L.B.	

INDIANA DEPARTMENT OF TRANSPORTATION

MOT PHASE 2 PLAN SHEETS

HORIZONTAL SCALE	BRIDGE FILE
1" = 30'	N/A
VERTICAL SCALE	DESIGNATION
N/A	1593230
SURVEY BOOK	SHEETS
N/A	42 of 227
CONTRACT	PROJECT
R-39270	1593230



M.O.T. GENERAL NOTES

DESIGN SPEED = 35 M.P.H.

CONSTRUCT THE REQUIRED PORTIONS OF PROPOSED DRAINAGE THAT CROSS ROADWAY PRIOR TO CHANNELIZING TRAFFIC FOR PHASE 1. THIS WORK TO BE DONE USING FLAGGERS WITH REQUIRED ADVANCE SIGNING.

EXISTING PAVEMENT MARKINGS THAT CONFLICT WITH EACH MAINTENANCE OF TRAFFIC SCHEME SHALL BE REMOVED PRIOR TO CONSTRUCTION.

ACCESS TO ALL PROPERTIES SHALL BE MAINTAINED DURING ALL PHASES OF CONSTRUCTION. PROPERTIES WITH MULTIPLE, OR ALTERNATE ACCESS TO S.R. 3, MAY HAVE DRIVES ACCESSING S.R. 3 CLOSED DURING PART OF, OR THE FULL DURATION OF CONSTRUCTION PER APPROVAL OF THE PROPERTY OWNER. WHENEVER POSSIBLE DRIVEWAYS SHALL BE CONSTRUCTED IN PORTIONS TO ALLOW ACCESS TO PROPERTIES AT ALL TIMES. WHENEVER DRIVEWAYS ARE TOO NARROW TO ACCOMMODATE CONTINUOUS ACCESS, THE CONTRACTOR SHALL CONTACT THE PROPERTY OWNER AND WORK OUT A TIME SCHEDULE FOR DRIVEWAY CONSTRUCTION THAT WILL CAUSE THE LEAST INCONVENIENCE TO THE PROPERTY OWNER.

FLAGGERS REQUIRED WHEN CONSTRUCTION ACTIVITY IS TO TAKE PLACE IN CLOSE PROXIMITY TO, OR ACROSS LANES OF TRAFFIC. FOR USE OF FLAGGERS SEE INDOT STANDARD DRAWINGS, STANDARD SPECIFICATIONS AND MUTCD FOR COMPLIANCE.

AREA OF CONSTRUCTION
(NOT EXACT CONSTRUCTION LIMITS)

- LEGEND**
- FLAGGER (SEE M.O.T. GENERAL NOTES)
 - STANDARD DRUM
 - BARRICADE, TYPE III-B
 - TRAFFIC FLOW ARROW
 - CONSTRUCTION SIGNS, TYPE A, B OR C
 - FLASHING ARROW SIGN

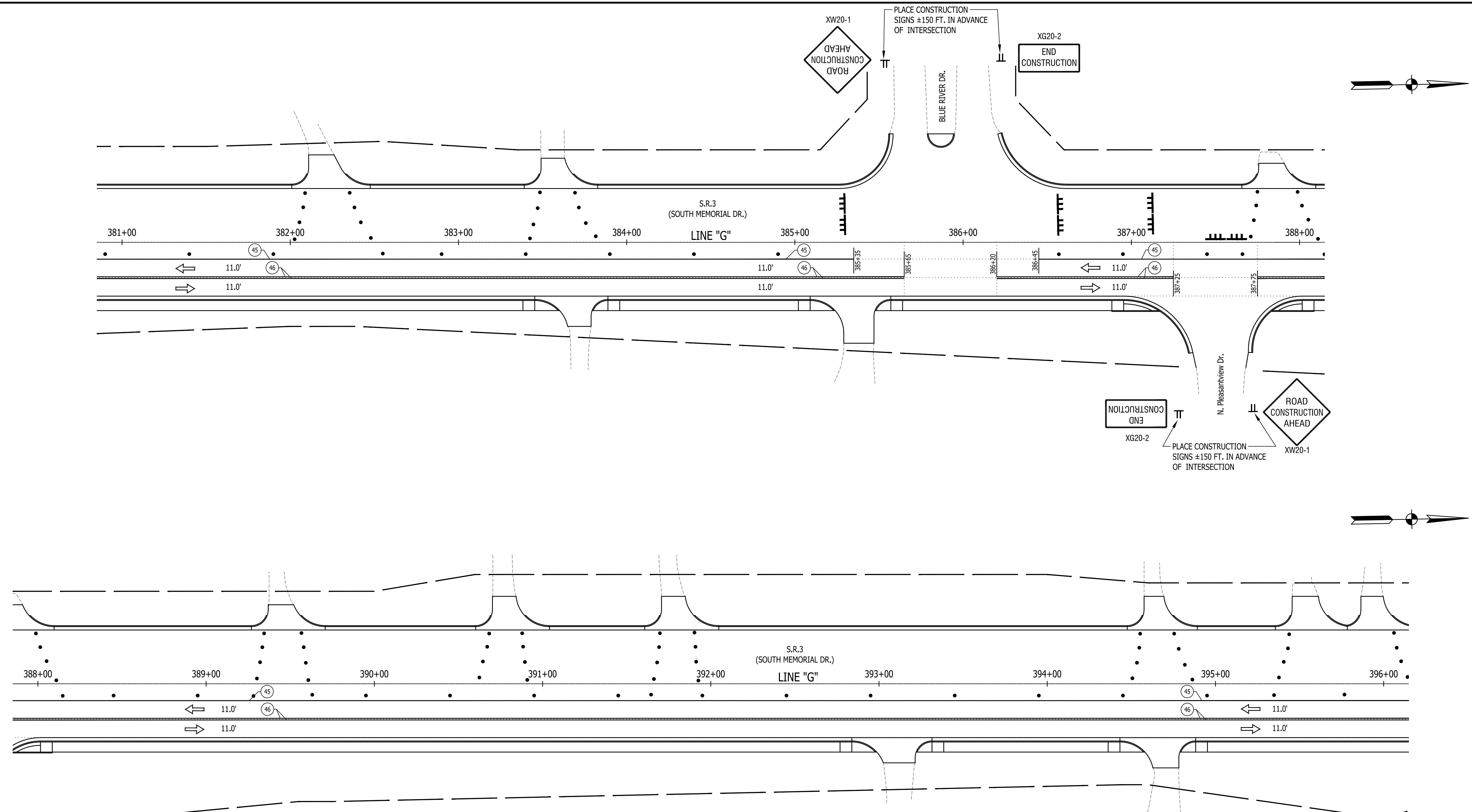
- 45 TEMPORARY PAVEMENT MARKING, SOLID, WHITE, 4"
- 46 TEMPORARY PAVEMENT MARKING, SOLID, YELLOW, 4"
- 47 TEMPORARY PAVEMENT MARKING, SOLID, WHITE, 24"
- 48 TEMPORARY PAVEMENT MARKING, DOTTED, YELLOW, 4" (2' LINE, 4' SPACE)
- 49 TEMPORARY PAVEMENT MARKING, DOTTED, WHITE, 4" (2' LINE, 4' SPACE)
- TEMPORARY PAVEMENT MESSAGE MARKING, LANE INDICATION ARROW

RECOMMENDED FOR APPROVAL	DESIGN ENGINEER	DATE
DESIGNED: J.P.H.	DRAWN: J.P.H.	
CHECKED: J.L.B.	CHECKED: J.L.B.	

**INDIANA
DEPARTMENT OF TRANSPORTATION**

MOT PHASE 2 STAGE 2 PLAN SHEETS

HORIZONTAL SCALE	BRIDGE FILE
1" = 30'	N/A
VERTICAL SCALE	DESIGNATION
N/A	1593230
SURVEY BOOK	SHEETS
N/A	43 of 227
CONTRACT	PROJECT
R-39270	1593230



M.O.T. GENERAL NOTES

DESIGN SPEED = 35 M.P.H.

CONSTRUCT THE REQUIRED PORTIONS OF PROPOSED DRAINAGE THAT CROSS ROADWAY PRIOR TO CHANNELIZING TRAFFIC FOR PHASE 1. THIS WORK TO BE DONE USING FLAGGERS WITH REQUIRED ADVANCE SIGNING.

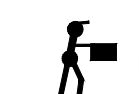





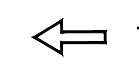


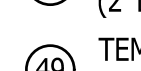

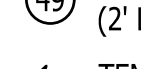
EXISTING PAVEMENT MARKINGS THAT CONFLICT WITH EACH MAINTENANCE OF TRAFFIC SCHEME SHALL BE REMOVED PRIOR TO CONSTRUCTION.

ACCESS TO ALL PROPERTIES SHALL BE MAINTAINED DURING ALL PHASES OF CONSTRUCTION. PROPERTIES WITH MULTIPLE, OR ALTERNATE ACCESS TO S.R. 3, MAY HAVE DRIVES ACCESSING S.R. 3 CLOSED DURING PART OF, OR THE FULL DURATION OF CONSTRUCTION PER APPROVAL OF THE PROPERTY OWNER. WHENEVER POSSIBLE DRIVEWAYS SHALL BE CONSTRUCTED IN PORTIONS TO ALLOW ACCESS TO PROPERTIES AT ALL TIMES. WHENEVER DRIVEWAYS ARE TOO NARROW TO ACCOMMODATE CONTINUOUS ACCESS, THE CONTRACTOR SHALL CONTACT THE PROPERTY OWNER AND WORK OUT A TIME SCHEDULE FOR DRIVEWAY CONSTRUCTION THAT WILL CAUSE THE LEAST INCONVENIENCE TO THE PROPERTY OWNER.

FLAGGERS REQUIRED WHEN CONSTRUCTION ACTIVITY IS TO TAKE PLACE IN CLOSE PROXIMITY TO, OR ACROSS LANES OF TRAFFIC. FOR USE OF FLAGGERS SEE INDOT STANDARD DRAWINGS, STANDARD SPECIFICATIONS AND MUTCD FOR COMPLIANCE.

 AREA OF CONSTRUCTION (NOT EXACT CONSTRUCTION LIMITS)

LEGEND

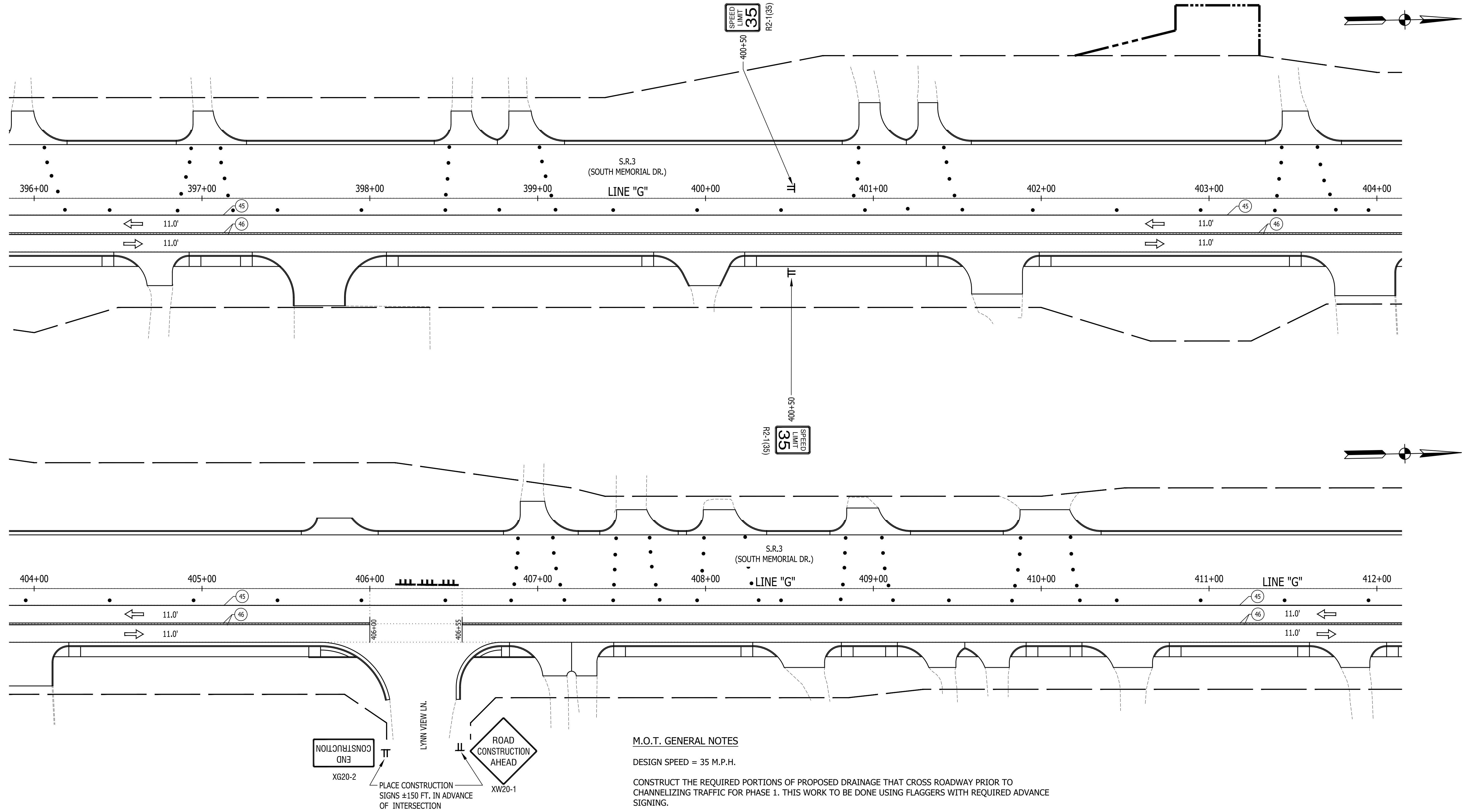
	FLAGGER (SEE M.O.T. GENERAL NOTES)		TEMPORARY PAVEMENT MARKING, SOLID, WHITE, 4"
	STANDARD DRUM		TEMPORARY PAVEMENT MARKING, SOLID, YELLOW, 4"
	BARRICADE, TYPE III-B		TEMPORARY PAVEMENT MARKING, SOLID, WHITE, 24"
	TRAFFIC FLOW ARROW		TEMPORARY PAVEMENT MARKING, DOTTED, YELLOW, 4" (2' LINE, 4' SPACE)
	CONSTRUCTION SIGNS, TYPE A, B OR C		TEMPORARY PAVEMENT MARKING, DOTTED, WHITE, 4" (2' LINE, 4' SPACE)
	FLASHING ARROW SIGN		TEMPORARY PAVEMENT MESSAGE MARKING, LANE INDICATION ARROW

RECOMMENDED FOR APPROVAL	DESIGN ENGINEER	DATE
DESIGNED: J.P.H.	DRAWN: J.P.H.	
CHECKED: J.L.B.	CHECKED: J.L.B.	

INDIANA DEPARTMENT OF TRANSPORTATION

MOT PHASE 2 STAGE 2 PLAN SHEETS

HORIZONTAL SCALE	BRIDGE FILE
1" = 30'	N/A
VERTICAL SCALE	DESIGNATION
N/A	1593230
SURVEY BOOK	SHEETS
N/A	44 of 227
CONTRACT	PROJECT
R-39270	1593230



AREA OF CONSTRUCTION
(NOT EXACT CONSTRUCTION LIMITS)



M.O.T. GENERAL NOTES

DESIGN SPEED = 35 M.P.H.

CONSTRUCT THE REQUIRED PORTIONS OF PROPOSED DRAINAGE THAT CROSS ROADWAY PRIOR TO CHANNELIZING TRAFFIC FOR PHASE 1. THIS WORK TO BE DONE USING FLAGGERS WITH REQUIRED ADVANCE SIGNING.

EXISTING PAVEMENT MARKINGS THAT CONFLICT WITH EACH MAINTENANCE OF TRAFFIC SCHEME SHALL BE REMOVED PRIOR TO CONSTRUCTION.

ACCESS TO ALL PROPERTIES SHALL BE MAINTAINED DURING ALL PHASES OF CONSTRUCTION. PROPERTIES WITH MULTIPLE, OR ALTERNATE ACCESS TO S.R. 3, MAY HAVE DRIVES ACCESSING S.R. 3 CLOSED DURING PART OF, OR THE FULL DURATION OF CONSTRUCTION PER APPROVAL OF THE PROPERTY OWNER. WHENEVER POSSIBLE DRIVEWAYS SHALL BE CONSTRUCTED IN PORTIONS TO ALLOW ACCESS TO PROPERTIES AT ALL TIMES. WHENEVER DRIVEWAYS ARE TOO NARROW TO ACCOMMODATE CONTINUOUS ACCESS, THE CONTRACTOR SHALL CONTACT THE PROPERTY OWNER AND WORK OUT A TIME SCHEDULE FOR DRIVEWAY CONSTRUCTION THAT WILL CAUSE THE LEAST INCONVENIENCE TO THE PROPERTY OWNER.

FLAGGERS REQUIRED WHEN CONSTRUCTION ACTIVITY IS TO TAKE PLACE IN CLOSE PROXIMITY TO, OR ACROSS LANES OF TRAFFIC. FOR USE OF FLAGGERS SEE INDOT STANDARD DRAWINGS, STANDARD SPECIFICATIONS AND MUTCD FOR COMPLIANCE.

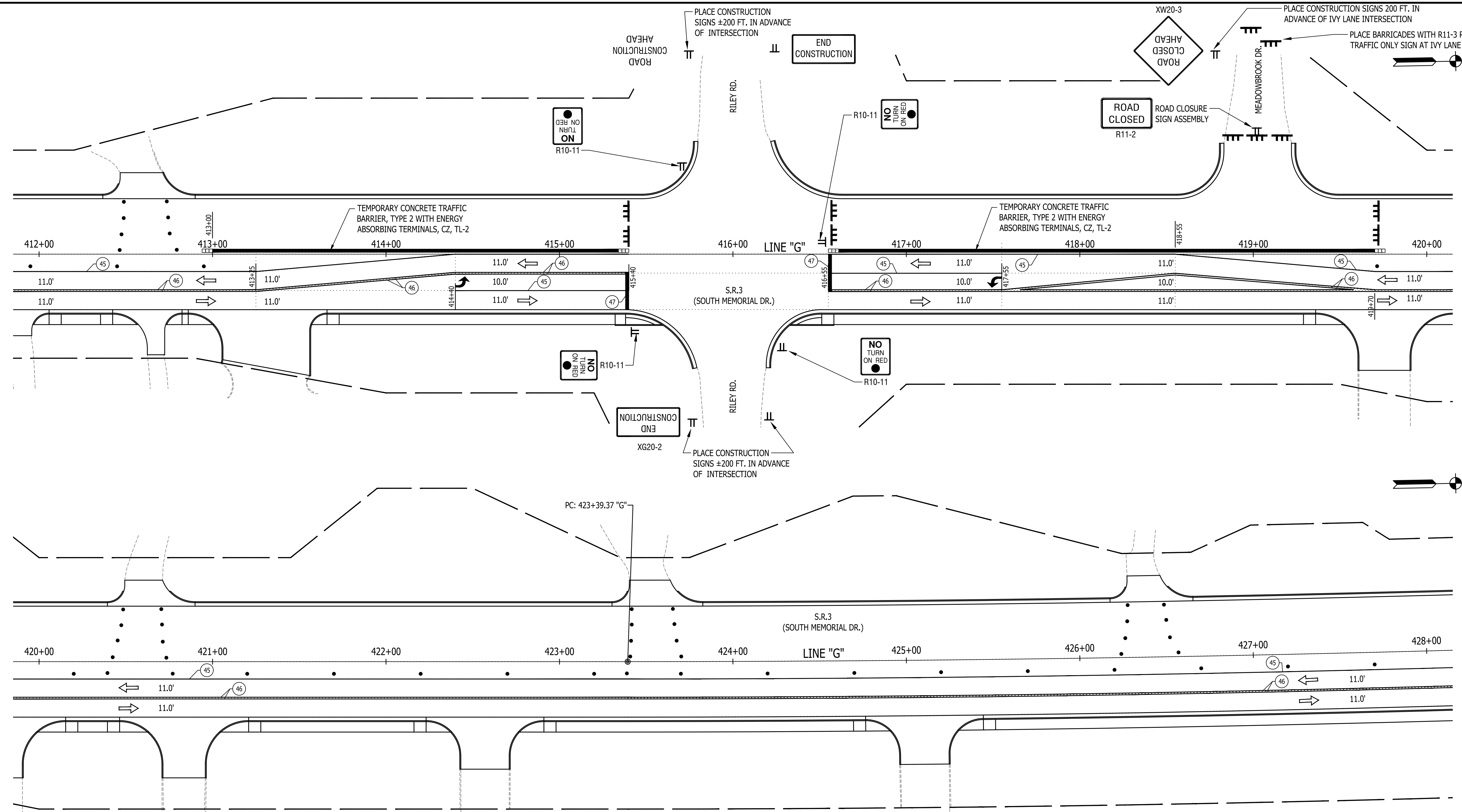
- LEGEND**
- FLAGGER (SEE M.O.T. GENERAL NOTES)
 - STANDARD DRUM
 - BARRICADE, TYPE III-B
 - TRAFFIC FLOW ARROW
 - CONSTRUCTION SIGNS, TYPE A, B OR C
 - FLASHING ARROW SIGN
 - 45 TEMPORARY PAVEMENT MARKING, SOLID, WHITE, 4"
 - 46 TEMPORARY PAVEMENT MARKING, SOLID, YELLOW, 4"
 - 47 TEMPORARY PAVEMENT MARKING, SOLID, WHITE, 24"
 - 48 TEMPORARY PAVEMENT MARKING, DOTTED, YELLOW, 4" (2' LINE, 4' SPACE)
 - 49 TEMPORARY PAVEMENT MARKING, DOTTED, WHITE, 4" (2' LINE, 4' SPACE)
 - TEMPORARY PAVEMENT MESSAGE MARKING, LANE INDICATION ARROW

RECOMMENDED FOR APPROVAL _____		DESIGN ENGINEER _____ DATE _____	
DESIGNED: J.P.H.	DRAWN: J.P.H.		
CHECKED: J.L.B.	CHECKED: J.L.B.		

**INDIANA
DEPARTMENT OF TRANSPORTATION**

MOT PHASE 2 STAGE 2 PLAN SHEETS

HORIZONTAL SCALE 1" = 30'	BRIDGE FILE N/A
VERTICAL SCALE N/A	DESIGNATION 1593230
SURVEY BOOK N/A	SHEETS 45 of 227
CONTRACT R-39270	PROJECT 1593230



M.O.T. GENERAL NOTES

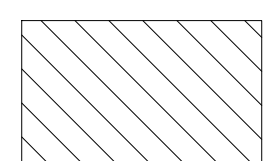
DESIGN SPEED = 35 M.P.H.

CONSTRUCT THE REQUIRED PORTIONS OF PROPOSED DRAINAGE THAT CROSS ROADWAY PRIOR TO CHANNELIZING TRAFFIC FOR PHASE 1. THIS WORK TO BE DONE USING FLAGGERS WITH REQUIRED ADVANCE SIGNING.

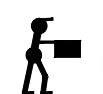





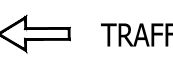

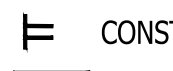



EXISTING PAVEMENT MARKINGS THAT CONFLICT WITH EACH MAINTENANCE OF TRAFFIC SCHEME SHALL BE REMOVED PRIOR TO CONSTRUCTION.

ACCESS TO ALL PROPERTIES SHALL BE MAINTAINED DURING ALL PHASES OF CONSTRUCTION. PROPERTIES WITH MULTIPLE, OR ALTERNATE ACCESS TO S.R. 3, MAY HAVE DRIVES ACCESSING S.R. 3 CLOSED DURING PART OF, OR THE FULL DURATION OF CONSTRUCTION PER APPROVAL OF THE PROPERTY OWNER. WHENEVER POSSIBLE DRIVEWAYS SHALL BE CONSTRUCTED IN PORTIONS TO ALLOW ACCESS TO PROPERTIES AT ALL TIMES. WHENEVER DRIVEWAYS ARE TOO NARROW TO ACCOMMODATE CONTINUOUS ACCESS, THE CONTRACTOR SHALL CONTACT THE PROPERTY OWNER AND WORK OUT A TIME SCHEDULE FOR DRIVEWAY CONSTRUCTION THAT WILL CAUSE THE LEAST INCONVENIENCE TO THE PROPERTY OWNER.

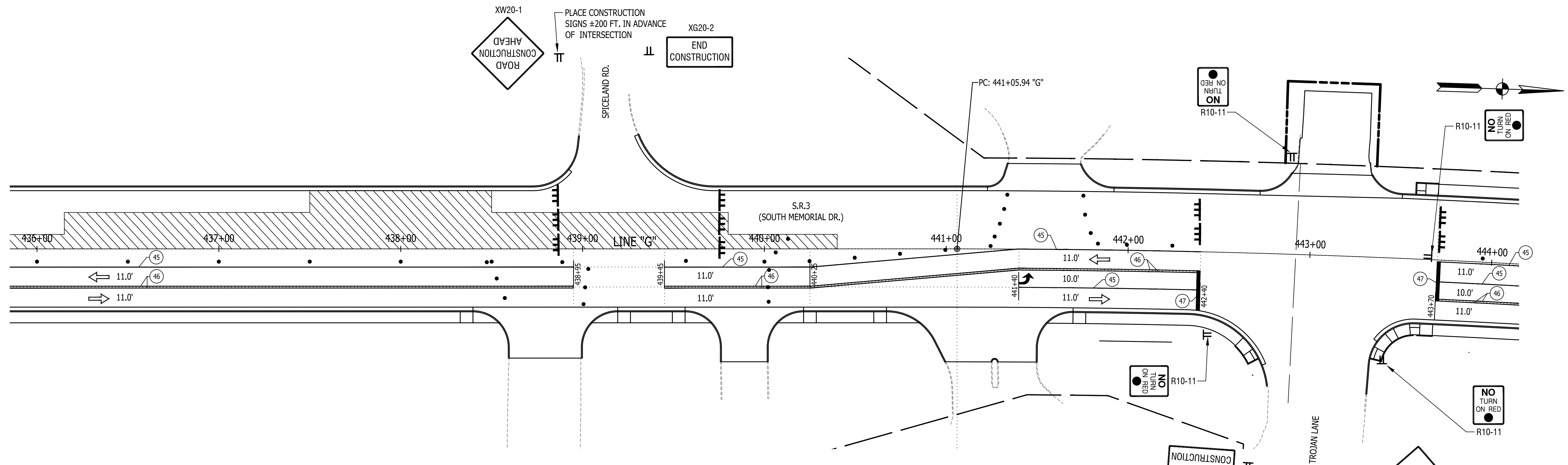
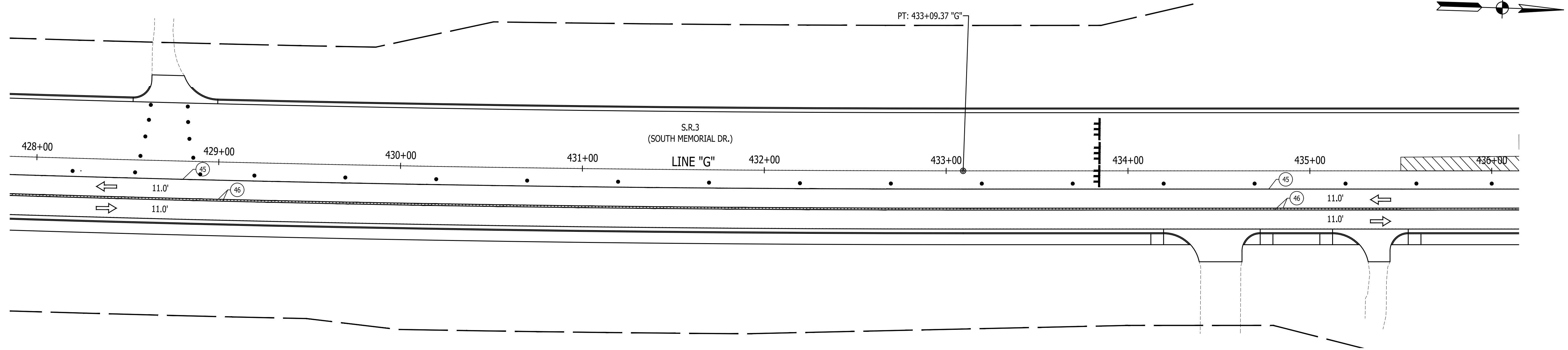
FLAGGERS REQUIRED WHEN CONSTRUCTION ACTIVITY IS TO TAKE PLACE IN CLOSE PROXIMITY TO, OR ACROSS LANES OF TRAFFIC. FOR USE OF FLAGGERS SEE INDOT STANDARD DRAWINGS, STANDARD SPECIFICATIONS AND MUTCD FOR COMPLIANCE.

 AREA OF CONSTRUCTION (NOT EXACT CONSTRUCTION LIMITS)

LEGEND

	FLAGGER (SEE M.O.T. GENERAL NOTES)		TEMPORARY PAVEMENT MARKING, SOLID, WHITE, 4"
	STANDARD DRUM		TEMPORARY PAVEMENT MARKING, SOLID, YELLOW, 4"
	BARRICADE, TYPE III-B		TEMPORARY PAVEMENT MARKING, SOLID, WHITE, 24"
	TRAFFIC FLOW ARROW		TEMPORARY PAVEMENT MARKING, DOTTED, YELLOW, 4" (2' LINE, 4' SPACE)
	CONSTRUCTION SIGNS, TYPE A, B OR C		TEMPORARY PAVEMENT MARKING, DOTTED, WHITE, 4" (2' LINE, 4' SPACE)
	FLASHING ARROW SIGN		TEMPORARY PAVEMENT MESSAGE MARKING, LANE INDICATION ARROW

RECOMMENDED FOR APPROVAL _____ DESIGN ENGINEER DATE	INDIANA DEPARTMENT OF TRANSPORTATION		HORIZONTAL SCALE	BRIDGE FILE
			1" = 30'	N/A
DESIGNED: J.P.H. DRAWN: J.P.H.	MOT PHASE 2 STAGE 2 PLAN SHEETS		VERTICAL SCALE	DESIGNATION
CHECKED: J.L.B. CHECKED: J.L.B.			N/A	1593230
		SURVEY BOOK	SHEETS	
		N/A	46	of 227
		CONTRACT	PROJECT	
		R-39270	1593230	



M.O.T. GENERAL NOTES

DESIGN SPEED = 35 M.P.H.

CONSTRUCT THE REQUIRED PORTIONS OF PROPOSED DRAINAGE THAT CROSS ROADWAY PRIOR TO CHANNELIZING TRAFFIC FOR PHASE 1. THIS WORK TO BE DONE USING FLAGGERS WITH REQUIRED ADVANCE SIGNING.

EXISTING PAVEMENT MARKINGS THAT CONFLICT WITH EACH MAINTENANCE OF TRAFFIC SCHEME SHALL BE REMOVED PRIOR TO CONSTRUCTION.

ACCESS TO ALL PROPERTIES SHALL BE MAINTAINED DURING ALL PHASES OF CONSTRUCTION. PROPERTIES WITH MULTIPLE, OR ALTERNATE ACCESS TO S.R. 3, MAY HAVE DRIVES ACCESSING S.R. 3 CLOSED DURING PART OF, OR THE FULL DURATION OF CONSTRUCTION PER APPROVAL OF THE PROPERTY OWNER. WHENEVER POSSIBLE DRIVEWAYS SHALL BE CONSTRUCTED IN PORTIONS TO ALLOW ACCESS TO PROPERTIES AT ALL TIMES. WHENEVER DRIVEWAYS ARE TOO NARROW TO ACCOMMODATE CONTINUOUS ACCESS, THE CONTRACTOR SHALL CONTACT THE PROPERTY OWNER AND WORK OUT A TIME SCHEDULE FOR DRIVEWAY CONSTRUCTION THAT WILL CAUSE THE LEAST INCONVENIENCE TO THE PROPERTY OWNER.

FLAGGERS REQUIRED WHEN CONSTRUCTION ACTIVITY IS TO TAKE PLACE IN CLOSE PROXIMITY TO, OR ACROSS LANES OF TRAFFIC. FOR USE OF FLAGGERS SEE INDOT STANDARD DRAWINGS, STANDARD SPECIFICATIONS AND MUTCD FOR COMPLIANCE.

AREA OF CONSTRUCTION
(NOT EXACT CONSTRUCTION LIMITS)

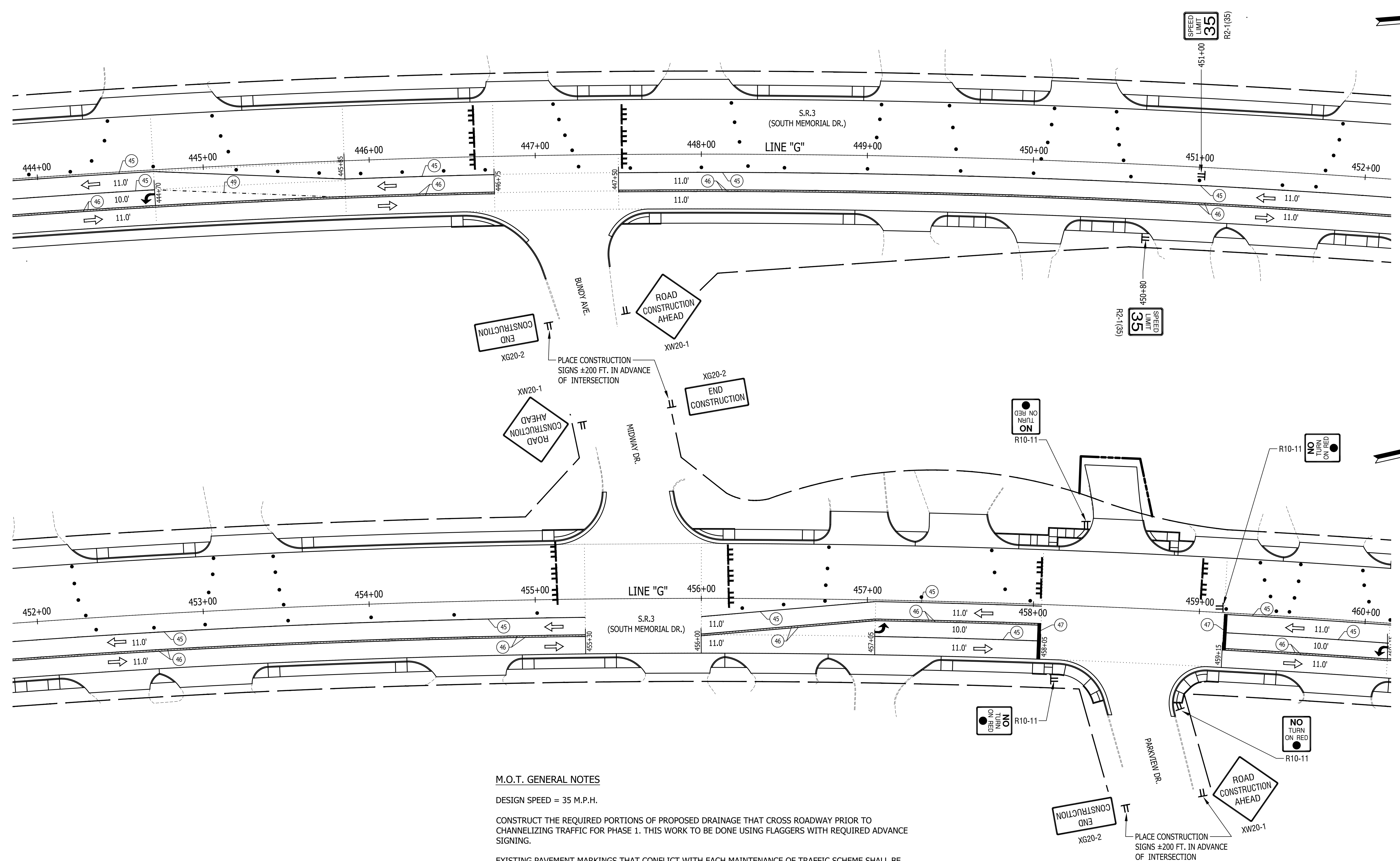
- LEGEND**
- FLAGGER (SEE M.O.T. GENERAL NOTES)
 - STANDARD DRUM
 - BARRICADE, TYPE III-B
 - TRAFFIC FLOW ARROW
 - CONSTRUCTION SIGNS, TYPE A, B OR C
 - FLASHING ARROW SIGN
 - 45 TEMPORARY PAVEMENT MARKING, SOLID, WHITE, 4"
 - 46 TEMPORARY PAVEMENT MARKING, SOLID, YELLOW, 4"
 - 47 TEMPORARY PAVEMENT MARKING, SOLID, WHITE, 24"
 - 48 TEMPORARY PAVEMENT MARKING, DOTTED, YELLOW, 4" (2' LINE, 4' SPACE)
 - 49 TEMPORARY PAVEMENT MARKING, DOTTED, WHITE, 4" (2' LINE, 4' SPACE)
 - TEMPORARY PAVEMENT MESSAGE MARKING, LANE INDICATION ARROW

RECOMMENDED FOR APPROVAL	DESIGN ENGINEER	DATE
DESIGNED: J.P.H.	DRAWN: J.P.H.	
CHECKED: J.L.B.	CHECKED: J.L.B.	

**INDIANA
DEPARTMENT OF TRANSPORTATION**

MOT PHASE 2 STAGE 2 PLAN SHEETS

HORIZONTAL SCALE	BRIDGE FILE
1" = 30'	N/A
VERTICAL SCALE	DESIGNATION
N/A	1593230
SURVEY BOOK	SHEETS
N/A	47 of 227
CONTRACT	PROJECT
R-39270	1593230



M.O.T. GENERAL NOTES

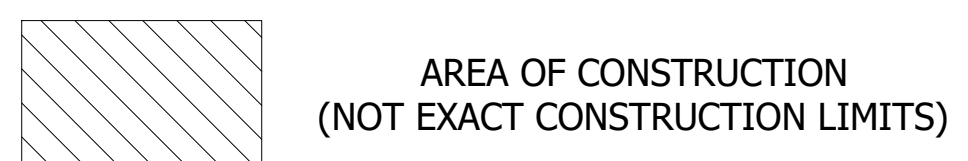
DESIGN SPEED = 35 M.P.H.

CONSTRUCT THE REQUIRED PORTIONS OF PROPOSED DRAINAGE THAT CROSS ROADWAY PRIOR TO CHANNELIZING TRAFFIC FOR PHASE 1. THIS WORK TO BE DONE USING FLAGGERS WITH REQUIRED ADVANCE SIGNING.

EXISTING PAVEMENT MARKINGS THAT CONFLICT WITH EACH MAINTENANCE OF TRAFFIC SCHEME SHALL BE REMOVED PRIOR TO CONSTRUCTION.

ACCESS TO ALL PROPERTIES SHALL BE MAINTAINED DURING ALL PHASES OF CONSTRUCTION. PROPERTIES WITH MULTIPLE, OR ALTERNATE ACCESS TO S.R. 3, MAY HAVE DRIVES ACCESSING S.R. 3 CLOSED DURING PART OF, OR THE FULL DURATION OF CONSTRUCTION PER APPROVAL OF THE PROPERTY OWNER. WHENEVER POSSIBLE DRIVEWAYS SHALL BE CONSTRUCTED IN PORTIONS TO ALLOW ACCESS TO PROPERTIES AT ALL TIMES. WHENEVER DRIVEWAYS ARE TOO NARROW TO ACCOMMODATE CONTINUOUS ACCESS, THE CONTRACTOR SHALL CONTACT THE PROPERTY OWNER AND WORK OUT A TIME SCHEDULE FOR DRIVEWAY CONSTRUCTION THAT WILL CAUSE THE LEAST INCONVENIENCE TO THE PROPERTY OWNER.

FLAGGERS REQUIRED WHEN CONSTRUCTION ACTIVITY IS TO TAKE PLACE IN CLOSE PROXIMITY TO, OR ACROSS LANES OF TRAFFIC. FOR USE OF FLAGGERS SEE INDOT STANDARD DRAWINGS, STANDARD SPECIFICATIONS AND MUTCD FOR COMPLIANCE.



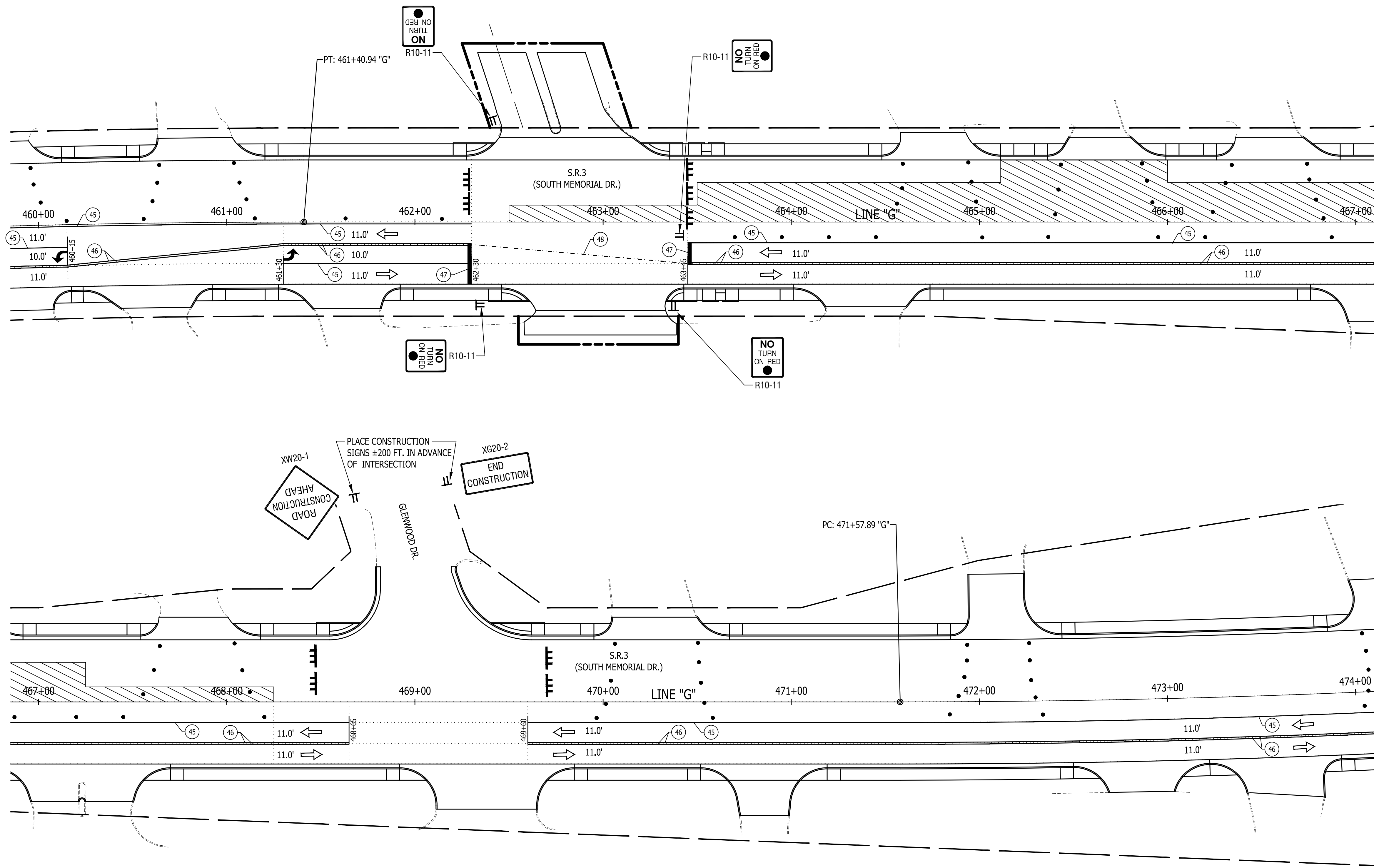
- LEGEND**
- FLAGGER (SEE M.O.T. GENERAL NOTES)
 - STANDARD DRUM
 - BARRICADE, TYPE III-B
 - TRAFFIC FLOW ARROW
 - CONSTRUCTION SIGNS, TYPE A, B OR C
 - FLASHING ARROW SIGN
 - 45 TEMPORARY PAVEMENT MARKING, SOLID, WHITE, 4"
 - 46 TEMPORARY PAVEMENT MARKING, SOLID, YELLOW, 4"
 - 47 TEMPORARY PAVEMENT MARKING, SOLID, WHITE, 24"
 - 48 TEMPORARY PAVEMENT MARKING, DOTTED, YELLOW, 4" (2' LINE, 4' SPACE)
 - 49 TEMPORARY PAVEMENT MARKING, DOTTED, WHITE, 4" (2' LINE, 4' SPACE)
 - TEMPORARY PAVEMENT MESSAGE MARKING, LANE INDICATION ARROW

RECOMMENDED FOR APPROVAL	DESIGN ENGINEER	DATE
DESIGNED: J.P.H.	DRAWN: J.P.H.	
CHECKED: J.L.B.	CHECKED: J.L.B.	

INDIANA
DEPARTMENT OF TRANSPORTATION

MOT PHASE 2 STAGE 2 PLAN SHEETS

HORIZONTAL SCALE	BRIDGE FILE
1" = 30'	N/A
VERTICAL SCALE	DESIGNATION
N/A	1593230
SURVEY BOOK	SHEETS
N/A	48 of 227
CONTRACT	PROJECT
R-39270	1593230



M.O.T. GENERAL NOTES

DESIGN SPEED = 35 M.P.H.

CONSTRUCT THE REQUIRED PORTIONS OF PROPOSED DRAINAGE THAT CROSS ROADWAY PRIOR TO CHANNELIZING TRAFFIC FOR PHASE 1. THIS WORK TO BE DONE USING FLAGGERS WITH REQUIRED ADVANCE SIGNING.

EXISTING PAVEMENT MARKINGS THAT CONFLICT WITH EACH MAINTENANCE OF TRAFFIC SCHEME SHALL BE REMOVED PRIOR TO CONSTRUCTION.

ACCESS TO ALL PROPERTIES SHALL BE MAINTAINED DURING ALL PHASES OF CONSTRUCTION. PROPERTIES WITH MULTIPLE, OR ALTERNATE ACCESS TO S.R. 3, MAY HAVE DRIVES ACCESSING S.R. 3 CLOSED DURING PART OF, OR THE FULL DURATION OF CONSTRUCTION PER APPROVAL OF THE PROPERTY OWNER. WHENEVER POSSIBLE DRIVEWAYS SHALL BE CONSTRUCTED IN PORTIONS TO ALLOW ACCESS TO PROPERTIES AT ALL TIMES. WHENEVER DRIVEWAYS ARE TOO NARROW TO ACCOMMODATE CONTINUOUS ACCESS, THE CONTRACTOR SHALL CONTACT THE PROPERTY OWNER AND WORK OUT A TIME SCHEDULE FOR DRIVEWAY CONSTRUCTION THAT WILL CAUSE THE LEAST INCONVENIENCE TO THE PROPERTY OWNER.

FLAGGERS REQUIRED WHEN CONSTRUCTION ACTIVITY IS TO TAKE PLACE IN CLOSE PROXIMITY TO, OR ACROSS LANES OF TRAFFIC. FOR USE OF FLAGGERS SEE INDOT STANDARD DRAWINGS, STANDARD SPECIFICATIONS AND MUTCD FOR COMPLIANCE.

AREA OF CONSTRUCTION
(NOT EXACT CONSTRUCTION LIMITS)

- FLAGGER (SEE M.O.T. GENERAL NOTES)
- STANDARD DRUM
- BARRICADE, TYPE III-B
- TRAFFIC FLOW ARROW
- CONSTRUCTION SIGNS, TYPE A, B OR C
- FLASHING ARROW SIGN

LEGEND

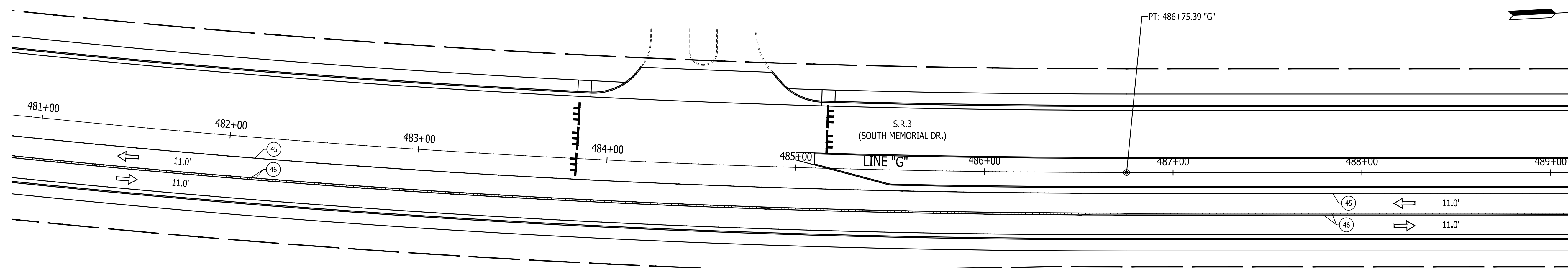
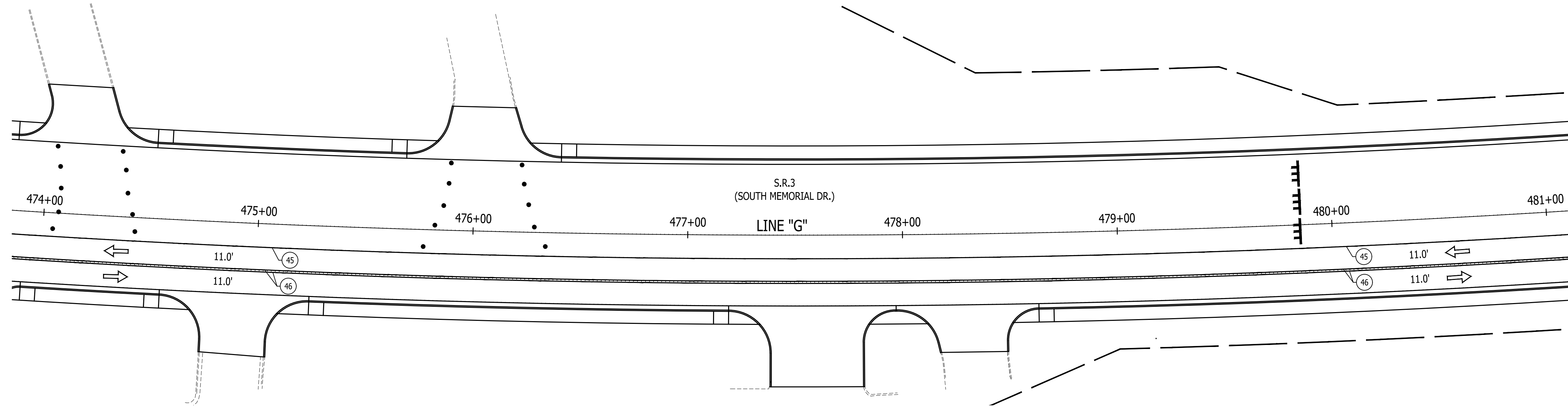
- TEMPORARY PAVEMENT MARKING, SOLID, WHITE, 4"
- TEMPORARY PAVEMENT MARKING, SOLID, YELLOW, 4"
- TEMPORARY PAVEMENT MARKING, SOLID, WHITE, 24"
- TEMPORARY PAVEMENT MARKING, DOTTED, YELLOW, 4" (2' LINE, 4' SPACE)
- TEMPORARY PAVEMENT MARKING, DOTTED, WHITE, 4" (2' LINE, 4' SPACE)
- TEMPORARY PAVEMENT MESSAGE MARKING, LANE INDICATION ARROW

RECOMMENDED FOR APPROVAL		DESIGN ENGINEER		DATE	
DESIGNED:	J.P.H.	DRAWN:	J.P.H.		
CHECKED:	J.L.B.	CHECKED:	J.L.B.		

**INDIANA
DEPARTMENT OF TRANSPORTATION**

MOT PHASE 2 STAGE 2 PLAN SHEETS

HORIZONTAL SCALE	BRIDGE FILE
1" = 30'	N/A
VERTICAL SCALE	DESIGNATION
N/A	1593230
SURVEY BOOK	SHEETS
N/A	49 of 227
CONTRACT	PROJECT
R-39270	1593230



M.O.T. GENERAL NOTES

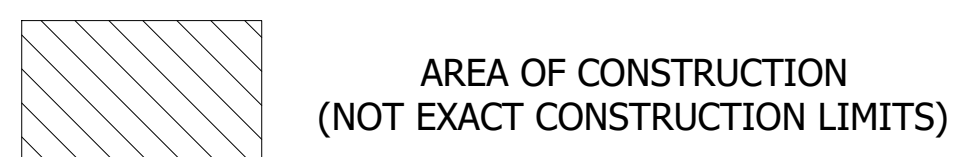
DESIGN SPEED = 35 M.P.H.

CONSTRUCT THE REQUIRED PORTIONS OF PROPOSED DRAINAGE THAT CROSS ROADWAY PRIOR TO CHANNELIZING TRAFFIC FOR PHASE 1. THIS WORK TO BE DONE USING FLAGGERS WITH REQUIRED ADVANCE SIGNING.

EXISTING PAVEMENT MARKINGS THAT CONFLICT WITH EACH MAINTENANCE OF TRAFFIC SCHEME SHALL BE REMOVED PRIOR TO CONSTRUCTION.

ACCESS TO ALL PROPERTIES SHALL BE MAINTAINED DURING ALL PHASES OF CONSTRUCTION. PROPERTIES WITH MULTIPLE, OR ALTERNATE ACCESS TO S.R. 3, MAY HAVE DRIVES ACCESSING S.R. 3 CLOSED DURING PART OF, OR THE FULL DURATION OF CONSTRUCTION PER APPROVAL OF THE PROPERTY OWNER. WHENEVER POSSIBLE DRIVEWAYS SHALL BE CONSTRUCTED IN PORTIONS TO ALLOW ACCESS TO PROPERTIES AT ALL TIMES. WHENEVER DRIVEWAYS ARE TOO NARROW TO ACCOMMODATE CONTINUOUS ACCESS, THE CONTRACTOR SHALL CONTACT THE PROPERTY OWNER AND WORK OUT A TIME SCHEDULE FOR DRIVEWAY CONSTRUCTION THAT WILL CAUSE THE LEAST INCONVENIENCE TO THE PROPERTY OWNER.

FLAGGERS REQUIRED WHEN CONSTRUCTION ACTIVITY IS TO TAKE PLACE IN CLOSE PROXIMITY TO, OR ACROSS LANES OF TRAFFIC. FOR USE OF FLAGGERS SEE INDOT STANDARD DRAWINGS, STANDARD SPECIFICATIONS AND MUTCD FOR COMPLIANCE.



- FLAGGER (SEE M.O.T. GENERAL NOTES)
- STANDARD DRUM
- BARRICADE, TYPE III-B
- TRAFFIC FLOW ARROW
- CONSTRUCTION SIGNS, TYPE A, B OR C
- FLASHING ARROW SIGN

LEGEND

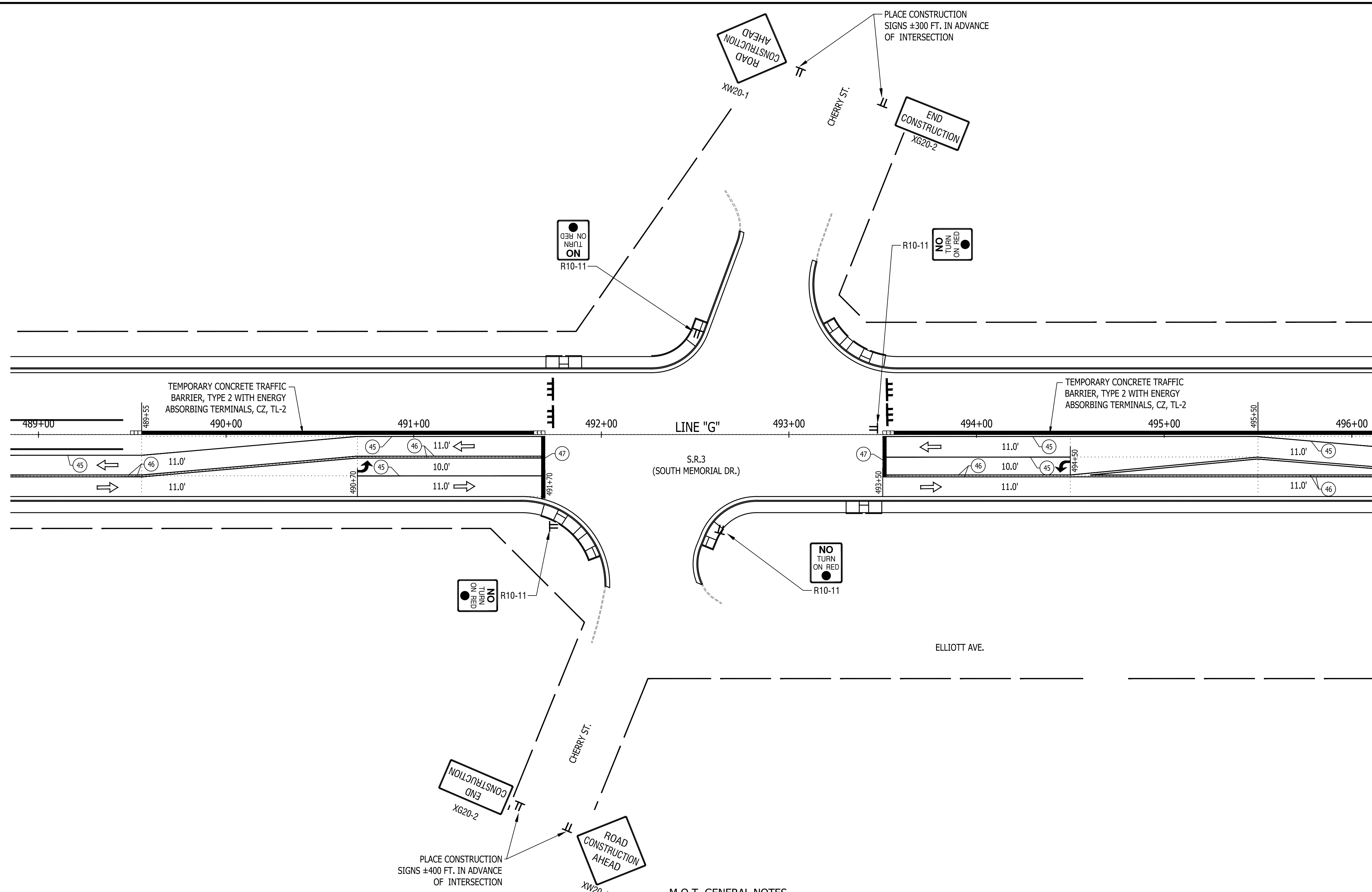
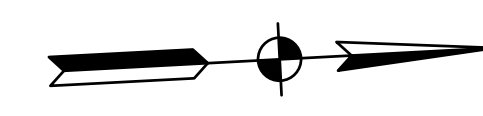
- TEMPORARY PAVEMENT MARKING, SOLID, WHITE, 4"
- TEMPORARY PAVEMENT MARKING, SOLID, YELLOW, 4"
- TEMPORARY PAVEMENT MARKING, SOLID, WHITE, 24"
- TEMPORARY PAVEMENT MARKING, DOTTED, YELLOW, 4" (2' LINE, 4' SPACE)
- TEMPORARY PAVEMENT MARKING, DOTTED, WHITE, 4" (2' LINE, 4' SPACE)
- TEMPORARY PAVEMENT MESSAGE MARKING, LANE INDICATION ARROW

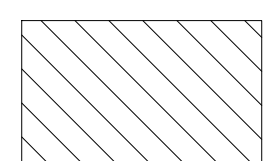
RECOMMENDED FOR APPROVAL _____		DESIGN ENGINEER _____ DATE _____	
DESIGNED: J.P.H.	DRAWN: J.P.H.		
CHECKED: J.L.B.	CHECKED: J.L.B.		

**INDIANA
DEPARTMENT OF TRANSPORTATION**

MOT PHASE 2 STAGE 2 PLAN SHEETS

HORIZONTAL SCALE 1" = 30'	BRIDGE FILE N/A
VERTICAL SCALE N/A	DESIGNATION 1593230
SURVEY BOOK N/A	SHEETS 50 of 227
CONTRACT R-39270	PROJECT 1593230




 AREA OF CONSTRUCTION
 (NOT EXACT CONSTRUCTION LIMITS)

M.O.T. GENERAL NOTES

DESIGN SPEED = 35 M.P.H.





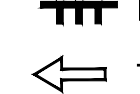

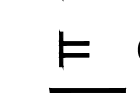
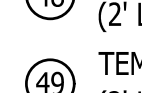




CONSTRUCT THE REQUIRED PORTIONS OF PROPOSED DRAINAGE THAT CROSS ROADWAY PRIOR TO CHANNELIZING TRAFFIC FOR PHASE 1. THIS WORK TO BE DONE USING FLAGGERS WITH REQUIRED ADVANCE SIGNING.

EXISTING PAVEMENT MARKINGS THAT CONFLICT WITH EACH MAINTENANCE OF TRAFFIC SCHEME SHALL BE REMOVED PRIOR TO CONSTRUCTION.

ACCESS TO ALL PROPERTIES SHALL BE MAINTAINED DURING ALL PHASES OF CONSTRUCTION. PROPERTIES WITH MULTIPLE, OR ALTERNATE ACCESS TO S.R. 3, MAY HAVE DRIVES ACCESSING S.R. 3 CLOSED DURING PART OF, OR THE FULL DURATION OF CONSTRUCTION PER APPROVAL OF THE PROPERTY OWNER. WHENEVER POSSIBLE DRIVEWAYS SHALL BE CONSTRUCTED IN PORTIONS TO ALLOW ACCESS TO PROPERTIES AT ALL TIMES. WHENEVER DRIVEWAYS ARE TOO NARROW TO ACCOMMODATE CONTINUOUS ACCESS, THE CONTRACTOR SHALL CONTACT THE PROPERTY OWNER AND WORK OUT A TIME SCHEDULE FOR DRIVEWAY CONSTRUCTION THAT WILL CAUSE THE LEAST INCONVENIENCE TO THE PROPERTY OWNER.

FLAGGERS REQUIRED WHEN CONSTRUCTION ACTIVITY IS TO TAKE PLACE IN CLOSE PROXIMITY TO, OR ACROSS LANES OF TRAFFIC. FOR USE OF FLAGGERS SEE INDOT STANDARD DRAWINGS, STANDARD SPECIFICATIONS AND MUTCD FOR COMPLIANCE.

LEGEND

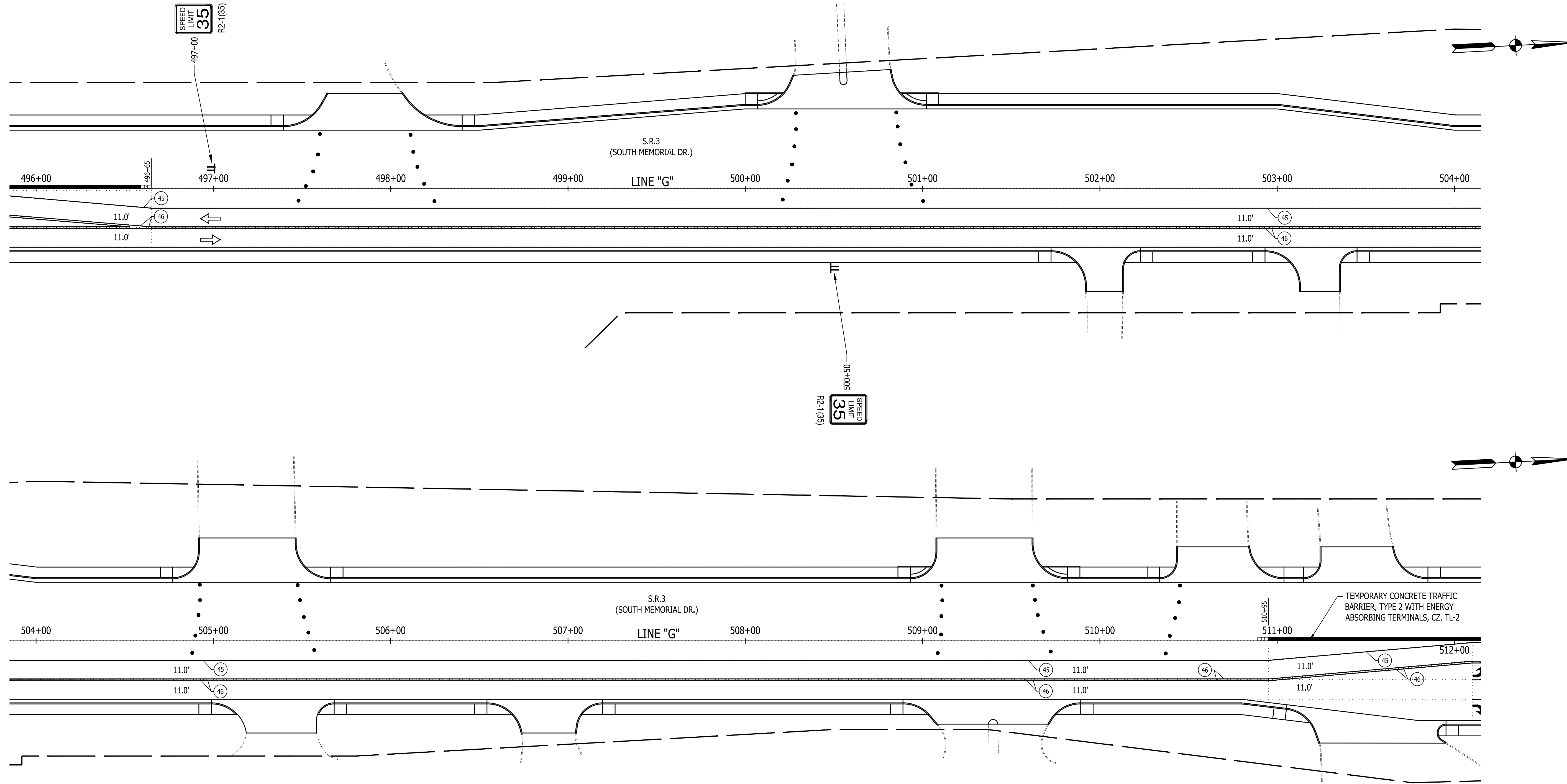
 FLAGGER (SEE M.O.T. GENERAL NOTES)	 TEMPORARY PAVEMENT MARKING, SOLID, WHITE, 4"
 STANDARD DRUM	 TEMPORARY PAVEMENT MARKING, SOLID, YELLOW, 4"
 BARRICADE, TYPE III-B	 TEMPORARY PAVEMENT MARKING, SOLID, WHITE, 24"
 TRAFFIC FLOW ARROW	 TEMPORARY PAVEMENT MARKING, DOTTED, YELLOW, 4" (2' LINE, 4' SPACE)
 CONSTRUCTION SIGNS, TYPE A, B OR C	 TEMPORARY PAVEMENT MARKING, DOTTED, WHITE, 4" (2' LINE, 4' SPACE)
 FLASHING ARROW SIGN	 TEMPORARY PAVEMENT MESSAGE MARKING, LANE INDICATION ARROW

RECOMMENDED FOR APPROVAL _____	DESIGN ENGINEER _____	DATE _____
DESIGNED: J.P.H.	DRAWN: J.P.H.	
CHECKED: J.L.B.	CHECKED: J.L.B.	

INDIANA
DEPARTMENT OF TRANSPORTATION

MOT PHASE 2 STAGE 2 PLAN SHEETS

HORIZONTAL SCALE	BRIDGE FILE
1" = 30'	N/A
VERTICAL SCALE	DESIGNATION
N/A	1593230
SURVEY BOOK	SHEETS
N/A	51 of 227
CONTRACT	PROJECT
R-39270	1593230



M.O.T. GENERAL NOTES

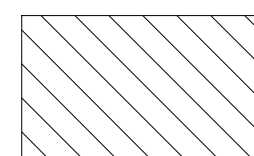
DESIGN SPEED = 35 M.P.H.











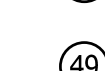

CONSTRUCT THE REQUIRED PORTIONS OF PROPOSED DRAINAGE THAT CROSS ROADWAY PRIOR TO CHANNELIZING TRAFFIC FOR PHASE 1. THIS WORK TO BE DONE USING FLAGGERS WITH REQUIRED ADVANCE SIGNING.

EXISTING PAVEMENT MARKINGS THAT CONFLICT WITH EACH MAINTENANCE OF TRAFFIC SCHEME SHALL BE REMOVED PRIOR TO CONSTRUCTION.

ACCESS TO ALL PROPERTIES SHALL BE MAINTAINED DURING ALL PHASES OF CONSTRUCTION. PROPERTIES WITH MULTIPLE, OR ALTERNATE ACCESS TO S.R. 3, MAY HAVE DRIVES ACCESSING S.R. 3 CLOSED DURING PART OF, OR THE FULL DURATION OF CONSTRUCTION PER APPROVAL OF THE PROPERTY OWNER. WHENEVER POSSIBLE DRIVEWAYS SHALL BE CONSTRUCTED IN PORTIONS TO ALLOW ACCESS TO PROPERTIES AT ALL TIMES. WHENEVER DRIVEWAYS ARE TOO NARROW TO ACCOMMODATE CONTINUOUS ACCESS, THE CONTRACTOR SHALL CONTACT THE PROPERTY OWNER AND WORK OUT A TIME SCHEDULE FOR DRIVEWAY CONSTRUCTION THAT WILL CAUSE THE LEAST INCONVENIENCE TO THE PROPERTY OWNER.

FLAGGERS REQUIRED WHEN CONSTRUCTION ACTIVITY IS TO TAKE PLACE IN CLOSE PROXIMITY TO, OR ACROSS LANES OF TRAFFIC. FOR USE OF FLAGGERS SEE INDOT STANDARD DRAWINGS, STANDARD SPECIFICATIONS AND MUTCD FOR COMPLIANCE.

 AREA OF CONSTRUCTION
(NOT EXACT CONSTRUCTION LIMITS)

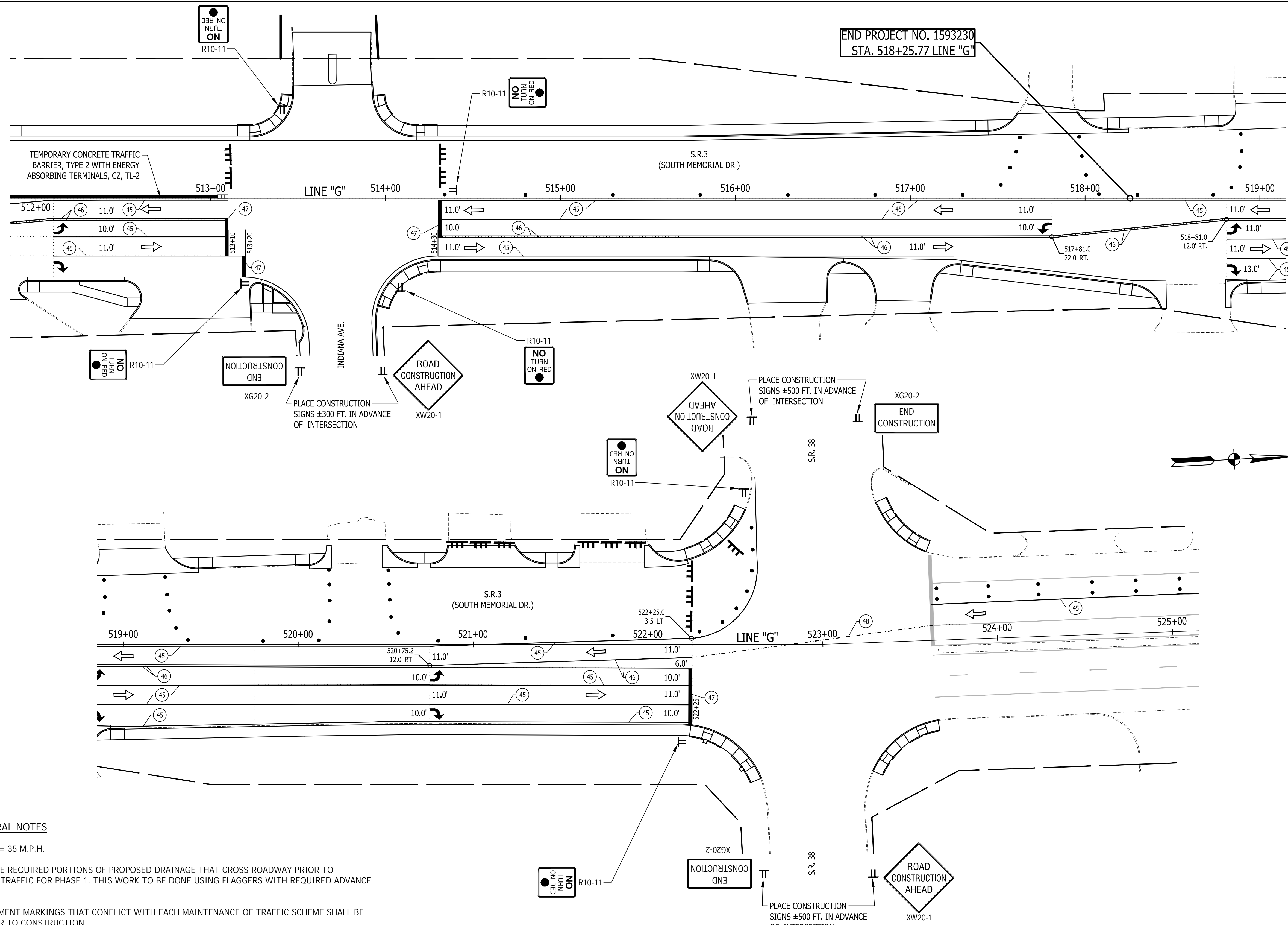
LEGEND	
	FLAGGER (SEE M.O.T. GENERAL NOTES)
	STANDARD DRUM
	BARRICADE, TYPE III-B
	TRAFFIC FLOW ARROW
	CONSTRUCTION SIGNS, TYPE A, B OR C
	FLASHING ARROW SIGN
	TEMPORARY PAVEMENT MARKING, SOLID, WHITE, 4"
	TEMPORARY PAVEMENT MARKING, SOLID, YELLOW, 4"
	TEMPORARY PAVEMENT MARKING, SOLID, WHITE, 24"
	TEMPORARY PAVEMENT MARKING, DOTTED, YELLOW, 4" (2' LINE, 4' SPACE)
	TEMPORARY PAVEMENT MARKING, DOTTED, WHITE, 4" (2' LINE, 4' SPACE)
	TEMPORARY PAVEMENT MESSAGE MARKING, LANE INDICATION ARROW

RECOMMENDED FOR APPROVAL	DESIGN ENGINEER	DATE
DESIGNED: J.P.H.	DRAWN: J.P.H.	
CHECKED: J.L.B.	CHECKED: J.L.B.	

INDIANA DEPARTMENT OF TRANSPORTATION

MOT PHASE 2 STAGE 2 PLAN SHEETS

HORIZONTAL SCALE	BRIDGE FILE
1" = 30'	N/A
VERTICAL SCALE	DESIGNATION
N/A	1593230
SURVEY BOOK	SHEETS
N/A	52 of 227
CONTRACT	PROJECT
R-39270	1593230



M.O.T. GENERAL NOTES

DESIGN SPEED = 35 M.P.H.

CONSTRUCT THE REQUIRED PORTIONS OF PROPOSED DRAINAGE THAT CROSS ROADWAY PRIOR TO CHANNELIZING TRAFFIC FOR PHASE 1. THIS WORK TO BE DONE USING FLAGGERS WITH REQUIRED ADVANCE SIGNING.

EXISTING PAVEMENT MARKINGS THAT CONFLICT WITH EACH MAINTENANCE OF TRAFFIC SCHEME SHALL BE REMOVED PRIOR TO CONSTRUCTION.

ACCESS TO ALL PROPERTIES SHALL BE MAINTAINED DURING ALL PHASES OF CONSTRUCTION. PROPERTIES WITH MULTIPLE, OR ALTERNATE ACCESS TO S.R. 3, MAY HAVE DRIVES ACCESSING S.R. 3 CLOSED DURING PART OF, OR THE FULL DURATION OF CONSTRUCTION PER APPROVAL OF THE PROPERTY OWNER. WHENEVER POSSIBLE DRIVEWAYS SHALL BE CONSTRUCTED IN PORTIONS TO ALLOW ACCESS TO PROPERTIES AT ALL TIMES. WHENEVER DRIVEWAYS ARE TOO NARROW TO ACCOMMODATE CONTINUOUS ACCESS, THE CONTRACTOR SHALL CONTACT THE PROPERTY OWNER AND WORK OUT A TIME SCHEDULE FOR DRIVEWAY CONSTRUCTION THAT WILL CAUSE THE LEAST INCONVENIENCE TO THE PROPERTY OWNER.

FLAGGERS REQUIRED WHEN CONSTRUCTION ACTIVITY IS TO TAKE PLACE IN CLOSE PROXIMITY TO, OR ACROSS LANES OF TRAFFIC. FOR USE OF FLAGGERS SEE INDOT STANDARD DRAWINGS, STANDARD SPECIFICATIONS AND MUTCD FOR COMPLIANCE.

AREA OF CONSTRUCTION
(NOT EXACT CONSTRUCTION LIMITS)

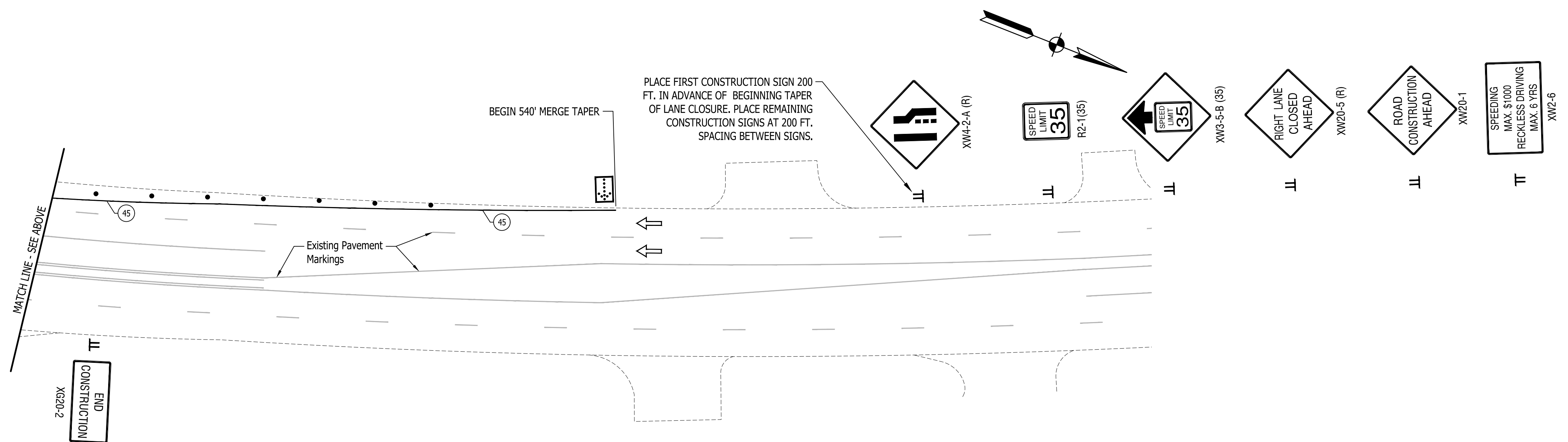
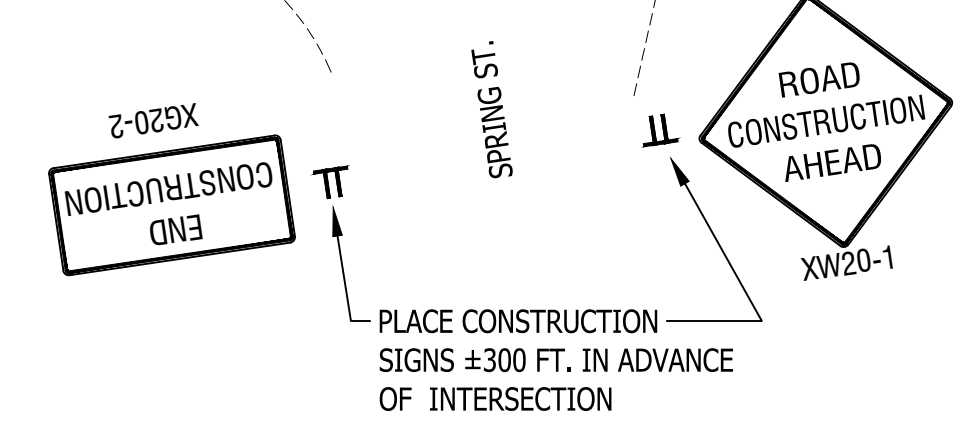
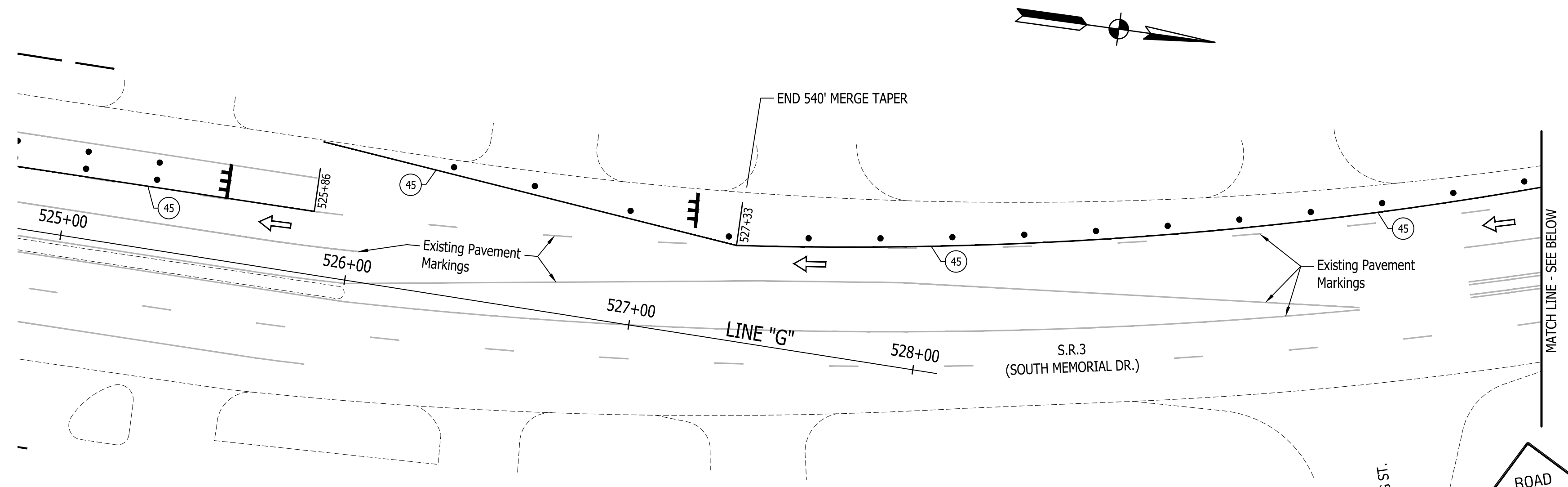
- LEGEND**
- FLAGGER (SEE M.O.T. GENERAL NOTES)
 - STANDARD DRUM
 - BARRICADE, TYPE III-B
 - TRAFFIC FLOW ARROW
 - CONSTRUCTION SIGNS, TYPE A, B OR C
 - FLASHING ARROW SIGN
 - 45 TEMPORARY PAVEMENT MARKING, SOLID, WHITE, 4"
 - 46 TEMPORARY PAVEMENT MARKING, SOLID, YELLOW, 4"
 - 47 TEMPORARY PAVEMENT MARKING, SOLID, WHITE, 24"
 - 48 TEMPORARY PAVEMENT MARKING, DOTTED, YELLOW, 4" (2' LINE, 4' SPACE)
 - 49 TEMPORARY PAVEMENT MARKING, DOTTED, WHITE, 4" (2' LINE, 4' SPACE)
 - TEMPORARY PAVEMENT MESSAGE MARKING, LANE INDICATION ARROW

RECOMMENDED FOR APPROVAL	DESIGN ENGINEER	DATE
DESIGNED: J.P.H.	DRAWN: J.P.H.	
CHECKED: J.L.B.	CHECKED: J.L.B.	

INDIANA DEPARTMENT OF TRANSPORTATION

MOT PHASE 2 STAGE 2 PLAN SHEETS

HORIZONTAL SCALE	BRIDGE FILE
1" = 30'	N/A
VERTICAL SCALE	DESIGNATION
N/A	1593230
SURVEY BOOK	SHEETS
N/A	53 of 227
CONTRACT	PROJECT
R-39270	1593230



M.O.T. GENERAL NOTES

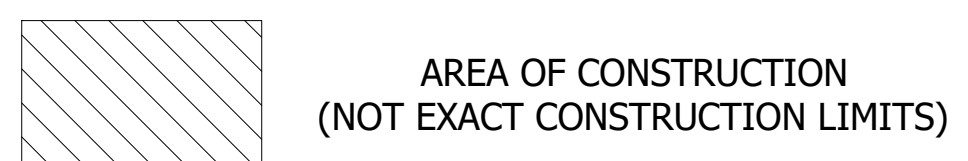
DESIGN SPEED = 35 M.P.H.

CONSTRUCT THE REQUIRED PORTIONS OF PROPOSED DRAINAGE THAT CROSS ROADWAY PRIOR TO CHANNELIZING TRAFFIC FOR PHASE 1. THIS WORK TO BE DONE USING FLAGGERS WITH REQUIRED ADVANCE SIGNING.

EXISTING PAVEMENT MARKINGS THAT CONFLICT WITH EACH MAINTENANCE OF TRAFFIC SCHEME SHALL BE REMOVED PRIOR TO CONSTRUCTION.

ACCESS TO ALL PROPERTIES SHALL BE MAINTAINED DURING ALL PHASES OF CONSTRUCTION. PROPERTIES WITH MULTIPLE, OR ALTERNATE ACCESS TO S.R. 3, MAY HAVE DRIVES ACCESSING S.R. 3 CLOSED DURING PART OF, OR THE FULL DURATION OF CONSTRUCTION PER APPROVAL OF THE PROPERTY OWNER. WHENEVER POSSIBLE DRIVEWAYS SHALL BE CONSTRUCTED IN PORTIONS TO ALLOW ACCESS TO PROPERTIES AT ALL TIMES. WHENEVER DRIVEWAYS ARE TOO NARROW TO ACCOMMODATE CONTINUOUS ACCESS, THE CONTRACTOR SHALL CONTACT THE PROPERTY OWNER AND WORK OUT A TIME SCHEDULE FOR DRIVEWAY CONSTRUCTION THAT WILL CAUSE THE LEAST INCONVENIENCE TO THE PROPERTY OWNER.

FLAGGERS REQUIRED WHEN CONSTRUCTION ACTIVITY IS TO TAKE PLACE IN CLOSE PROXIMITY TO, OR ACROSS LANES OF TRAFFIC. FOR USE OF FLAGGERS SEE INDOT STANDARD DRAWINGS, STANDARD SPECIFICATIONS AND MUTCD FOR COMPLIANCE.



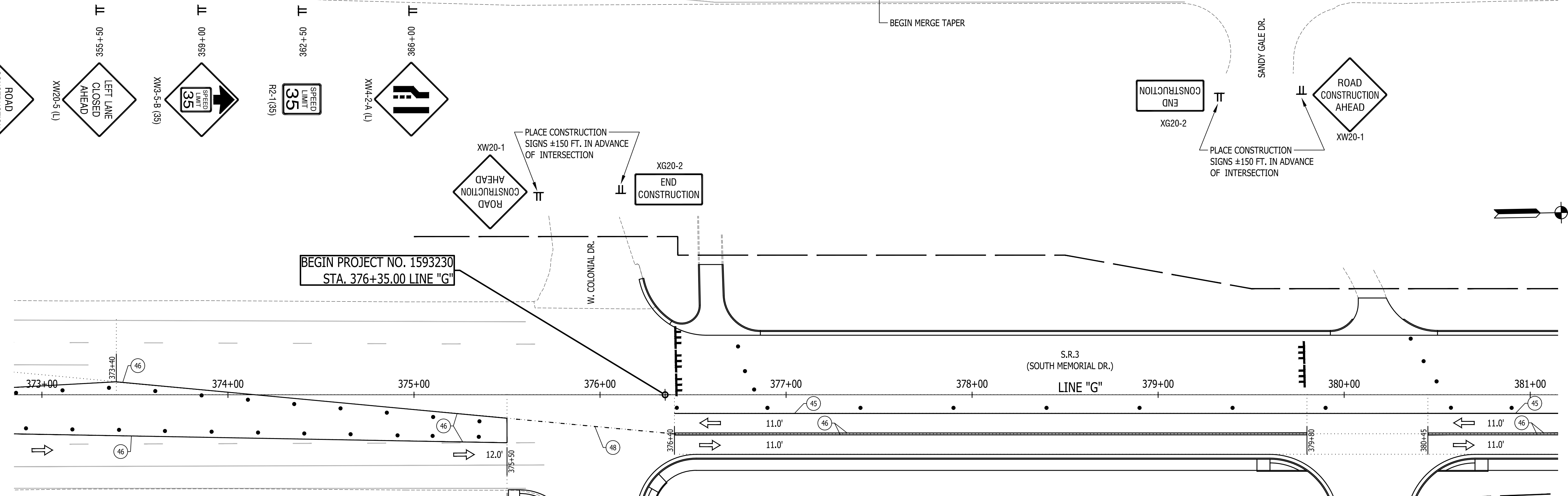
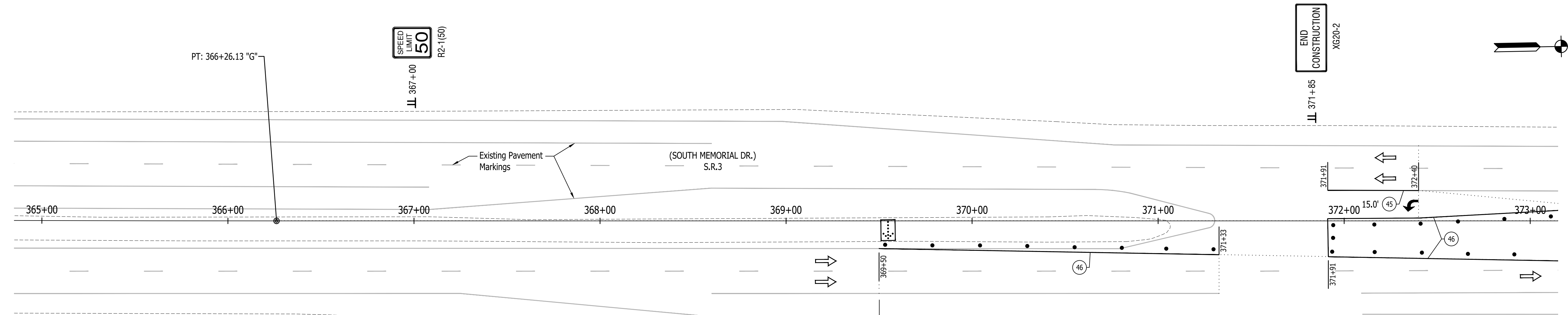
- LEGEND**
- FLAGGER (SEE M.O.T. GENERAL NOTES)
 - STANDARD DRUM
 - BARRICADE, TYPE III-B
 - TRAFFIC FLOW ARROW
 - CONSTRUCTION SIGNS, TYPE A, B OR C
 - FLASHING ARROW SIGN
 - TEMPORARY PAVEMENT MARKING, SOLID, WHITE, 4"
 - TEMPORARY PAVEMENT MARKING, SOLID, YELLOW, 4"
 - TEMPORARY PAVEMENT MARKING, SOLID, WHITE, 24"
 - TEMPORARY PAVEMENT MARKING, DOTTED, YELLOW, 4" (2' LINE, 4' SPACE)
 - TEMPORARY PAVEMENT MARKING, DOTTED, WHITE, 4" (2' LINE, 4' SPACE)
 - TEMPORARY PAVEMENT MESSAGE MARKING, LANE INDICATION ARROW

RECOMMENDED FOR APPROVAL	DESIGN ENGINEER	DATE
DESIGNED: J.P.H.	DRAWN: J.P.H.	
CHECKED: J.L.B.	CHECKED: J.L.B.	

**INDIANA
DEPARTMENT OF TRANSPORTATION**

**MOT PHASE 2 STAGE 2 PLAN
SHEETS**

HORIZONTAL SCALE	BRIDGE FILE
1" = 30'	N/A
VERTICAL SCALE	DESIGNATION
N/A	1593230
SURVEY BOOK	SHEETS
N/A	54 of 227
CONTRACT	PROJECT
R-39270	1593230



M.O.T. GENERAL NOTES

DESIGN SPEED = 35 M.P.H.

CONSTRUCT THE REQUIRED PORTIONS OF PROPOSED DRAINAGE THAT CROSS ROADWAY PRIOR TO CHANNELIZING TRAFFIC FOR PHASE 1. THIS WORK TO BE DONE USING FLAGGERS WITH REQUIRED ADVANCE SIGNING.

EXISTING PAVEMENT MARKINGS THAT CONFLICT WITH EACH MAINTENANCE OF TRAFFIC SCHEME SHALL BE REMOVED PRIOR TO CONSTRUCTION.

ACCESS TO ALL PROPERTIES SHALL BE MAINTAINED DURING ALL PHASES OF CONSTRUCTION. PROPERTIES WITH MULTIPLE, OR ALTERNATE ACCESS TO S.R. 3, MAY HAVE DRIVES ACCESSING S.R. 3 CLOSED DURING PART OF, OR THE FULL DURATION OF CONSTRUCTION PER APPROVAL OF THE PROPERTY OWNER. WHENEVER POSSIBLE DRIVEWAYS SHALL BE CONSTRUCTED IN PORTIONS TO ALLOW ACCESS TO PROPERTIES AT ALL TIMES. WHENEVER DRIVEWAYS ARE TOO NARROW TO ACCOMMODATE CONTINUOUS ACCESS, THE CONTRACTOR SHALL CONTACT THE PROPERTY OWNER AND WORK OUT A TIME SCHEDULE FOR DRIVEWAY CONSTRUCTION THAT WILL CAUSE THE LEAST INCONVENIENCE TO THE PROPERTY OWNER.

FLAGGERS REQUIRED WHEN CONSTRUCTION ACTIVITY IS TO TAKE PLACE IN CLOSE PROXIMITY TO, OR ACROSS LANES OF TRAFFIC. FOR USE OF FLAGGERS SEE INDOT STANDARD DRAWINGS, STANDARD SPECIFICATIONS AND MUTCD FOR COMPLIANCE.

AREA OF CONSTRUCTION
(NOT EXACT CONSTRUCTION LIMITS)

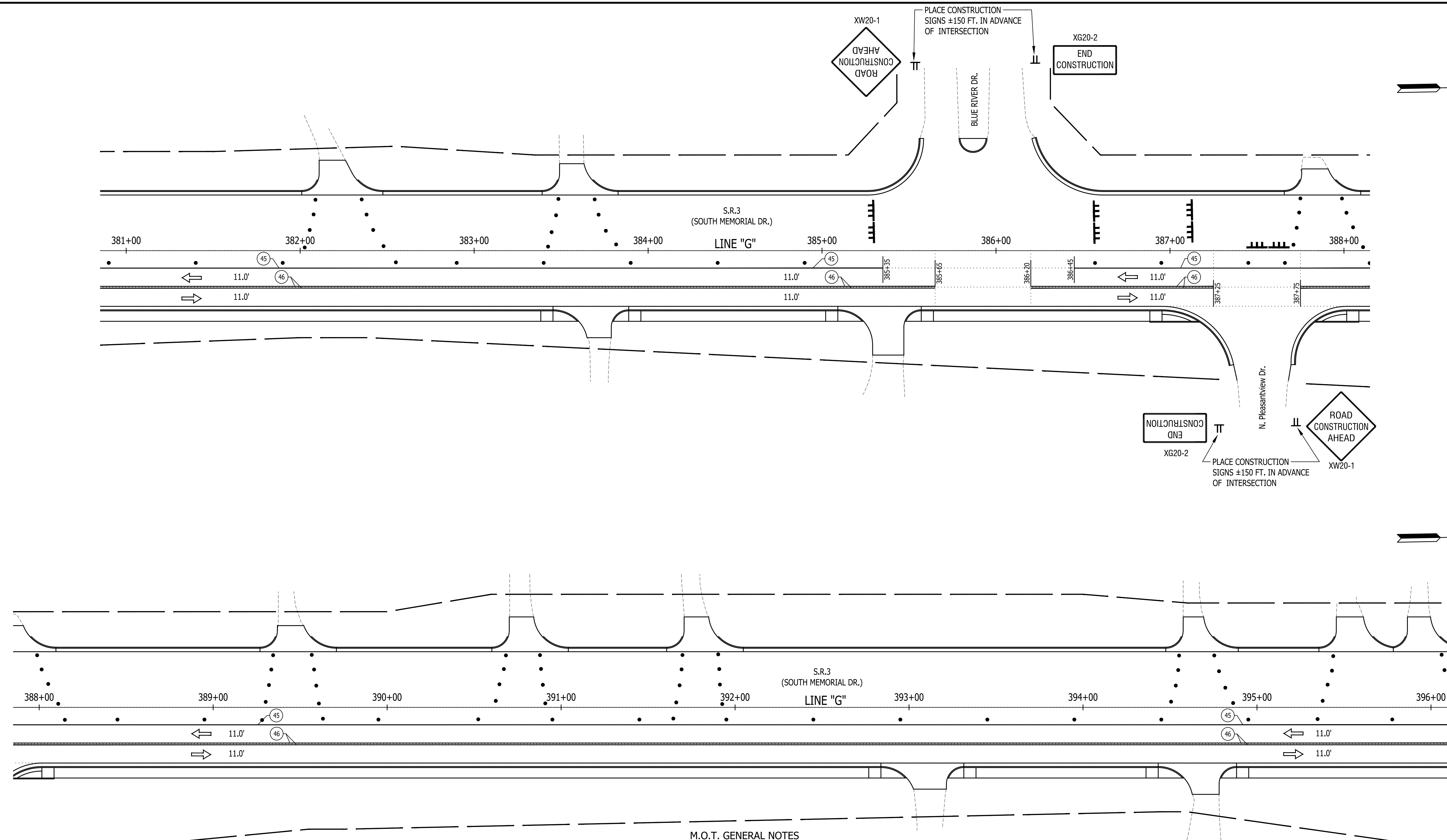
- LEGEND**
- FLAGGER (SEE M.O.T. GENERAL NOTES)
 - STANDARD DRUM
 - BARRICADE, TYPE III-B
 - TRAFFIC FLOW ARROW
 - CONSTRUCTION SIGNS, TYPE A, B OR C
 - FLASHING ARROW SIGN
 - 45 TEMPORARY PAVEMENT MARKING, SOLID, WHITE, 4"
 - 46 TEMPORARY PAVEMENT MARKING, SOLID, YELLOW, 4"
 - 47 TEMPORARY PAVEMENT MARKING, SOLID, WHITE, 24"
 - 48 TEMPORARY PAVEMENT MARKING, DOTTED, YELLOW, 4" (2' LINE, 4' SPACE)
 - 49 TEMPORARY PAVEMENT MARKING, DOTTED, WHITE, 4" (2' LINE, 4' SPACE)
 - TEMPORARY PAVEMENT MESSAGE MARKING, LANE INDICATION ARROW

RECOMMENDED FOR APPROVAL	DESIGN ENGINEER	DATE
DESIGNED: J.P.H.	DRAWN: J.P.H.	
CHECKED: J.L.B.	CHECKED: J.L.B.	

**INDIANA
DEPARTMENT OF TRANSPORTATION**

MOT PHASE 2 STAGE 3 PLAN SHEETS

HORIZONTAL SCALE	BRIDGE FILE
1" = 30'	N/A
VERTICAL SCALE	DESIGNATION
N/A	1593230
SURVEY BOOK	SHEETS
N/A	55 of 227
CONTRACT	PROJECT
R-39270	1593230



M.O.T. GENERAL NOTES

DESIGN SPEED = 35 M.P.H.

CONSTRUCT THE REQUIRED PORTIONS OF PROPOSED DRAINAGE THAT CROSS ROADWAY PRIOR TO CHANNELIZING TRAFFIC FOR PHASE 1. THIS WORK TO BE DONE USING FLAGGERS WITH REQUIRED ADVANCE SIGNING.

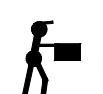







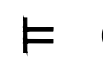



EXISTING PAVEMENT MARKINGS THAT CONFLICT WITH EACH MAINTENANCE OF TRAFFIC SCHEME SHALL BE REMOVED PRIOR TO CONSTRUCTION.

ACCESS TO ALL PROPERTIES SHALL BE MAINTAINED DURING ALL PHASES OF CONSTRUCTION. PROPERTIES WITH MULTIPLE, OR ALTERNATE ACCESS TO S.R. 3, MAY HAVE DRIVES ACCESSING S.R. 3 CLOSED DURING PART OF, OR THE FULL DURATION OF CONSTRUCTION PER APPROVAL OF THE PROPERTY OWNER. WHENEVER POSSIBLE DRIVEWAYS SHALL BE CONSTRUCTED IN PORTIONS TO ALLOW ACCESS TO PROPERTIES AT ALL TIMES. WHENEVER DRIVEWAYS ARE TOO NARROW TO ACCOMMODATE CONTINUOUS ACCESS, THE CONTRACTOR SHALL CONTACT THE PROPERTY OWNER AND WORK OUT A TIME SCHEDULE FOR DRIVEWAY CONSTRUCTION THAT WILL CAUSE THE LEAST INCONVENIENCE TO THE PROPERTY OWNER.

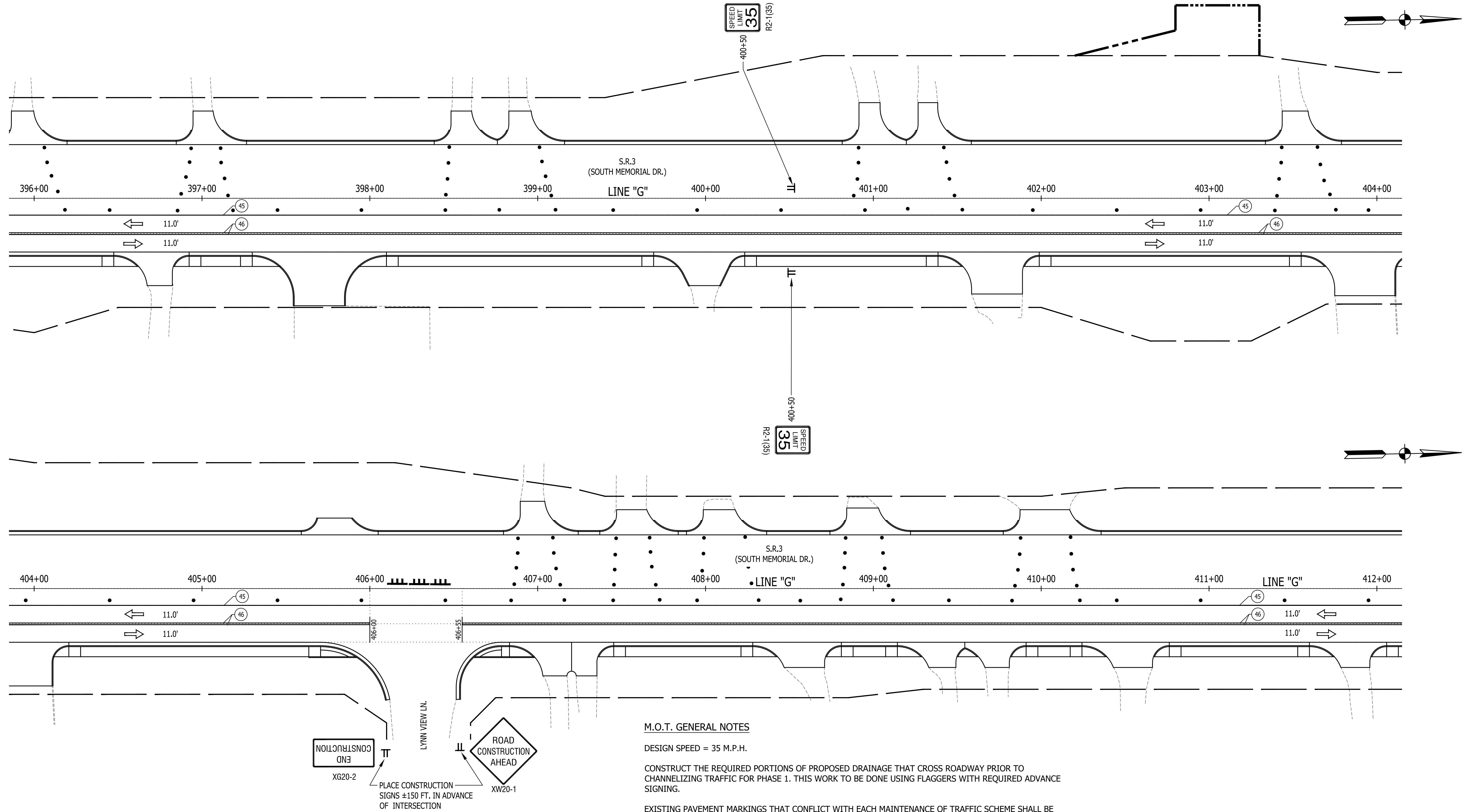
FLAGGERS REQUIRED WHEN CONSTRUCTION ACTIVITY IS TO TAKE PLACE IN CLOSE PROXIMITY TO, OR ACROSS LANES OF TRAFFIC. FOR USE OF FLAGGERS SEE INDOT STANDARD DRAWINGS, STANDARD SPECIFICATIONS AND MUTCD FOR COMPLIANCE.

 AREA OF CONSTRUCTION (NOT EXACT CONSTRUCTION LIMITS)

LEGEND

	FLAGGER (SEE M.O.T. GENERAL NOTES)		TEMPORARY PAVEMENT MARKING, SOLID, WHITE, 4"
	STANDARD DRUM		TEMPORARY PAVEMENT MARKING, SOLID, YELLOW, 4"
	BARRICADE, TYPE III-B		TEMPORARY PAVEMENT MARKING, SOLID, WHITE, 24"
	TRAFFIC FLOW ARROW		TEMPORARY PAVEMENT MARKING, DOTTED, YELLOW, 4" (2' LINE, 4' SPACE)
	CONSTRUCTION SIGNS, TYPE A, B OR C		TEMPORARY PAVEMENT MARKING, DOTTED, WHITE, 4" (2' LINE, 4' SPACE)
	FLASHING ARROW SIGN		TEMPORARY PAVEMENT MESSAGE MARKING, LANE INDICATION ARROW

RECOMMENDED FOR APPROVAL	DESIGN ENGINEER		DATE		INDIANA DEPARTMENT OF TRANSPORTATION	HORIZONTAL SCALE	BRIDGE FILE
	DESIGNED: J.P.H.		DRAWN: J.P.H.			1" = 30'	N/A
CHECKED: J.L.B.	CHECKED: J.L.B.				MOT PHASE 2 STAGE 3 PLAN SHEETS	VERTICAL SCALE	DESIGNATION
						N/A	1593230
						SURVEY BOOK	SHEETS
						N/A	56 of 227
						CONTRACT	PROJECT
						R-39270	1593230



AREA OF CONSTRUCTION
(NOT EXACT CONSTRUCTION LIMITS)



M.O.T. GENERAL NOTES

DESIGN SPEED = 35 M.P.H.

CONSTRUCT THE REQUIRED PORTIONS OF PROPOSED DRAINAGE THAT CROSS ROADWAY PRIOR TO CHANNELIZING TRAFFIC FOR PHASE 1. THIS WORK TO BE DONE USING FLAGGERS WITH REQUIRED ADVANCE SIGNING.

EXISTING PAVEMENT MARKINGS THAT CONFLICT WITH EACH MAINTENANCE OF TRAFFIC SCHEME SHALL BE REMOVED PRIOR TO CONSTRUCTION.

ACCESS TO ALL PROPERTIES SHALL BE MAINTAINED DURING ALL PHASES OF CONSTRUCTION. PROPERTIES WITH MULTIPLE, OR ALTERNATE ACCESS TO S.R. 3, MAY HAVE DRIVES ACCESSING S.R. 3 CLOSED DURING PART OF, OR THE FULL DURATION OF CONSTRUCTION PER APPROVAL OF THE PROPERTY OWNER. WHENEVER POSSIBLE DRIVEWAYS SHALL BE CONSTRUCTED IN PORTIONS TO ALLOW ACCESS TO PROPERTIES AT ALL TIMES. WHENEVER DRIVEWAYS ARE TOO NARROW TO ACCOMMODATE CONTINUOUS ACCESS, THE CONTRACTOR SHALL CONTACT THE PROPERTY OWNER AND WORK OUT A TIME SCHEDULE FOR DRIVEWAY CONSTRUCTION THAT WILL CAUSE THE LEAST INCONVENIENCE TO THE PROPERTY OWNER.

FLAGGERS REQUIRED WHEN CONSTRUCTION ACTIVITY IS TO TAKE PLACE IN CLOSE PROXIMITY TO, OR ACROSS LANES OF TRAFFIC. FOR USE OF FLAGGERS SEE INDOT STANDARD DRAWINGS, STANDARD SPECIFICATIONS AND MUTCD FOR COMPLIANCE.

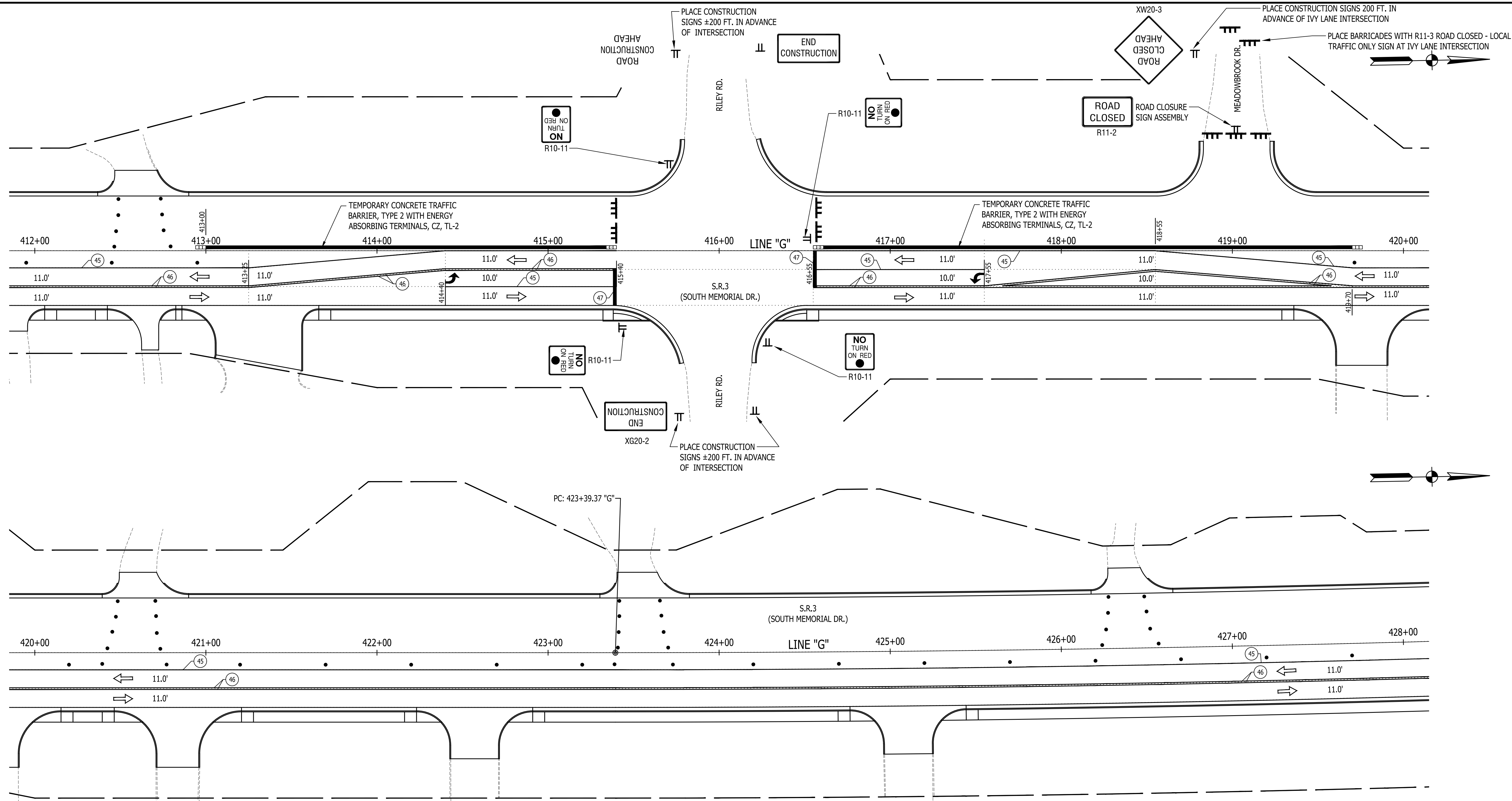
- LEGEND**
- FLAGGER (SEE M.O.T. GENERAL NOTES)
 - STANDARD DRUM
 - BARRICADE, TYPE III-B
 - TRAFFIC FLOW ARROW
 - CONSTRUCTION SIGNS, TYPE A, B OR C
 - FLASHING ARROW SIGN
 - 45 TEMPORARY PAVEMENT MARKING, SOLID, WHITE, 4"
 - 46 TEMPORARY PAVEMENT MARKING, SOLID, YELLOW, 4"
 - 47 TEMPORARY PAVEMENT MARKING, SOLID, WHITE, 24"
 - 48 TEMPORARY PAVEMENT MARKING, DOTTED, YELLOW, 4" (2' LINE, 4' SPACE)
 - 49 TEMPORARY PAVEMENT MARKING, DOTTED, WHITE, 4" (2' LINE, 4' SPACE)
 - TEMPORARY PAVEMENT MESSAGE MARKING, LANE INDICATION ARROW

RECOMMENDED FOR APPROVAL _____	DESIGN ENGINEER _____	DATE _____
DESIGNED: J.P.H.	DRAWN: J.P.H.	
CHECKED: J.L.B.	CHECKED: J.L.B.	

**INDIANA
DEPARTMENT OF TRANSPORTATION**

MOT PHASE 2 STAGE 3 PLAN SHEETS

HORIZONTAL SCALE 1" = 30'	BRIDGE FILE N/A
VERTICAL SCALE N/A	DESIGNATION 1593230
SURVEY BOOK N/A	SHEETS 57 of 227
CONTRACT R-39270	PROJECT 1593230



M.O.T. GENERAL NOTES

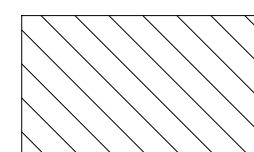
DESIGN SPEED = 35 M.P.H.













CONSTRUCT THE REQUIRED PORTIONS OF PROPOSED DRAINAGE THAT CROSS ROADWAY PRIOR TO CHANNELIZING TRAFFIC FOR PHASE 1. THIS WORK TO BE DONE USING FLAGGERS WITH REQUIRED ADVANCE SIGNING.

EXISTING PAVEMENT MARKINGS THAT CONFLICT WITH EACH MAINTENANCE OF TRAFFIC SCHEME SHALL BE REMOVED PRIOR TO CONSTRUCTION.

ACCESS TO ALL PROPERTIES SHALL BE MAINTAINED DURING ALL PHASES OF CONSTRUCTION. PROPERTIES WITH MULTIPLE, OR ALTERNATE ACCESS TO S.R. 3, MAY HAVE DRIVES ACCESSING S.R. 3 CLOSED DURING PART OF, OR THE FULL DURATION OF CONSTRUCTION PER APPROVAL OF THE PROPERTY OWNER. WHENEVER POSSIBLE DRIVEWAYS SHALL BE CONSTRUCTED IN PORTIONS TO ALLOW ACCESS TO PROPERTIES AT ALL TIMES. WHENEVER DRIVEWAYS ARE TOO NARROW TO ACCOMMODATE CONTINUOUS ACCESS, THE CONTRACTOR SHALL CONTACT THE PROPERTY OWNER AND WORK OUT A TIME SCHEDULE FOR DRIVEWAY CONSTRUCTION THAT WILL CAUSE THE LEAST INCONVENIENCE TO THE PROPERTY OWNER.

FLAGGERS REQUIRED WHEN CONSTRUCTION ACTIVITY IS TO TAKE PLACE IN CLOSE PROXIMITY TO, OR ACROSS LANES OF TRAFFIC. FOR USE OF FLAGGERS SEE INDOT STANDARD DRAWINGS, STANDARD SPECIFICATIONS AND MUTCD FOR COMPLIANCE.

 AREA OF CONSTRUCTION (NOT EXACT CONSTRUCTION LIMITS)

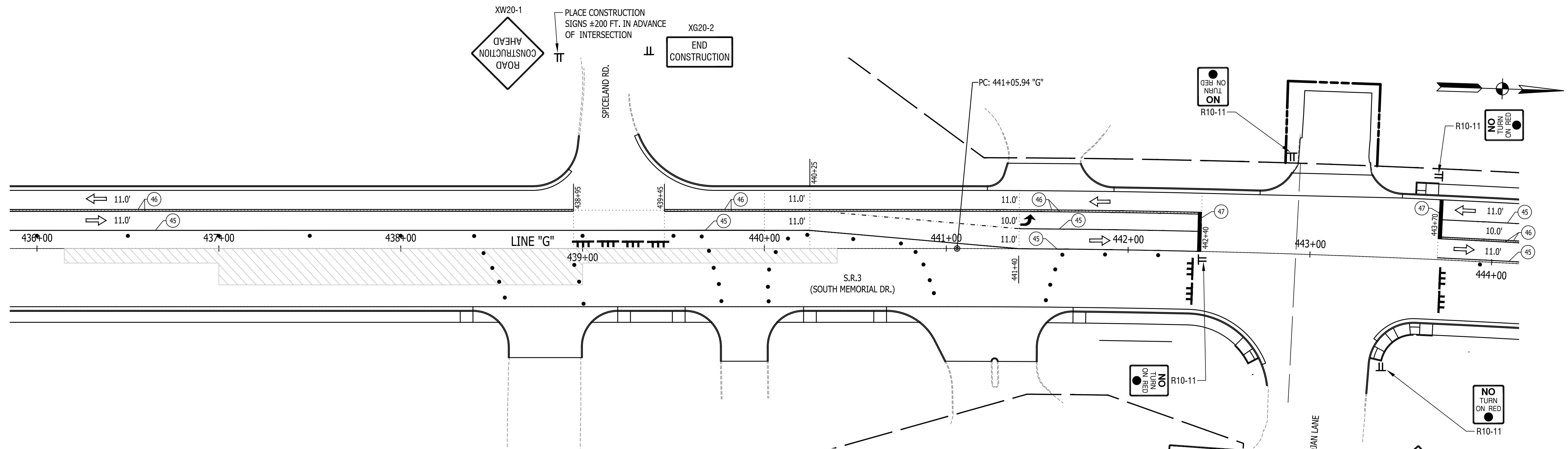
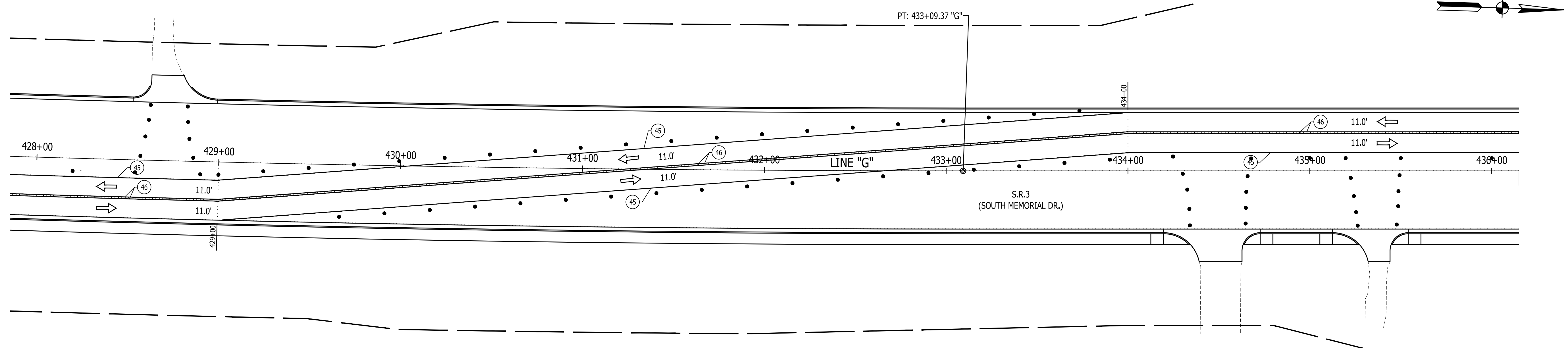
LEGEND	
	FLAGGER (SEE M.O.T. GENERAL NOTES)
	STANDARD DRUM
	BARRICADE, TYPE III-B
	TRAFFIC FLOW ARROW
	CONSTRUCTION SIGNS, TYPE A, B OR C
	FLASHING ARROW SIGN
	TEMPORARY PAVEMENT MARKING, SOLID, WHITE, 4"
	TEMPORARY PAVEMENT MARKING, SOLID, YELLOW, 4"
	TEMPORARY PAVEMENT MARKING, SOLID, WHITE, 24"
	TEMPORARY PAVEMENT MARKING, DOTTED, YELLOW, 4" (2' LINE, 4' SPACE)
	TEMPORARY PAVEMENT MARKING, DOTTED, WHITE, 4" (2' LINE, 4' SPACE)
	TEMPORARY PAVEMENT MESSAGE MARKING, LANE INDICATION ARROW

RECOMMENDED FOR APPROVAL _____	DESIGN ENGINEER _____	DATE _____
DESIGNED: J.P.H.	DRAWN: J.P.H.	
CHECKED: J.L.B.	CHECKED: J.L.B.	

INDIANA DEPARTMENT OF TRANSPORTATION

MOT PHASE 2 STAGE 3 PLAN SHEETS

HORIZONTAL SCALE 1" = 30'	BRIDGE FILE N/A
VERTICAL SCALE N/A	DESIGNATION 1593230
SURVEY BOOK N/A	SHEETS 58 of 227
CONTRACT R-39270	PROJECT 1593230



M.O.T. GENERAL NOTES

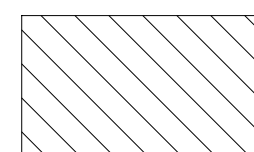
DESIGN SPEED = 35 M.P.H.

CONSTRUCT THE REQUIRED PORTIONS OF PROPOSED DRAINAGE THAT CROSS ROADWAY PRIOR TO CHANNELIZING TRAFFIC FOR PHASE 1. THIS WORK TO BE DONE USING FLAGGERS WITH REQUIRED ADVANCE SIGNING.







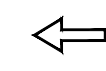





EXISTING PAVEMENT MARKINGS THAT CONFLICT WITH EACH MAINTENANCE OF TRAFFIC SCHEME SHALL BE REMOVED PRIOR TO CONSTRUCTION.

ACCESS TO ALL PROPERTIES SHALL BE MAINTAINED DURING ALL PHASES OF CONSTRUCTION. PROPERTIES WITH MULTIPLE, OR ALTERNATE ACCESS TO S.R. 3, MAY HAVE DRIVES ACCESSING S.R. 3 CLOSED DURING PART OF, OR THE FULL DURATION OF CONSTRUCTION PER APPROVAL OF THE PROPERTY OWNER. WHENEVER POSSIBLE DRIVEWAYS SHALL BE CONSTRUCTED IN PORTIONS TO ALLOW ACCESS TO PROPERTIES AT ALL TIMES. WHENEVER DRIVEWAYS ARE TOO NARROW TO ACCOMMODATE CONTINUOUS ACCESS, THE CONTRACTOR SHALL CONTACT THE PROPERTY OWNER AND WORK OUT A TIME SCHEDULE FOR DRIVEWAY CONSTRUCTION THAT WILL CAUSE THE LEAST INCONVENIENCE TO THE PROPERTY OWNER.

FLAGGERS REQUIRED WHEN CONSTRUCTION ACTIVITY IS TO TAKE PLACE IN CLOSE PROXIMITY TO, OR ACROSS LANES OF TRAFFIC. FOR USE OF FLAGGERS SEE INDOT STANDARD DRAWINGS, STANDARD SPECIFICATIONS AND MUTCD FOR COMPLIANCE.

 AREA OF CONSTRUCTION (NOT EXACT CONSTRUCTION LIMITS)

LEGEND

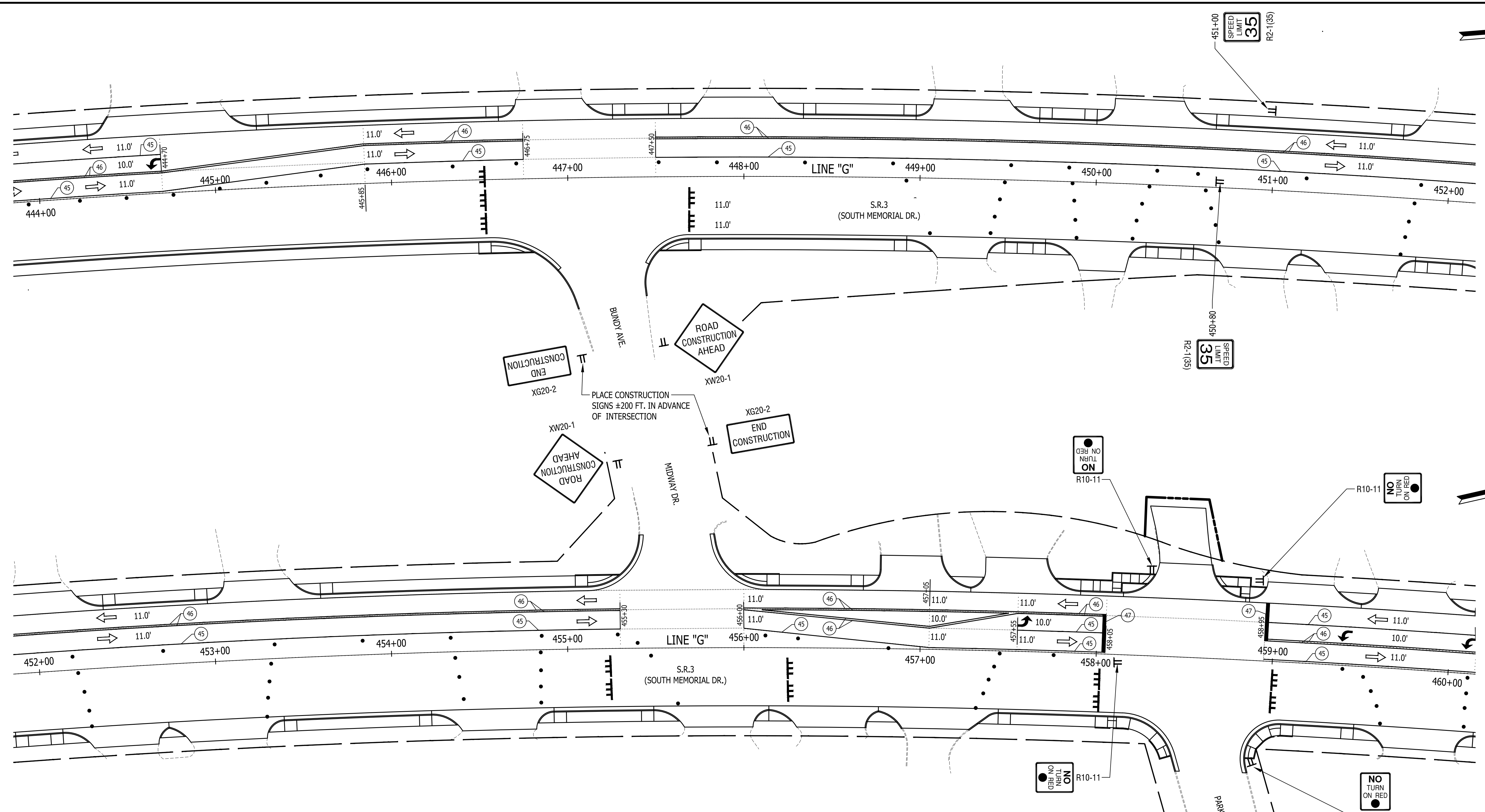
	FLAGGER (SEE M.O.T. GENERAL NOTES)		TEMPORARY PAVEMENT MARKING, SOLID, WHITE, 4"
	STANDARD DRUM		TEMPORARY PAVEMENT MARKING, SOLID, YELLOW, 4"
	BARRICADE, TYPE III-B		TEMPORARY PAVEMENT MARKING, SOLID, WHITE, 24"
	TRAFFIC FLOW ARROW		TEMPORARY PAVEMENT MARKING, DOTTED, YELLOW, 4" (2' LINE, 4' SPACE)
	CONSTRUCTION SIGNS, TYPE A, B OR C		TEMPORARY PAVEMENT MARKING, DOTTED, WHITE, 4" (2' LINE, 4' SPACE)
	FLASHING ARROW SIGN		TEMPORARY PAVEMENT MESSAGE MARKING, LANE INDICATION ARROW

RECOMMENDED FOR APPROVAL _____		DESIGN ENGINEER _____ DATE _____	
DESIGNED: J.P.H.	DRAWN: J.P.H.		
CHECKED: J.L.B.	CHECKED: J.L.B.		

INDIANA DEPARTMENT OF TRANSPORTATION

MOT PHASE 2 STAGE 3 PLAN SHEETS

HORIZONTAL SCALE	BRIDGE FILE
1" = 30'	N/A
VERTICAL SCALE	DESIGNATION
N/A	1593230
SURVEY BOOK	SHEETS
N/A	59 of 227
CONTRACT	PROJECT
R-39270	1593230



M.O.T. GENERAL NOTES


DESIGN SPEED = 35 M.P.H.

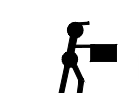


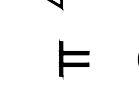





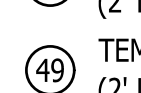
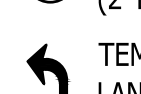

CONSTRUCT THE REQUIRED PORTIONS OF PROPOSED DRAINAGE THAT CROSS ROADWAY PRIOR TO CHANNELIZING TRAFFIC FOR PHASE 1. THIS WORK TO BE DONE USING FLAGGERS WITH REQUIRED ADVANCE SIGNING.

EXISTING PAVEMENT MARKINGS THAT CONFLICT WITH EACH MAINTENANCE OF TRAFFIC SCHEME SHALL BE REMOVED PRIOR TO CONSTRUCTION.

ACCESS TO ALL PROPERTIES SHALL BE MAINTAINED DURING ALL PHASES OF CONSTRUCTION. PROPERTIES WITH MULTIPLE, OR ALTERNATE ACCESS TO S.R. 3, MAY HAVE DRIVES ACCESSING S.R. 3 CLOSED DURING PART OF, OR THE FULL DURATION OF CONSTRUCTION PER APPROVAL OF THE PROPERTY OWNER. WHENEVER POSSIBLE DRIVEWAYS SHALL BE CONSTRUCTED IN PORTIONS TO ALLOW ACCESS TO PROPERTIES AT ALL TIMES. WHENEVER DRIVEWAYS ARE TOO NARROW TO ACCOMMODATE CONTINUOUS ACCESS, THE CONTRACTOR SHALL CONTACT THE PROPERTY OWNER AND WORK OUT A TIME SCHEDULE FOR DRIVEWAY CONSTRUCTION THAT WILL CAUSE THE LEAST INCONVENIENCE TO THE PROPERTY OWNER.

FLAGGERS REQUIRED WHEN CONSTRUCTION ACTIVITY IS TO TAKE PLACE IN CLOSE PROXIMITY TO, OR ACROSS LANES OF TRAFFIC. FOR USE OF FLAGGERS SEE INDOT STANDARD DRAWINGS, STANDARD SPECIFICATIONS AND MUTCD FOR COMPLIANCE.

 AREA OF CONSTRUCTION (NOT EXACT CONSTRUCTION LIMITS)

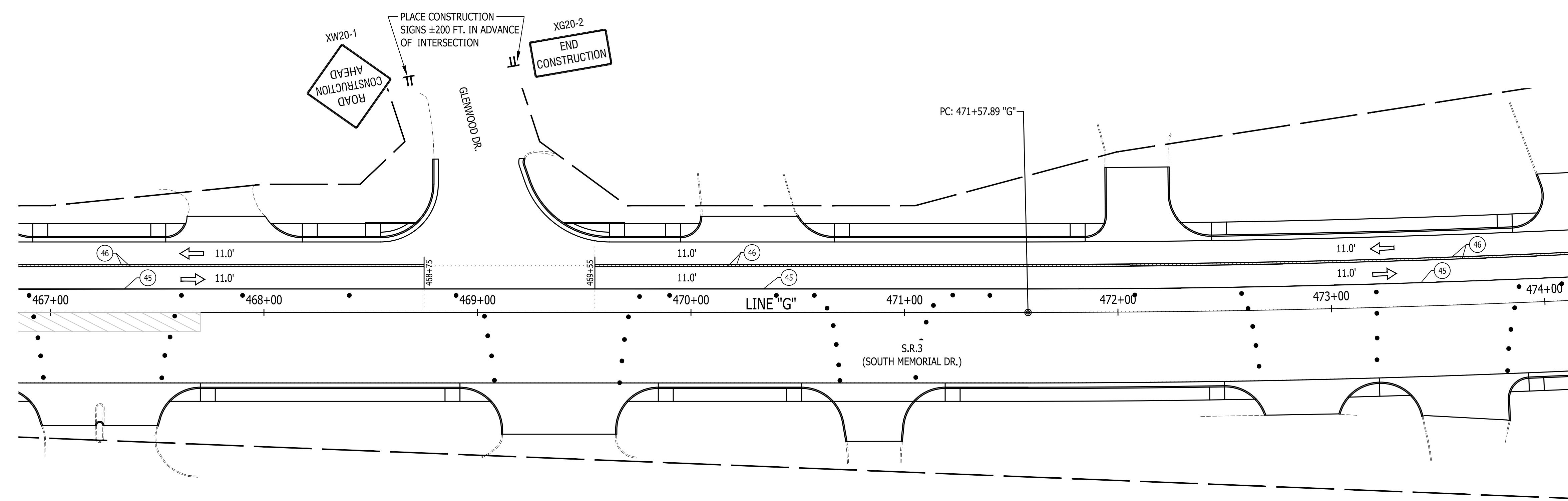
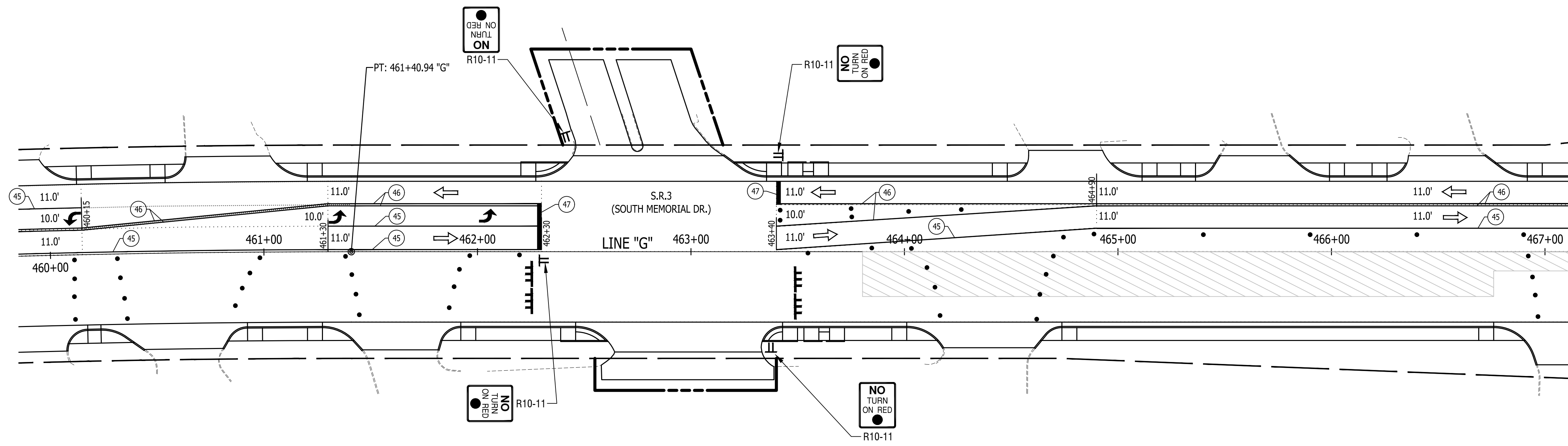
- LEGEND**
-  FLAGGER (SEE M.O.T. GENERAL NOTES)
 -  STANDARD DRUM
 -  BARRICADE, TYPE III-B
 -  TRAFFIC FLOW ARROW
 -  CONSTRUCTION SIGNS, TYPE A, B OR C
 -  FLASHING ARROW SIGN
 -  45 TEMPORARY PAVEMENT MARKING, SOLID, WHITE, 4"
 -  46 TEMPORARY PAVEMENT MARKING, SOLID, YELLOW, 4"
 -  47 TEMPORARY PAVEMENT MARKING, SOLID, WHITE, 24"
 -  48 TEMPORARY PAVEMENT MARKING, DOTTED, YELLOW, 4" (2' LINE, 4' SPACE)
 -  49 TEMPORARY PAVEMENT MARKING, DOTTED, WHITE, 4" (2' LINE, 4' SPACE)
 -  TEMPORARY PAVEMENT MESSAGE MARKING, LANE INDICATION ARROW

RECOMMENDED FOR APPROVAL	DESIGN ENGINEER	DATE
DESIGNED: J.P.H.	DRAWN: J.P.H.	
CHECKED: J.L.B.	CHECKED: J.L.B.	

INDIANA
DEPARTMENT OF TRANSPORTATION

MOT PHASE 2 STAGE 3 PLAN SHEETS

HORIZONTAL SCALE	BRIDGE FILE
1" = 30'	N/A
VERTICAL SCALE	DESIGNATION
N/A	1593230
SURVEY BOOK	SHEETS
N/A	60 of 227
CONTRACT	PROJECT
R-39270	1593230



M.O.T. GENERAL NOTES

DESIGN SPEED = 35 M.P.H.

CONSTRUCT THE REQUIRED PORTIONS OF PROPOSED DRAINAGE THAT CROSS ROADWAY PRIOR TO CHANNELIZING TRAFFIC FOR PHASE 1. THIS WORK TO BE DONE USING FLAGGERS WITH REQUIRED ADVANCE SIGNING.

EXISTING PAVEMENT MARKINGS THAT CONFLICT WITH EACH MAINTENANCE OF TRAFFIC SCHEME SHALL BE REMOVED PRIOR TO CONSTRUCTION.

ACCESS TO ALL PROPERTIES SHALL BE MAINTAINED DURING ALL PHASES OF CONSTRUCTION. PROPERTIES WITH MULTIPLE, OR ALTERNATE ACCESS TO S.R. 3, MAY HAVE DRIVES ACCESSING S.R. 3 CLOSED DURING PART OF, OR THE FULL DURATION OF CONSTRUCTION PER APPROVAL OF THE PROPERTY OWNER. WHENEVER POSSIBLE DRIVEWAYS SHALL BE CONSTRUCTED IN PORTIONS TO ALLOW ACCESS TO PROPERTIES AT ALL TIMES. WHENEVER DRIVEWAYS ARE TOO NARROW TO ACCOMMODATE CONTINUOUS ACCESS, THE CONTRACTOR SHALL CONTACT THE PROPERTY OWNER AND WORK OUT A TIME SCHEDULE FOR DRIVEWAY CONSTRUCTION THAT WILL CAUSE THE LEAST INCONVENIENCE TO THE PROPERTY OWNER.

FLAGGERS REQUIRED WHEN CONSTRUCTION ACTIVITY IS TO TAKE PLACE IN CLOSE PROXIMITY TO, OR ACROSS LANES OF TRAFFIC. FOR USE OF FLAGGERS SEE INDOT STANDARD DRAWINGS, STANDARD SPECIFICATIONS AND MUTCD FOR COMPLIANCE.

AREA OF CONSTRUCTION
(NOT EXACT CONSTRUCTION LIMITS)

- FLAGGER (SEE M.O.T. GENERAL NOTES)
- STANDARD DRUM
- BARRICADE, TYPE III-B
- TRAFFIC FLOW ARROW
- CONSTRUCTION SIGNS, TYPE A, B OR C
- FLASHING ARROW SIGN

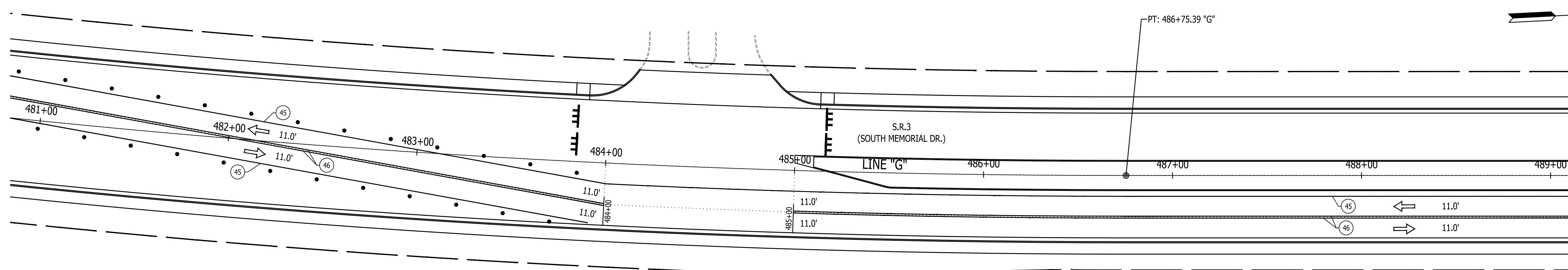
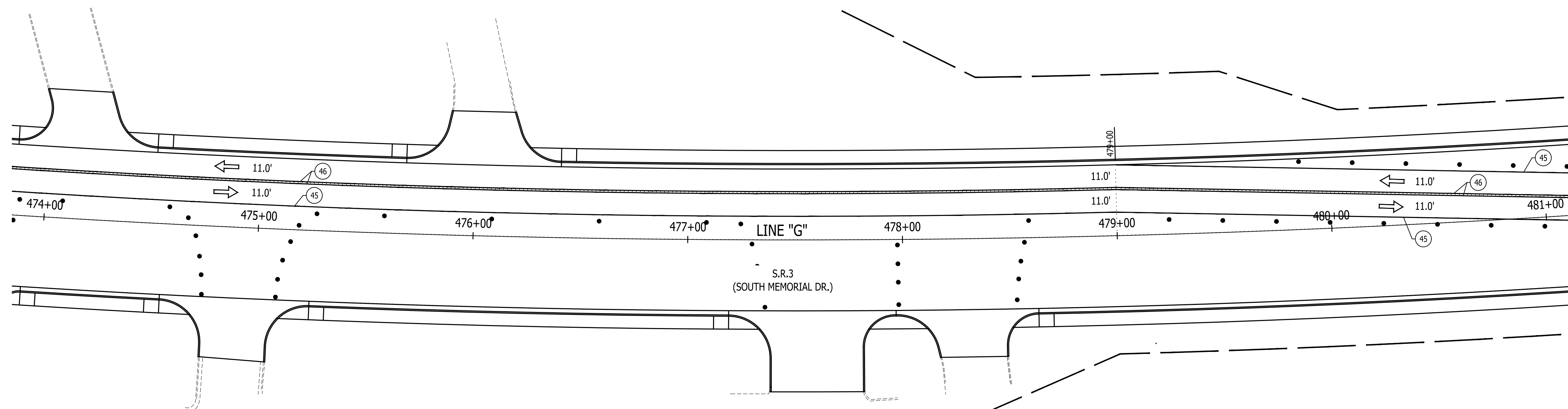
- LEGEND**
- TEMPORARY PAVEMENT MARKING, SOLID, WHITE, 4"
 - TEMPORARY PAVEMENT MARKING, SOLID, YELLOW, 4"
 - TEMPORARY PAVEMENT MARKING, SOLID, WHITE, 24"
 - TEMPORARY PAVEMENT MARKING, DOTTED, YELLOW, 4" (2' LINE, 4' SPACE)
 - TEMPORARY PAVEMENT MARKING, DOTTED, WHITE, 4" (2' LINE, 4' SPACE)
 - TEMPORARY PAVEMENT MESSAGE MARKING, LANE INDICATION ARROW

RECOMMENDED FOR APPROVAL	DESIGN ENGINEER	DATE
DESIGNED: J.P.H.	DRAWN: J.P.H.	
CHECKED: J.L.B.	CHECKED: J.L.B.	

**INDIANA
DEPARTMENT OF TRANSPORTATION**

MOT PHASE 2 STAGE 3 PLAN SHEETS

HORIZONTAL SCALE	BRIDGE FILE
1" = 30'	N/A
VERTICAL SCALE	DESIGNATION
N/A	1593230
SURVEY BOOK	SHEETS
N/A	61 of 227
CONTRACT	PROJECT
R-39270	1593230



M.O.T. GENERAL NOTES

DESIGN SPEED = 35 M.P.H.







CONSTRUCT THE REQUIRED PORTIONS OF PROPOSED DRAINAGE THAT CROSS ROADWAY PRIOR TO CHANNELIZING TRAFFIC FOR PHASE 1. THIS WORK TO BE DONE USING FLAGGERS WITH REQUIRED ADVANCE SIGNING.







EXISTING PAVEMENT MARKINGS THAT CONFLICT WITH EACH MAINTENANCE OF TRAFFIC SCHEME SHALL BE REMOVED PRIOR TO CONSTRUCTION.

ACCESS TO ALL PROPERTIES SHALL BE MAINTAINED DURING ALL PHASES OF CONSTRUCTION. PROPERTIES WITH MULTIPLE, OR ALTERNATE ACCESS TO S.R. 3, MAY HAVE DRIVES ACCESSING S.R. 3 CLOSED DURING PART OF, OR THE FULL DURATION OF CONSTRUCTION PER APPROVAL OF THE PROPERTY OWNER. WHENEVER POSSIBLE DRIVEWAYS SHALL BE CONSTRUCTED IN PORTIONS TO ALLOW ACCESS TO PROPERTIES AT ALL TIMES. WHENEVER DRIVEWAYS ARE TOO NARROW TO ACCOMMODATE CONTINUOUS ACCESS, THE CONTRACTOR SHALL CONTACT THE PROPERTY OWNER AND WORK OUT A TIME SCHEDULE FOR DRIVEWAY CONSTRUCTION THAT WILL CAUSE THE LEAST INCONVENIENCE TO THE PROPERTY OWNER.

FLAGGERS REQUIRED WHEN CONSTRUCTION ACTIVITY IS TO TAKE PLACE IN CLOSE PROXIMITY TO, OR ACROSS LANES OF TRAFFIC. FOR USE OF FLAGGERS SEE INDOT STANDARD DRAWINGS, STANDARD SPECIFICATIONS AND MUTCD FOR COMPLIANCE.

 AREA OF CONSTRUCTION
(NOT EXACT CONSTRUCTION LIMITS)

- LEGEND**
-  FLAGGER (SEE M.O.T. GENERAL NOTES)
 -  STANDARD DRUM
 -  BARRICADE, TYPE III-B
 -  TRAFFIC FLOW ARROW
 -  CONSTRUCTION SIGNS, TYPE A, B OR C
 -  FLASHING ARROW SIGN

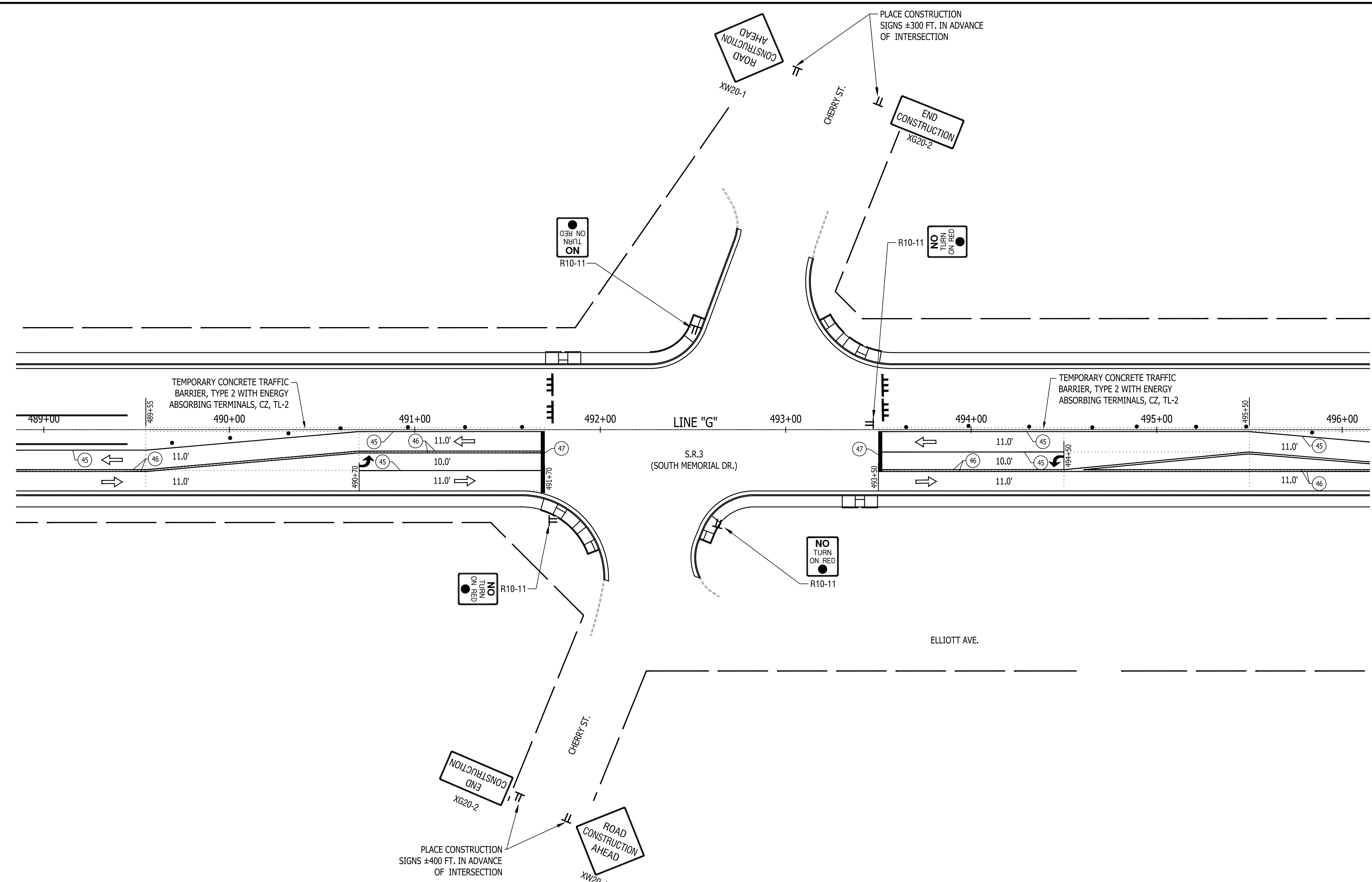
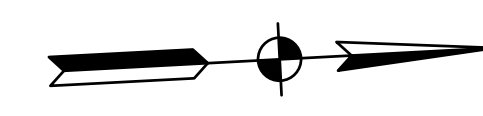
-  TEMPORARY PAVEMENT MARKING, SOLID, WHITE, 4"
-  TEMPORARY PAVEMENT MARKING, SOLID, YELLOW, 4"
-  TEMPORARY PAVEMENT MARKING, SOLID, WHITE, 24"
-  TEMPORARY PAVEMENT MARKING, DOTTED, YELLOW, 4" (2' LINE, 4' SPACE)
-  TEMPORARY PAVEMENT MARKING, DOTTED, WHITE, 4" (2' LINE, 4' SPACE)
-  TEMPORARY PAVEMENT MESSAGE MARKING, LANE INDICATION ARROW


RECOMMENDED FOR APPROVAL _____		DESIGN ENGINEER _____ DATE _____	
DESIGNED: J.P.H.	DRAWN: J.P.H.		
CHECKED: J.L.B.	CHECKED: J.L.B.		

**INDIANA
DEPARTMENT OF TRANSPORTATION**

MOT PHASE 2 STAGE 3 PLAN SHEETS

HORIZONTAL SCALE 1" = 30'	BRIDGE FILE N/A
VERTICAL SCALE N/A	DESIGNATION 1593230
SURVEY BOOK N/A	SHEETS 62 of 227
CONTRACT R-39270	PROJECT 1593230




 AREA OF CONSTRUCTION
 (NOT EXACT CONSTRUCTION LIMITS)

M.O.T. GENERAL NOTES


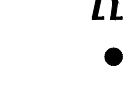

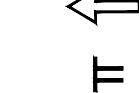


DESIGN SPEED = 35 M.P.H.







CONSTRUCT THE REQUIRED PORTIONS OF PROPOSED DRAINAGE THAT CROSS ROADWAY PRIOR TO CHANNELIZING TRAFFIC FOR PHASE 1. THIS WORK TO BE DONE USING FLAGGERS WITH REQUIRED ADVANCE SIGNING.

EXISTING PAVEMENT MARKINGS THAT CONFLICT WITH EACH MAINTENANCE OF TRAFFIC SCHEME SHALL BE REMOVED PRIOR TO CONSTRUCTION.

ACCESS TO ALL PROPERTIES SHALL BE MAINTAINED DURING ALL PHASES OF CONSTRUCTION. PROPERTIES WITH MULTIPLE, OR ALTERNATE ACCESS TO S.R. 3, MAY HAVE DRIVES ACCESSING S.R. 3 CLOSED DURING PART OF, OR THE FULL DURATION OF CONSTRUCTION PER APPROVAL OF THE PROPERTY OWNER. WHENEVER POSSIBLE DRIVEWAYS SHALL BE CONSTRUCTED IN PORTIONS TO ALLOW ACCESS TO PROPERTIES AT ALL TIMES. WHENEVER DRIVEWAYS ARE TOO NARROW TO ACCOMMODATE CONTINUOUS ACCESS, THE CONTRACTOR SHALL CONTACT THE PROPERTY OWNER AND WORK OUT A TIME SCHEDULE FOR DRIVEWAY CONSTRUCTION THAT WILL CAUSE THE LEAST INCONVENIENCE TO THE PROPERTY OWNER.

FLAGGERS REQUIRED WHEN CONSTRUCTION ACTIVITY IS TO TAKE PLACE IN CLOSE PROXIMITY TO, OR ACROSS LANES OF TRAFFIC. FOR USE OF FLAGGERS SEE INDOT STANDARD DRAWINGS, STANDARD SPECIFICATIONS AND MUTCD FOR COMPLIANCE.

- LEGEND**
-  FLAGGER (SEE M.O.T. GENERAL NOTES)
 -  STANDARD DRUM
 -  BARRICADE, TYPE III-B
 -  TRAFFIC FLOW ARROW
 -  CONSTRUCTION SIGNS, TYPE A, B OR C
 -  FLASHING ARROW SIGN

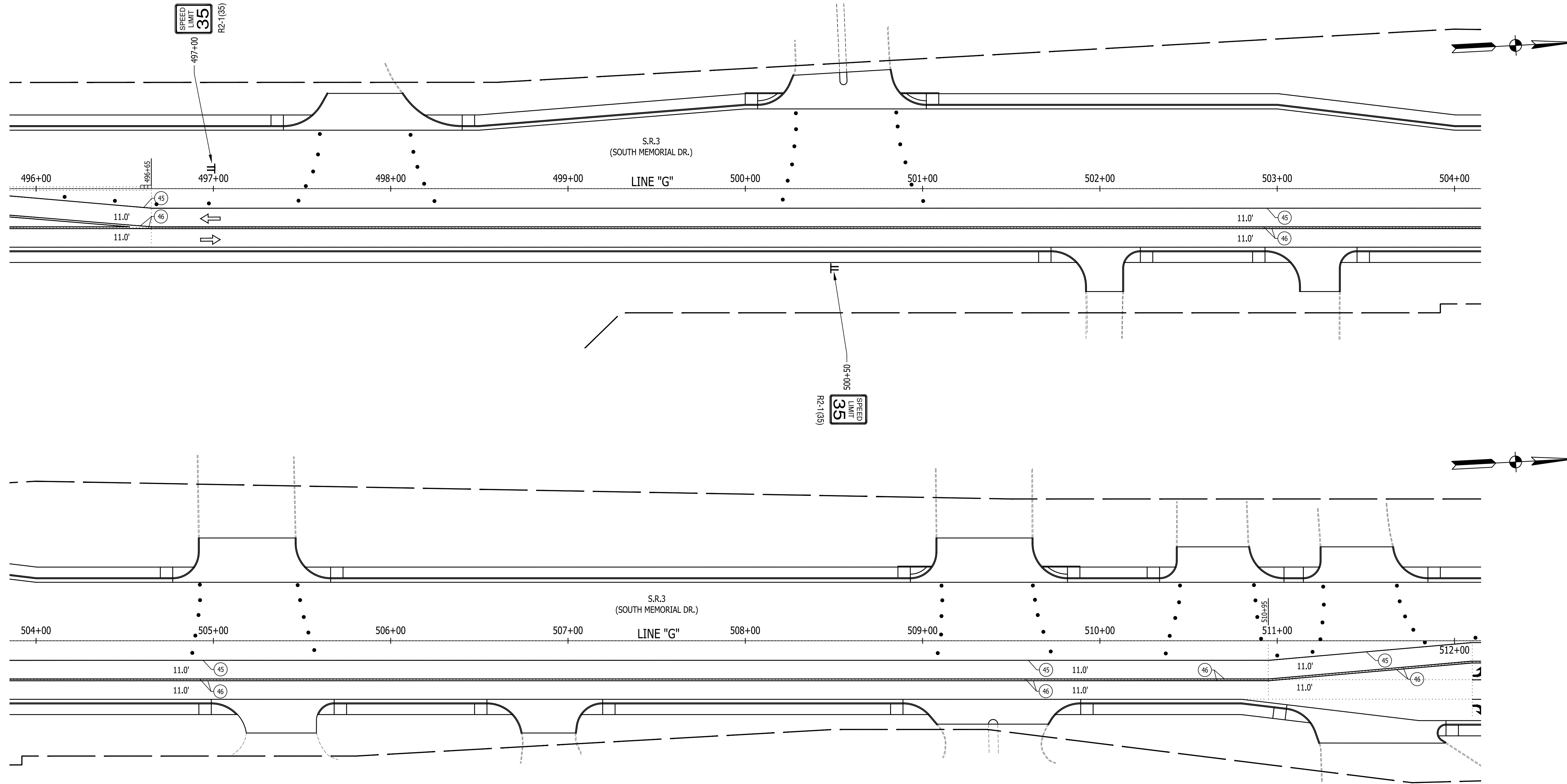
-  (45) TEMPORARY PAVEMENT MARKING, SOLID, WHITE, 4"
-  (46) TEMPORARY PAVEMENT MARKING, SOLID, YELLOW, 4"
-  (47) TEMPORARY PAVEMENT MARKING, SOLID, WHITE, 24"
-  (48) TEMPORARY PAVEMENT MARKING, DOTTED, YELLOW, 4" (2' LINE, 4' SPACE)
-  (49) TEMPORARY PAVEMENT MARKING, DOTTED, WHITE, 4" (2' LINE, 4' SPACE)
-  TEMPORARY PAVEMENT MESSAGE MARKING, LANE INDICATION ARROW

RECOMMENDED FOR APPROVAL _____	DESIGN ENGINEER _____	DATE _____
DESIGNED: J.P.H.	DRAWN: J.P.H.	
CHECKED: J.L.B.	CHECKED: J.L.B.	

INDIANA
DEPARTMENT OF TRANSPORTATION

MOT PHASE 2 STAGE 3 PLAN SHEETS

HORIZONTAL SCALE	BRIDGE FILE
1" = 30'	N/A
VERTICAL SCALE	DESIGNATION
N/A	1593230
SURVEY BOOK	SHEETS
N/A	63 of 227
CONTRACT	PROJECT
R-39270	1593230



M.O.T. GENERAL NOTES


DESIGN SPEED = 35 M.P.H.













CONSTRUCT THE REQUIRED PORTIONS OF PROPOSED DRAINAGE THAT CROSS ROADWAY PRIOR TO CHANNELIZING TRAFFIC FOR PHASE 1. THIS WORK TO BE DONE USING FLAGGERS WITH REQUIRED ADVANCE SIGNING.

EXISTING PAVEMENT MARKINGS THAT CONFLICT WITH EACH MAINTENANCE OF TRAFFIC SCHEME SHALL BE REMOVED PRIOR TO CONSTRUCTION.

ACCESS TO ALL PROPERTIES SHALL BE MAINTAINED DURING ALL PHASES OF CONSTRUCTION. PROPERTIES WITH MULTIPLE, OR ALTERNATE ACCESS TO S.R. 3, MAY HAVE DRIVES ACCESSING S.R. 3 CLOSED DURING PART OF, OR THE FULL DURATION OF CONSTRUCTION PER APPROVAL OF THE PROPERTY OWNER. WHENEVER POSSIBLE DRIVEWAYS SHALL BE CONSTRUCTED IN PORTIONS TO ALLOW ACCESS TO PROPERTIES AT ALL TIMES. WHENEVER DRIVEWAYS ARE TOO NARROW TO ACCOMMODATE CONTINUOUS ACCESS, THE CONTRACTOR SHALL CONTACT THE PROPERTY OWNER AND WORK OUT A TIME SCHEDULE FOR DRIVEWAY CONSTRUCTION THAT WILL CAUSE THE LEAST INCONVENIENCE TO THE PROPERTY OWNER.

FLAGGERS REQUIRED WHEN CONSTRUCTION ACTIVITY IS TO TAKE PLACE IN CLOSE PROXIMITY TO, OR ACROSS LANES OF TRAFFIC. FOR USE OF FLAGGERS SEE INDOT STANDARD DRAWINGS, STANDARD SPECIFICATIONS AND MUTCD FOR COMPLIANCE.

 AREA OF CONSTRUCTION
(NOT EXACT CONSTRUCTION LIMITS)

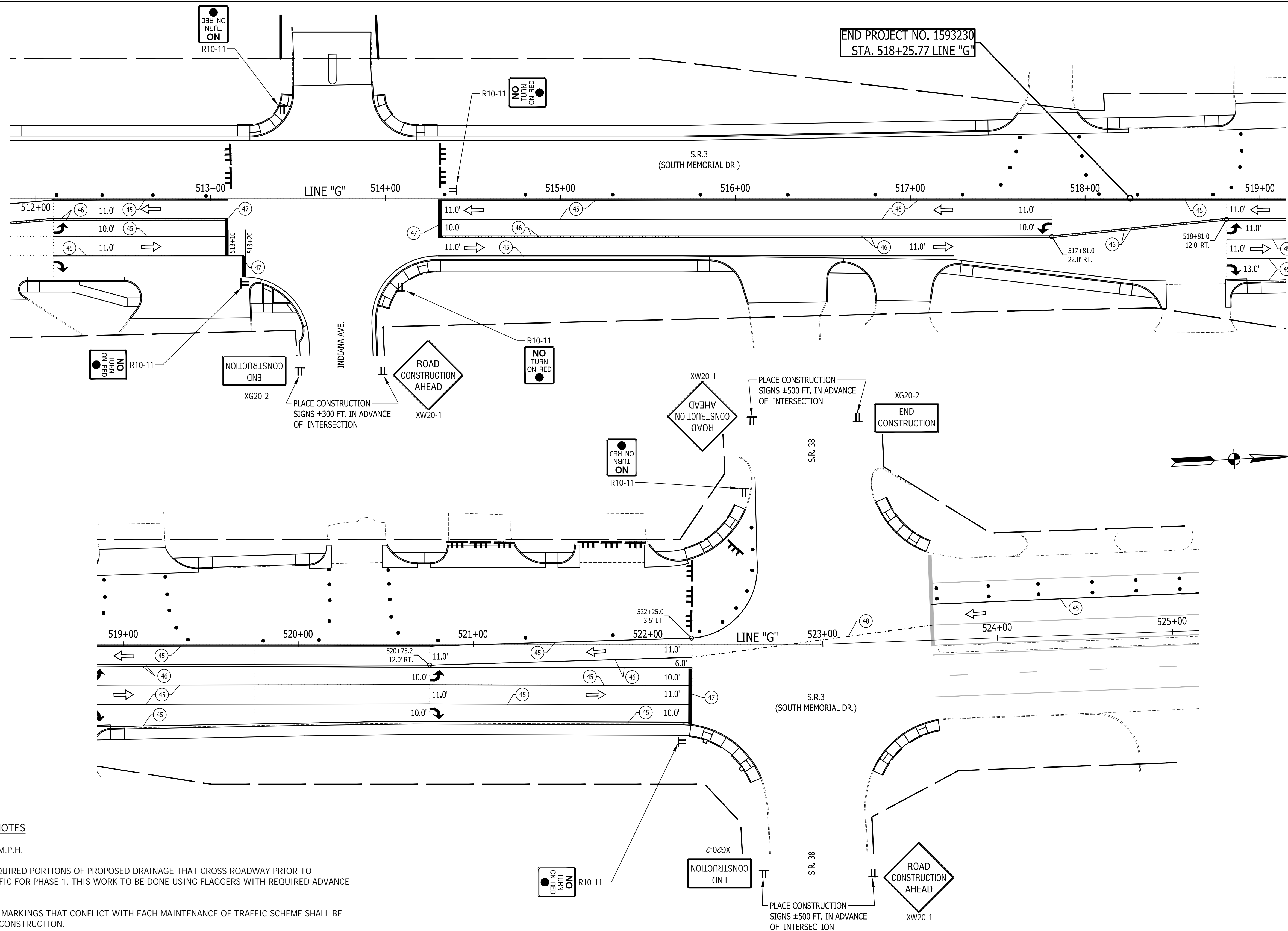
- LEGEND**
-  FLAGGER (SEE M.O.T. GENERAL NOTES)
 -  STANDARD DRUM
 -  BARRICADE, TYPE III-B
 -  TRAFFIC FLOW ARROW
 -  CONSTRUCTION SIGNS, TYPE A, B OR C
 -  FLASHING ARROW SIGN
 -  (45) TEMPORARY PAVEMENT MARKING, SOLID, WHITE, 4"
 -  (46) TEMPORARY PAVEMENT MARKING, SOLID, YELLOW, 4"
 -  (47) TEMPORARY PAVEMENT MARKING, SOLID, WHITE, 24"
 -  (48) TEMPORARY PAVEMENT MARKING, DOTTED, YELLOW, 4" (2' LINE, 4' SPACE)
 -  (49) TEMPORARY PAVEMENT MARKING, DOTTED, WHITE, 4" (2' LINE, 4' SPACE)
 -  TEMPORARY PAVEMENT MESSAGE MARKING, LANE INDICATION ARROW

RECOMMENDED FOR APPROVAL _____	
DESIGNED: J.P.H.	DRAWN: J.P.H.
CHECKED: J.L.B.	CHECKED: J.L.B.

**INDIANA
DEPARTMENT OF TRANSPORTATION**

MOT PHASE 2 STAGE 3 PLAN SHEETS

HORIZONTAL SCALE 1" = 30'	BRIDGE FILE N/A
VERTICAL SCALE N/A	DESIGNATION 1593230
SURVEY BOOK N/A	SHEETS 64 of 227
CONTRACT R-39270	PROJECT 1593230



M.O.T. GENERAL NOTES

DESIGN SPEED = 35 M.P.H.

CONSTRUCT THE REQUIRED PORTIONS OF PROPOSED DRAINAGE THAT CROSS ROADWAY PRIOR TO CHANNELIZING TRAFFIC FOR PHASE 1. THIS WORK TO BE DONE USING FLAGGERS WITH REQUIRED ADVANCE SIGNING.

EXISTING PAVEMENT MARKINGS THAT CONFLICT WITH EACH MAINTENANCE OF TRAFFIC SCHEME SHALL BE REMOVED PRIOR TO CONSTRUCTION.

ACCESS TO ALL PROPERTIES SHALL BE MAINTAINED DURING ALL PHASES OF CONSTRUCTION. PROPERTIES WITH MULTIPLE, OR ALTERNATE ACCESS TO S.R. 3, MAY HAVE DRIVES ACCESSING S.R. 3 CLOSED DURING PART OF, OR THE FULL DURATION OF CONSTRUCTION PER APPROVAL OF THE PROPERTY OWNER. WHENEVER POSSIBLE DRIVEWAYS SHALL BE CONSTRUCTED IN PORTIONS TO ALLOW ACCESS TO PROPERTIES AT ALL TIMES. WHENEVER DRIVEWAYS ARE TOO NARROW TO ACCOMMODATE CONTINUOUS ACCESS, THE CONTRACTOR SHALL CONTACT THE PROPERTY OWNER AND WORK OUT A TIME SCHEDULE FOR DRIVEWAY CONSTRUCTION THAT WILL CAUSE THE LEAST INCONVENIENCE TO THE PROPERTY OWNER.

FLAGGERS REQUIRED WHEN CONSTRUCTION ACTIVITY IS TO TAKE PLACE IN CLOSE PROXIMITY TO, OR ACROSS LANES OF TRAFFIC. FOR USE OF FLAGGERS SEE INDOT STANDARD DRAWINGS, STANDARD SPECIFICATIONS AND MUTCD FOR COMPLIANCE.

LEGEND

- FLAGGER (SEE M.O.T. GENERAL NOTES)
- STANDARD DRUM
- BARRICADE, TYPE III-B
- TRAFFIC FLOW ARROW
- CONSTRUCTION SIGNS, TYPE A, B OR C
- FLASHING ARROW SIGN
- 45 TEMPORARY PAVEMENT MARKING, SOLID, WHITE, 4"
- 46 TEMPORARY PAVEMENT MARKING, SOLID, YELLOW, 4"
- 47 TEMPORARY PAVEMENT MARKING, SOLID, WHITE, 24"
- 48 TEMPORARY PAVEMENT MARKING, DOTTED, YELLOW, 4" (2' LINE, 4' SPACE)
- 49 TEMPORARY PAVEMENT MARKING, DOTTED, WHITE, 4" (2' LINE, 4' SPACE)
- TEMPORARY PAVEMENT MESSAGE MARKING, LANE INDICATION ARROW

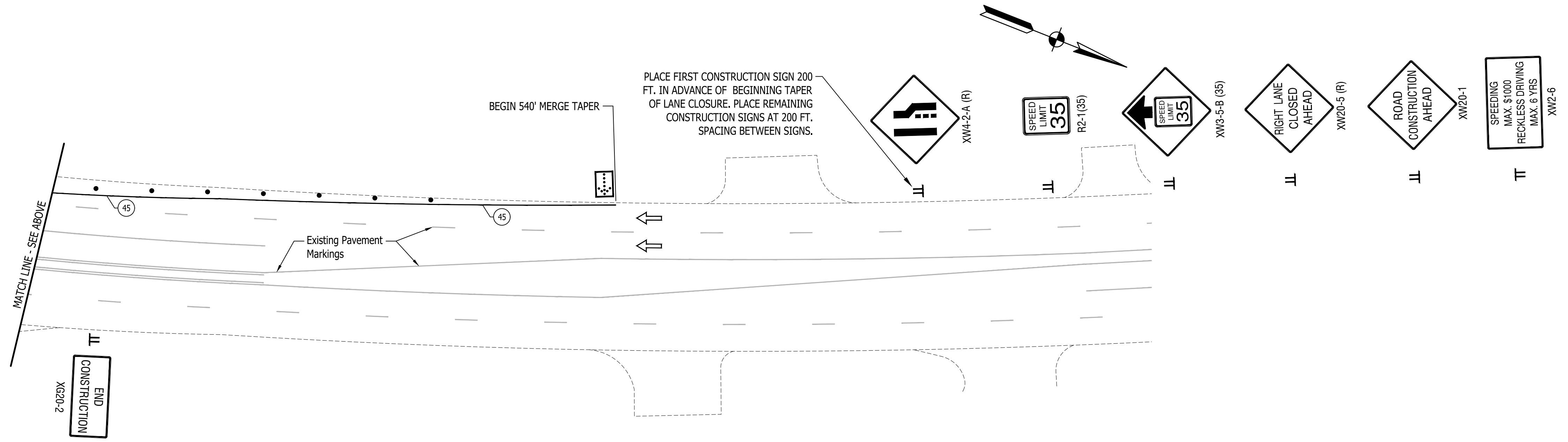
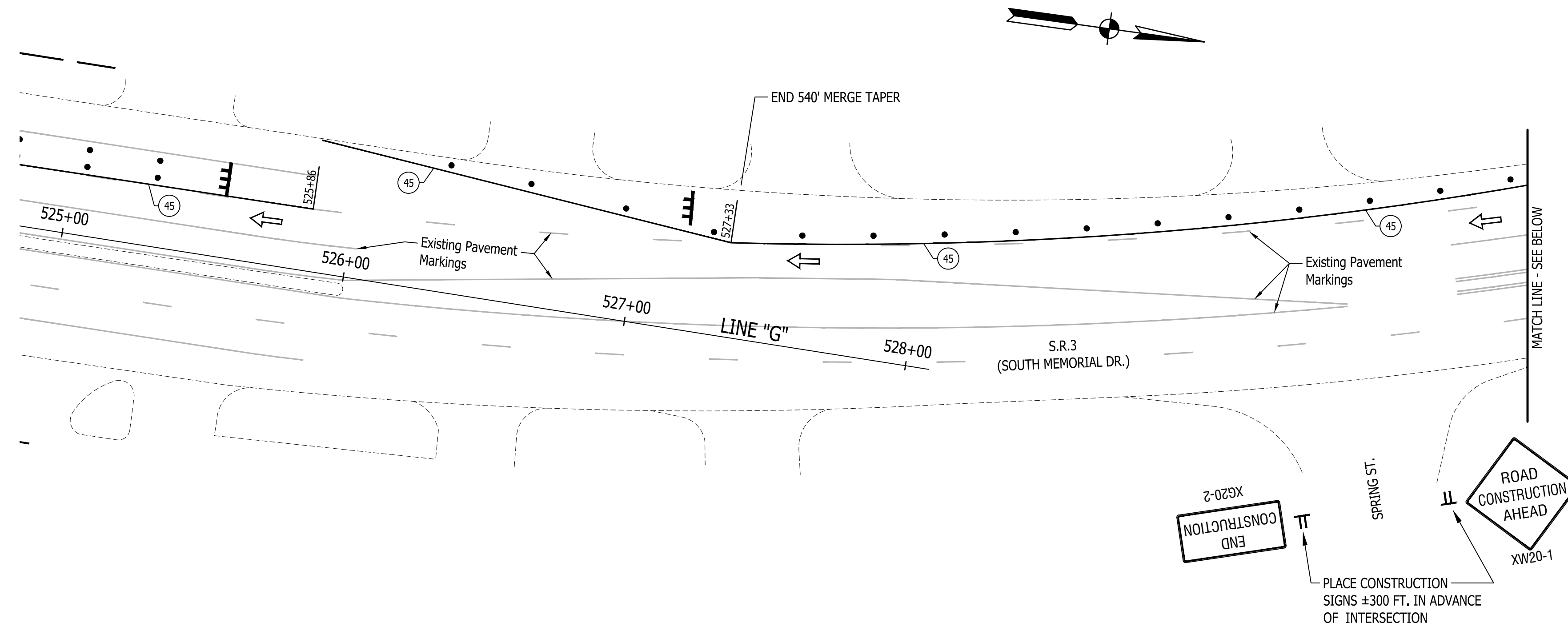
AREA OF CONSTRUCTION (NOT EXACT CONSTRUCTION LIMITS)

RECOMMENDED FOR APPROVAL	DESIGN ENGINEER	DATE
DESIGNED: J.P.H.	DRAWN: J.P.H.	
CHECKED: J.L.B.	CHECKED: J.L.B.	

INDIANA DEPARTMENT OF TRANSPORTATION

MOT PHASE 2 STAGE 3 PLAN SHEETS

HORIZONTAL SCALE	BRIDGE FILE
1" = 30'	N/A
VERTICAL SCALE	DESIGNATION
N/A	1593230
SURVEY BOOK	SHEETS
N/A	65 of 227
CONTRACT	PROJECT
R-39270	1593230



M.O.T. GENERAL NOTES

DESIGN SPEED = 35 M.P.H.

CONSTRUCT THE REQUIRED PORTIONS OF PROPOSED DRAINAGE THAT CROSS ROADWAY PRIOR TO CHANNELIZING TRAFFIC FOR PHASE 1. THIS WORK TO BE DONE USING FLAGGERS WITH REQUIRED ADVANCE SIGNING.

EXISTING PAVEMENT MARKINGS THAT CONFLICT WITH EACH MAINTENANCE OF TRAFFIC SCHEME SHALL BE REMOVED PRIOR TO CONSTRUCTION.

ACCESS TO ALL PROPERTIES SHALL BE MAINTAINED DURING ALL PHASES OF CONSTRUCTION. PROPERTIES WITH MULTIPLE, OR ALTERNATE ACCESS TO S.R. 3, MAY HAVE DRIVES ACCESSING S.R. 3 CLOSED DURING PART OF, OR THE FULL DURATION OF CONSTRUCTION PER APPROVAL OF THE PROPERTY OWNER. WHENEVER POSSIBLE DRIVEWAYS SHALL BE CONSTRUCTED IN PORTIONS TO ALLOW ACCESS TO PROPERTIES AT ALL TIMES. WHENEVER DRIVEWAYS ARE TOO NARROW TO ACCOMMODATE CONTINUOUS ACCESS, THE CONTRACTOR SHALL CONTACT THE PROPERTY OWNER AND WORK OUT A TIME SCHEDULE FOR DRIVEWAY CONSTRUCTION THAT WILL CAUSE THE LEAST INCONVENIENCE TO THE PROPERTY OWNER.

FLAGGERS REQUIRED WHEN CONSTRUCTION ACTIVITY IS TO TAKE PLACE IN CLOSE PROXIMITY TO, OR ACROSS LANES OF TRAFFIC. FOR USE OF FLAGGERS SEE INDOT STANDARD DRAWINGS, STANDARD SPECIFICATIONS AND MUTCD FOR COMPLIANCE.

AREA OF CONSTRUCTION
(NOT EXACT CONSTRUCTION LIMITS)

- LEGEND**
- FLAGGER (SEE M.O.T. GENERAL NOTES)
 - STANDARD DRUM
 - BARRICADE, TYPE III-B
 - TRAFFIC FLOW ARROW
 - CONSTRUCTION SIGNS, TYPE A, B OR C
 - FLASHING ARROW SIGN
 - 45 TEMPORARY PAVEMENT MARKING, SOLID, WHITE, 4"
 - 46 TEMPORARY PAVEMENT MARKING, SOLID, YELLOW, 4"
 - 47 TEMPORARY PAVEMENT MARKING, SOLID, WHITE, 24"
 - 48 TEMPORARY PAVEMENT MARKING, DOTTED, YELLOW, 4" (2' LINE, 4' SPACE)
 - 49 TEMPORARY PAVEMENT MARKING, DOTTED, WHITE, 4" (2' LINE, 4' SPACE)
 - TEMPORARY PAVEMENT MESSAGE MARKING, LANE INDICATION ARROW

	RECOMMENDED FOR APPROVAL _____ DESIGN ENGINEER DATE	INDIANA DEPARTMENT OF TRANSPORTATION	HORIZONTAL SCALE BRIDGE FILE 1" = 30' N/A VERTICAL SCALE DESIGNATION N/A 1593230
	DESIGNED: J.P.H. DRAWN: J.P.H. CHECKED: J.L.B. CHECKED: J.L.B.	MOT PHASE 2 STAGE 3 PLAN SHEETS	SURVEY BOOK SHEETS N/A 66 of 227 CONTRACT PROJECT R-39270 1593230