
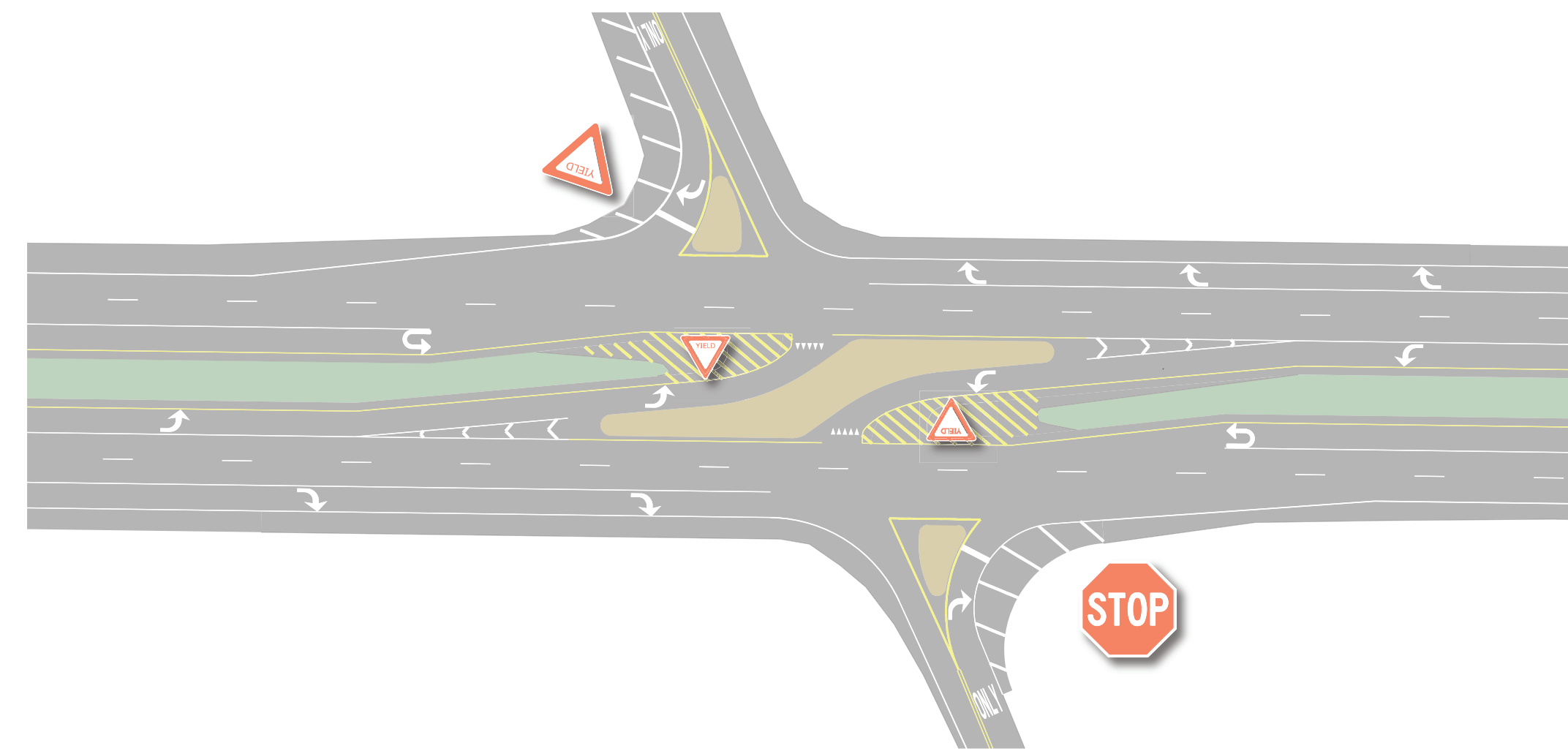


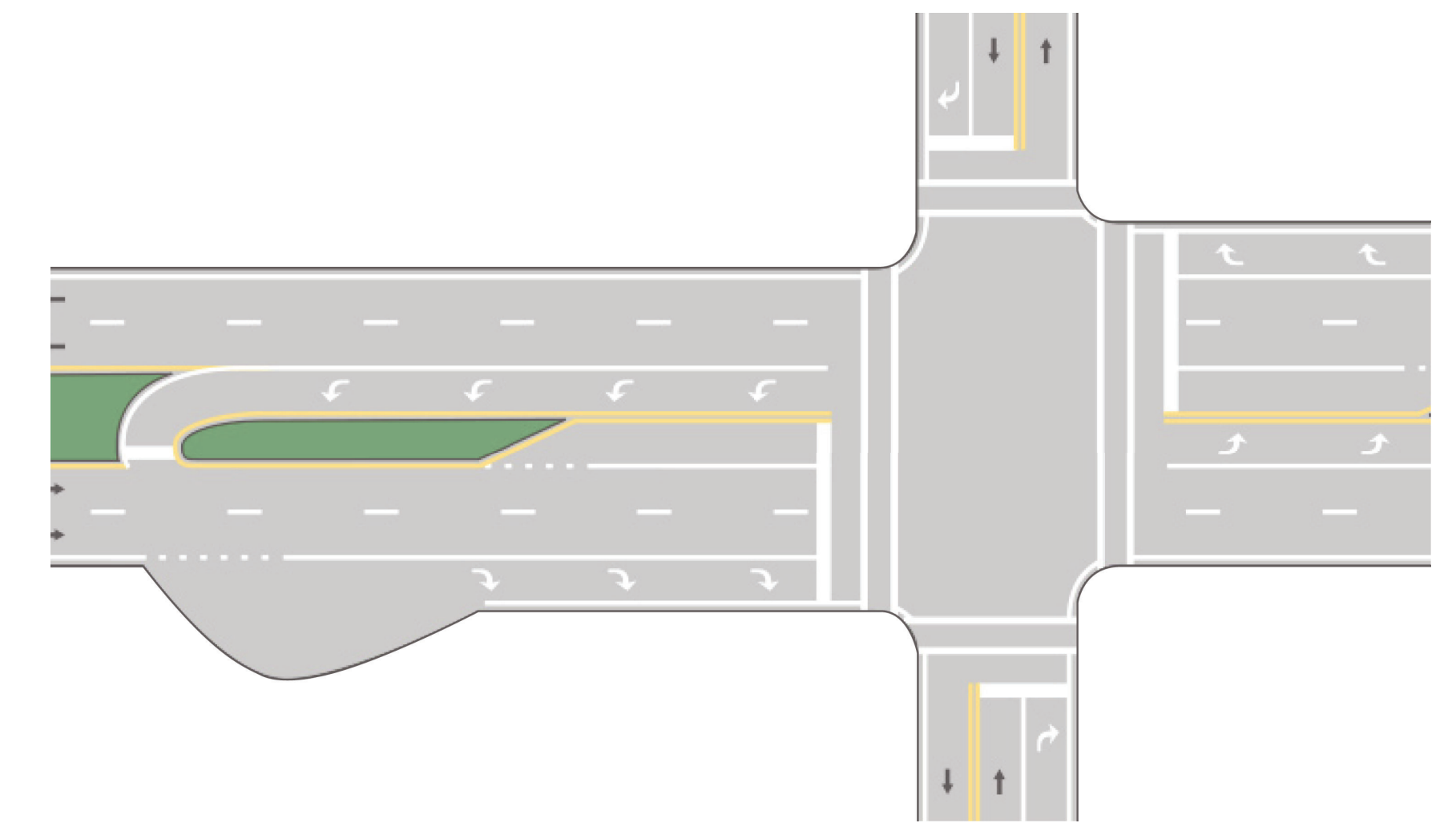
Alternatives Considered



NO BUILD



J-TURN / RCUT

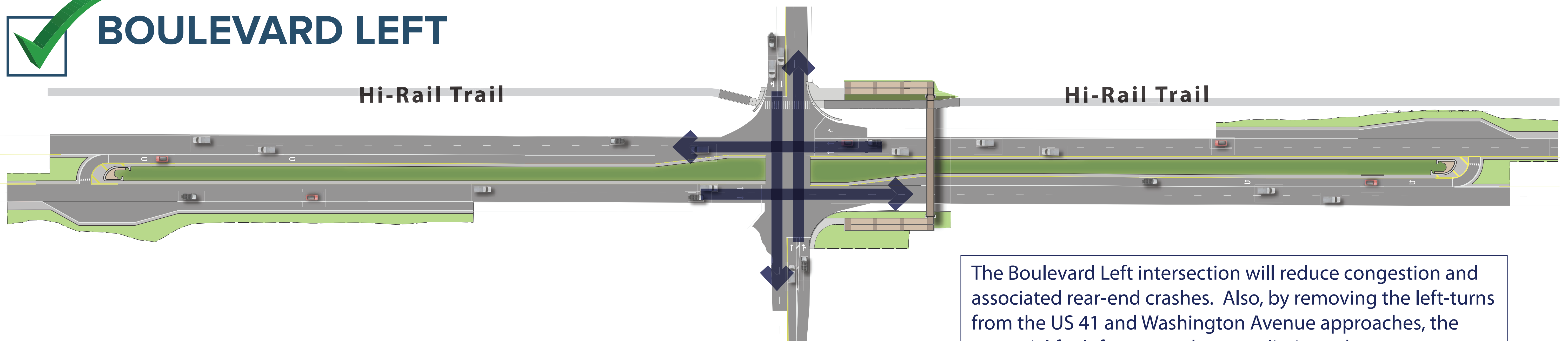


BOULEVARD LEFT

Selected Alternative



BOULEVARD LEFT



The Boulevard Left intersection will reduce congestion and associated rear-end crashes. Also, by removing the left-turns from the US 41 and Washington Avenue approaches, the potential for left turn crashes are eliminated.



US 41 & Washington Avenue - Improved Intersection • Public Open House
Project Alternatives



Why a Boulevard Left?

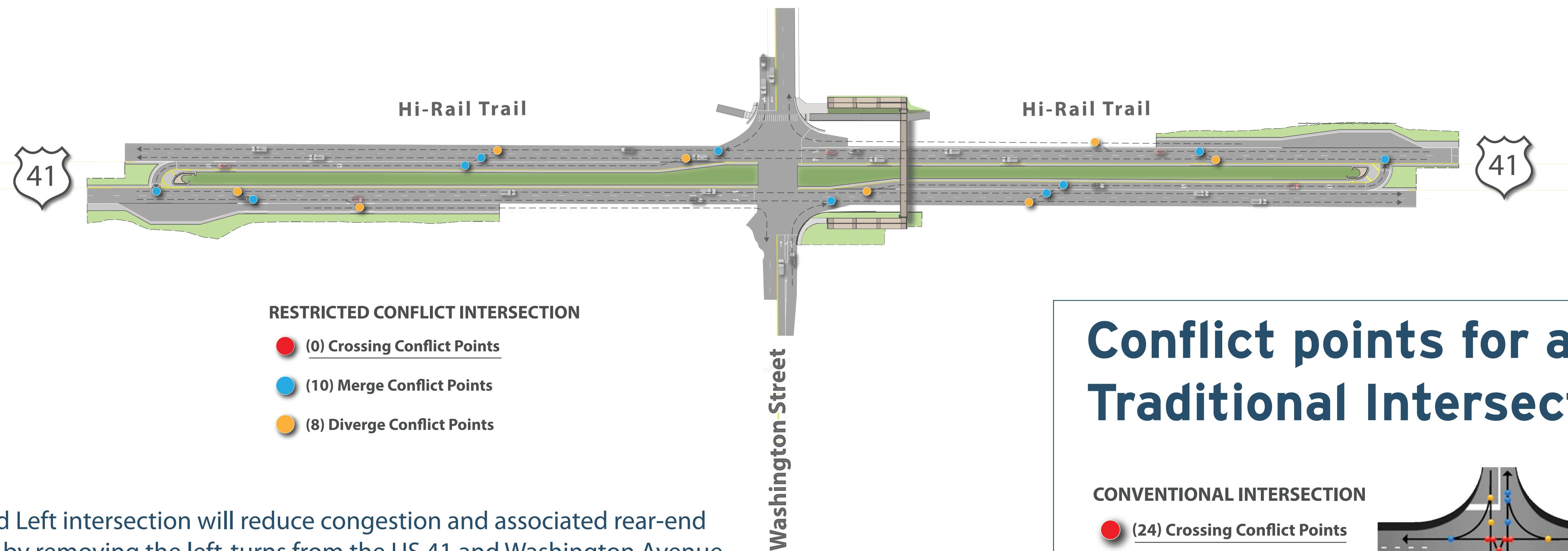
NEED:

- High Crash Rates at the US 41 and Washington Avenue intersection.

PURPOSE:

- Reduce the severity of crashes

Conflict points for a Boulevard Left:

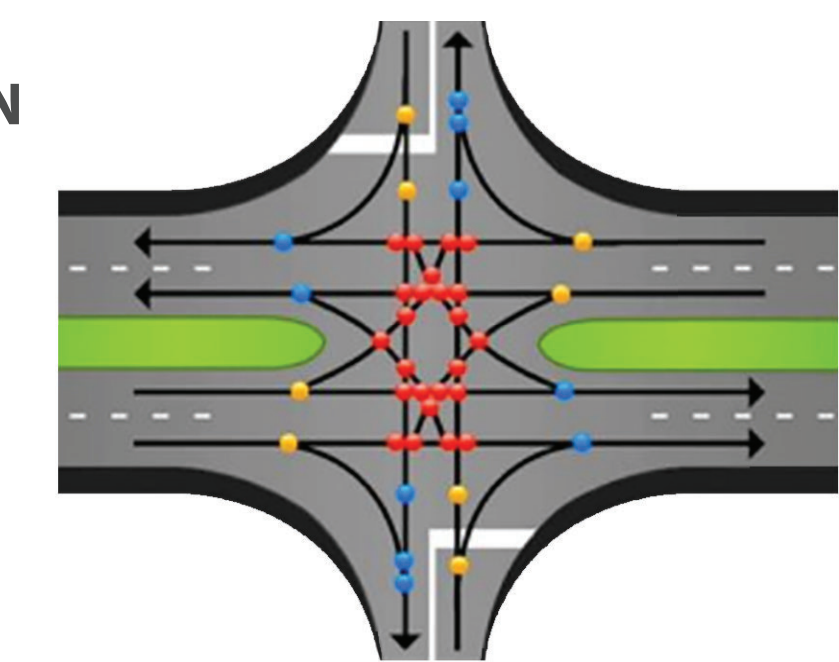


The Boulevard Left intersection will reduce congestion and associated rear-end crashes. Also, by removing the left-turns from the US 41 and Washington Avenue approaches, the potential for left turn crashes are eliminated therefore meeting the project need to reduce crashes at this intersection.

Conflict points for a Traditional Intersection:

CONVENTIONAL INTERSECTION

- (24) Crossing Conflict Points
- (10) Merge Conflict Points
- (8) Diverge Conflict Points

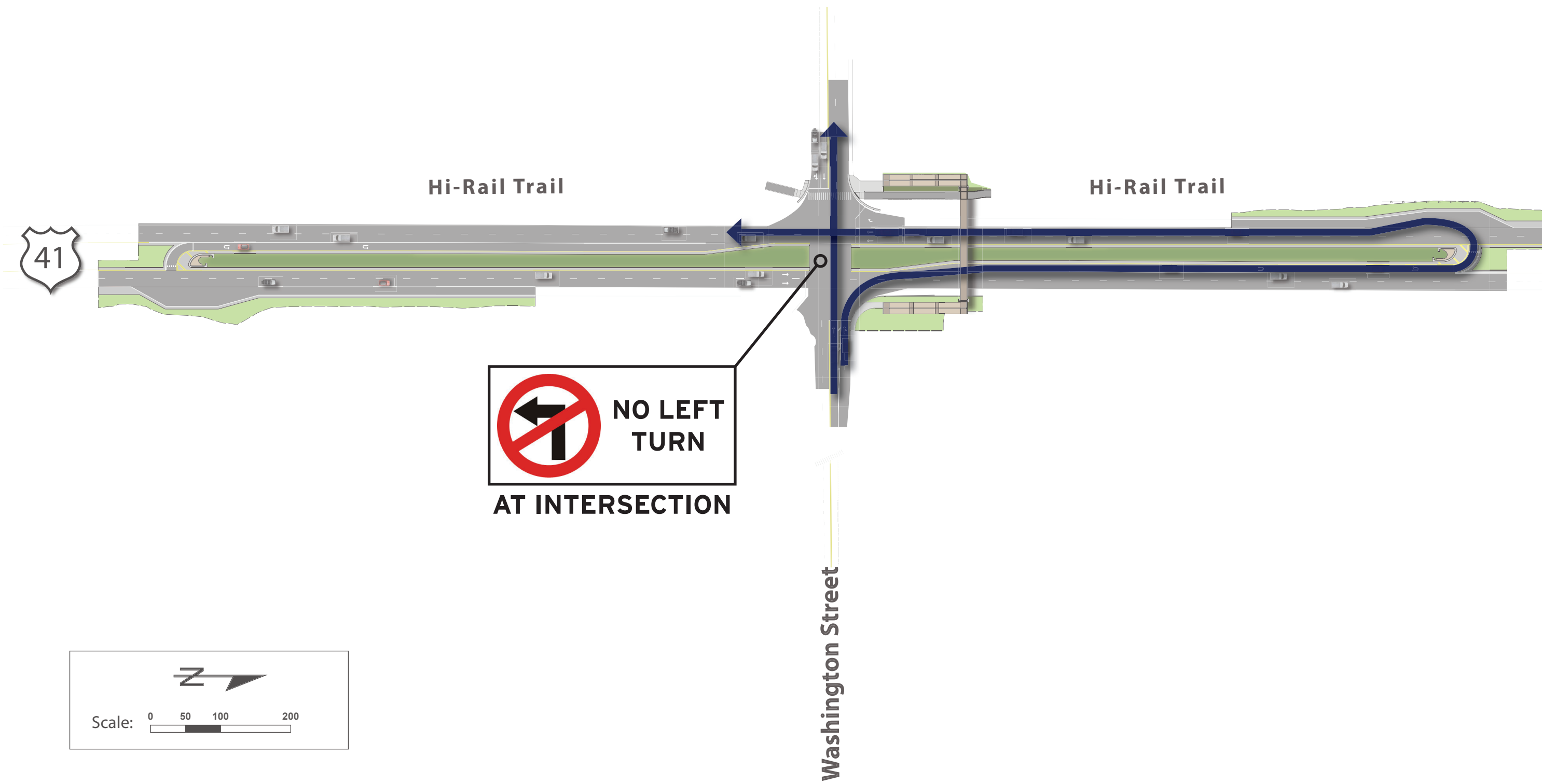




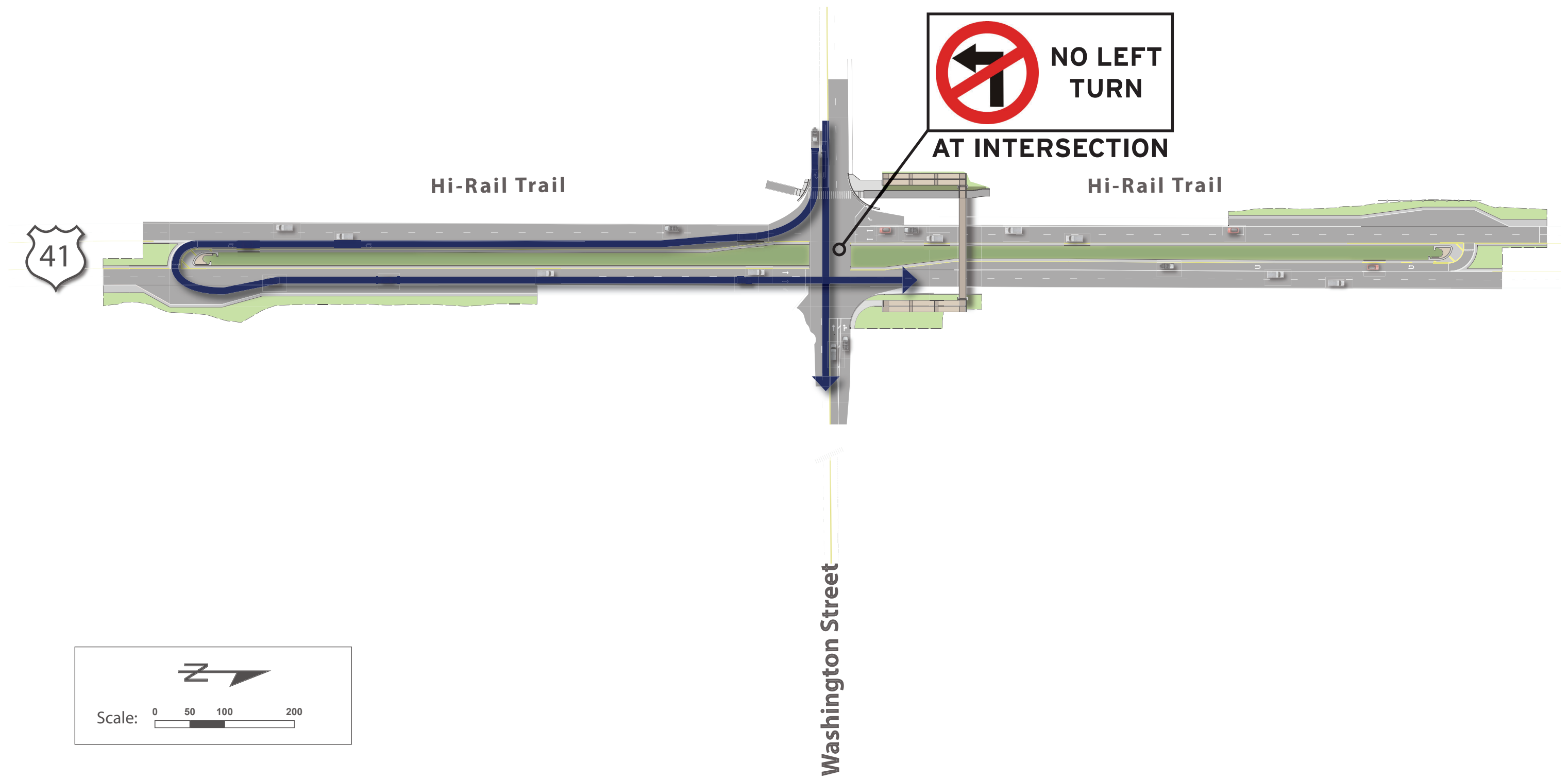
US 41 & Washington Avenue - Improved Intersection - Public Open House
Location Plan - Proposed Roadway Improvements



Westbound Washington Street to southbound US 41



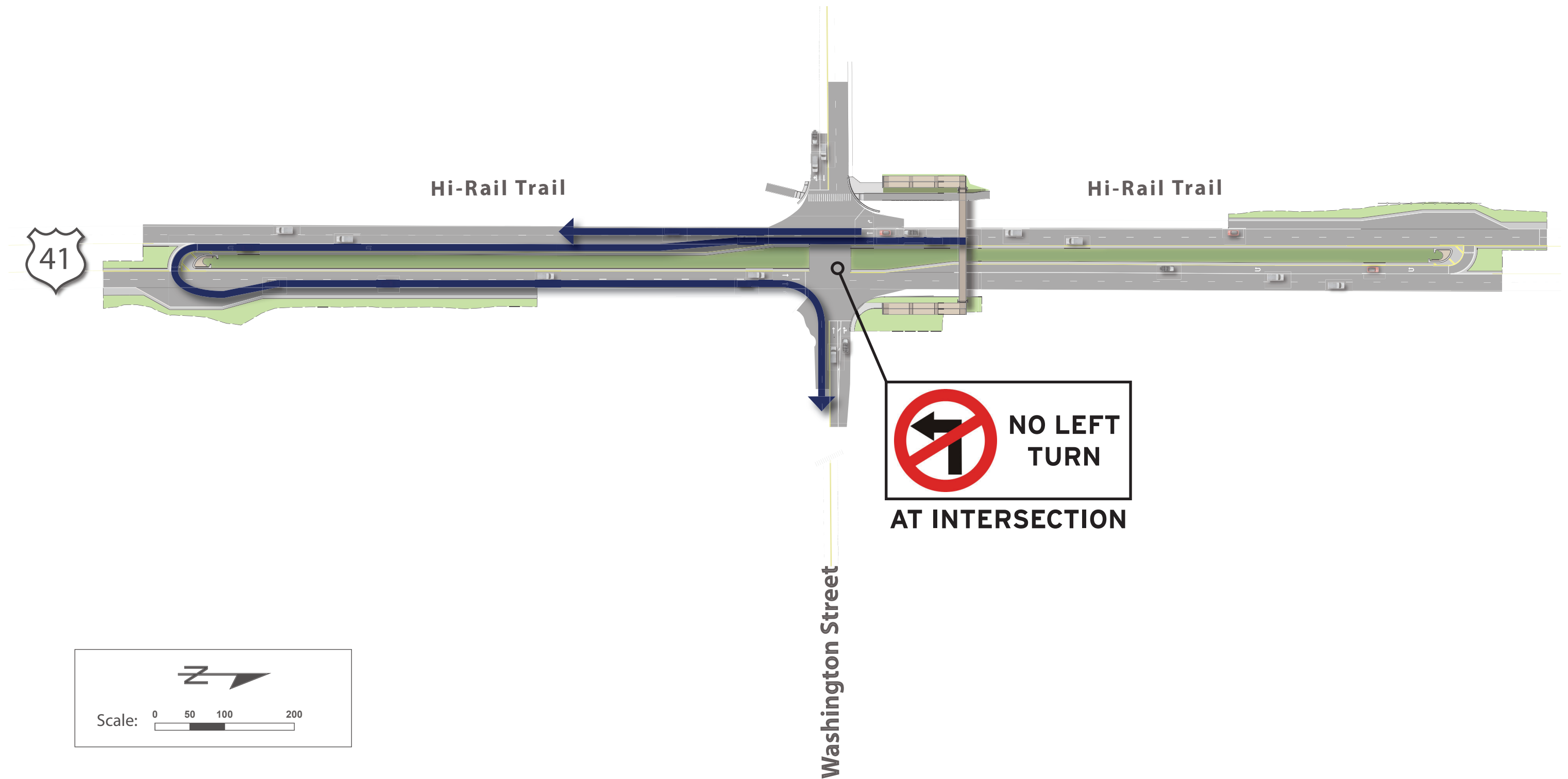
Eastbound Washington Street to northbound US 41



Northbound US 41 to westbound Washington Street



Southbound US 41 to eastbound Washington Street

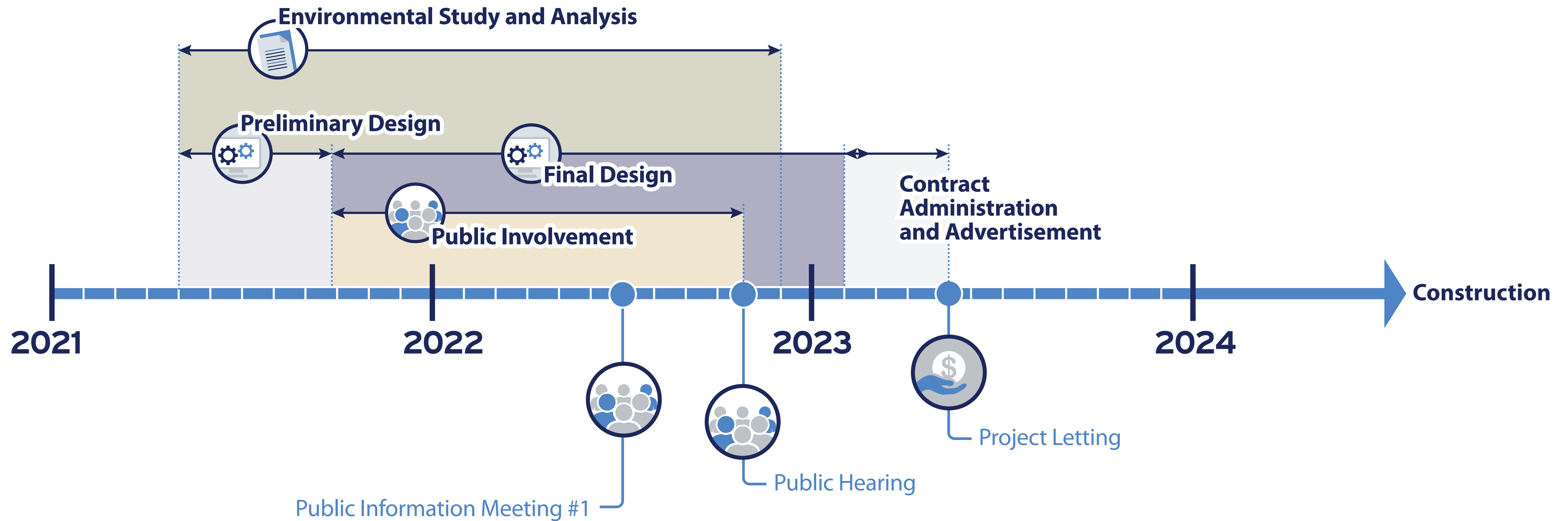


US 41 & Washington Avenue - Improved Intersection - Public Open House

Intersection Turning Movements



Project Schedule

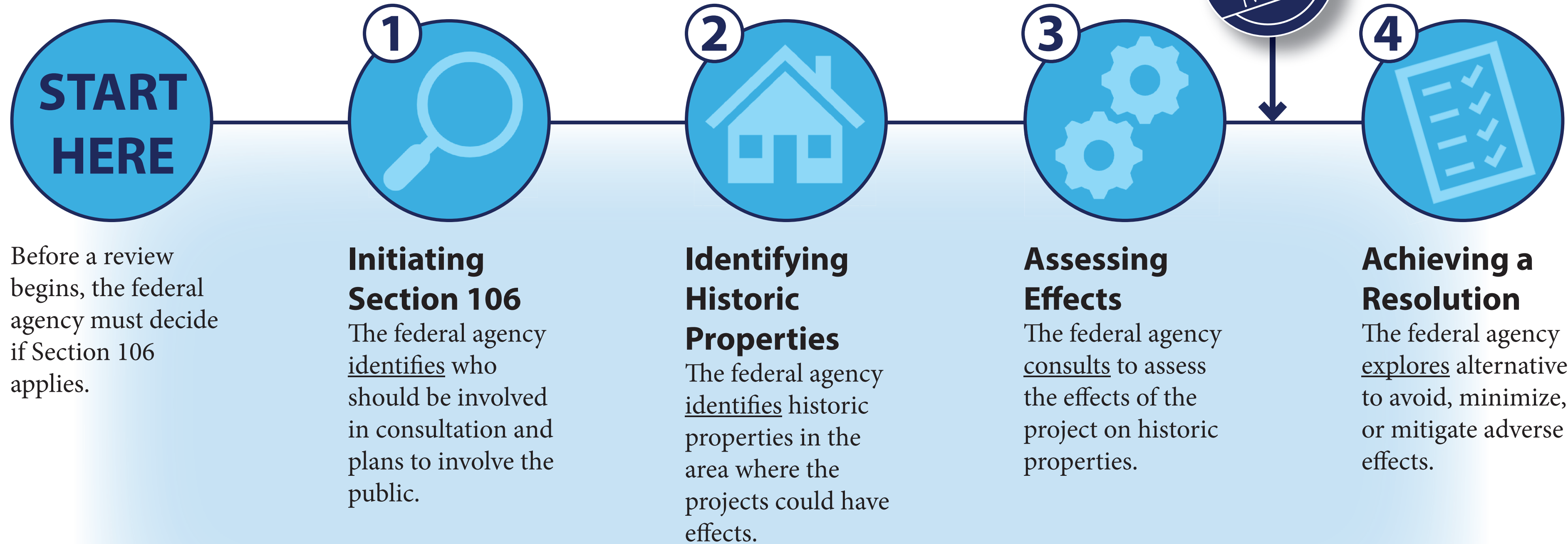


US 41 & Washington Avenue - Improved Intersection - Public Open House Project Timeline



Historic Resource Review

The Section 106 Process



Our Timeline

1. Initiating Section 106

Early coordination sent in August 2, 2021 with invitation to be a Consulting Party to local, state and tribal parties. Identified the State Historic Preservation Officer, the Evansville Historic Preservation Officer, and Indiana Landmarks accepted consulting party status.

2. Identifying Historic Properties:

Below Ground – Project reviewed by an archaeologist and found to be disturbed

Above Ground - Historic Property Report identified one property listed in the NRHP, the Lincolnshire Historic District which contains both Enlow Field and Benjamin Bosse High School.

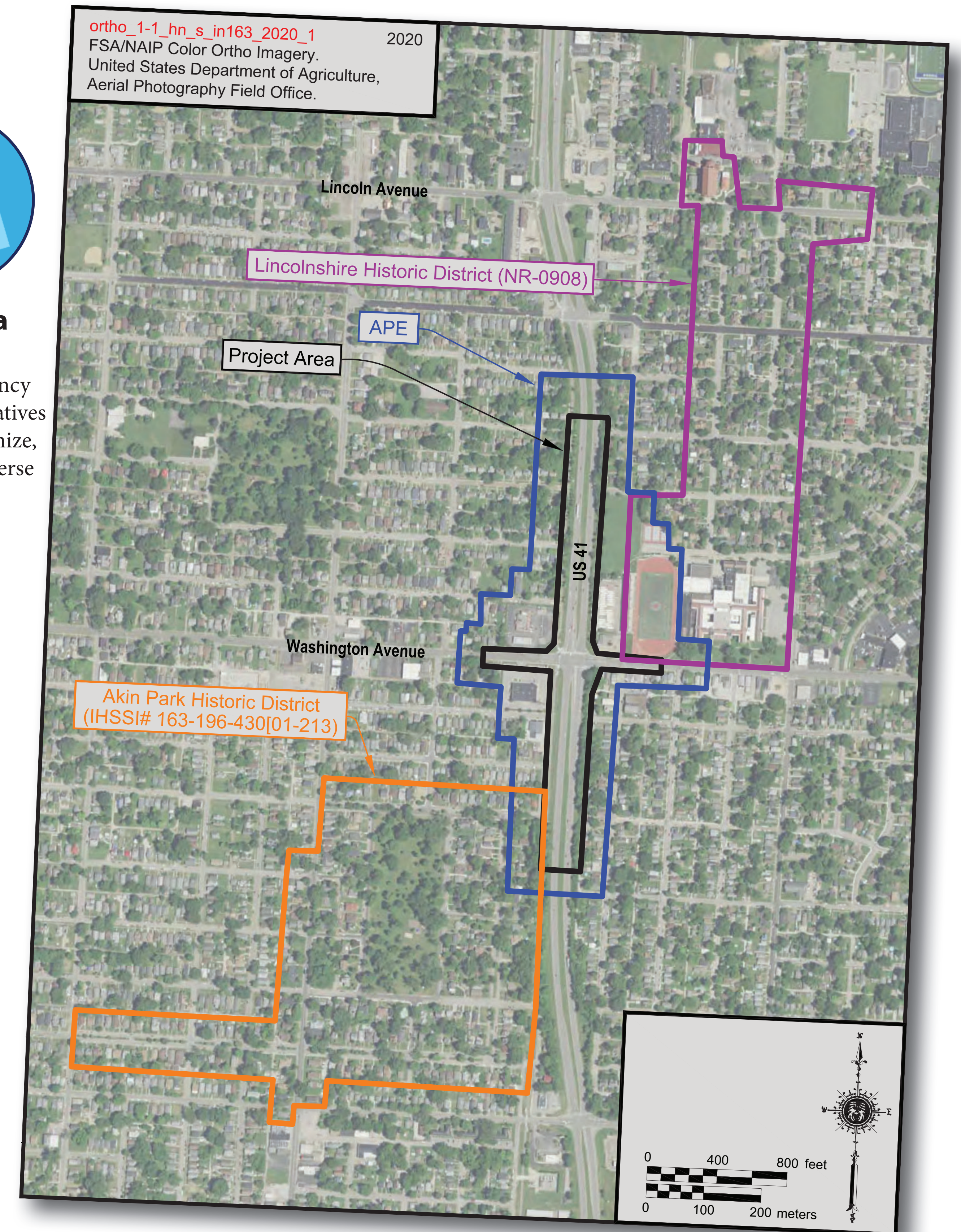
Akin Park Historic District – The Akin Park Historic District is an excellent example of community planning and development in Evansville during the early to mid-twentieth century.

3. Assess Effects:

Prepare Effects Letter and Section 800.11 to document effects. Anticipate No Adverse Effect.

4. Achieve Resolution:

Consulting Parties concurrence with No Adverse Effect and Aesthetic Treatments.



US 41 & Washington Avenue - Improved Intersection - Public Open House

