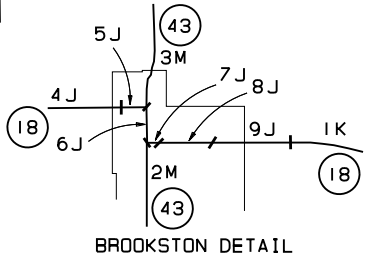


ROAD NO.	CODE	TRAFFIC VOLUME	SECTION LINK TERMINI
I-65	1A	23190	Tippecanoe County Line
	2A	32840	SR-18 Interchange
	3A	24840	US-231 Interchange Jasper County Line
US-24	1B	4040	Jasper County Line
	2B	4610	IR-48 (100 North)
	3B	6050	North St. (Wolcott)
	4B	4240	Market St. (Wolcott)
	5B	3370	US-231 (Jct. South)
	6B	4240	Boone St. (Reynolds)
	7B	6300	US-421 (Jct. N) & SR-43 (Jct. S)
	8B	6490	IR-61 (300 East)
	9B	8850	IR-69 (450 East)
	1C	8270	US-421 / SR-39
US-231	2C	8430	Main St. (Monticello)
	3C	6450	Bluff Rd. (Monticello)
	4C	4750	SR-39 (Jct. North)
	5C	4240	Inv. St. # 1 (Burnettsville)
	5C	4240	Cass County Line
US-421	1D	1100	Tippecanoe County Line
	2D	1200	SR-18
	3D	1310	I-65 Interchange
	4D	1380	IR-24 (Chalmers Rd.)
	5D	1700	IR-34 (300 South) US-24 (US-231 follows over US-24)
US-421	1E	7290	Carroll County Line
	2E	8810	Off St. (Airport Rd.)
	3E	8400	Inv. St. No. 5 (Monticello)
	4E	9360	Ohio St. (Monticello)
	5E	5270	Harrison St. (Monticello)
	6E	3110	Illinois St. (Monticello) US-24 (US-421 follows over US-24)
US-421	7E	7130	US-24 IR-56
	8E	6040	IR-66 (400 North)
	9E	5860	IR-232 (Quarry Rd.)
	1F	6780	3rd St. (Monon)
	2F	8010	4th St. (Monon)
	3F	7500	Reed St. (Monon)
US-421	4F	6840	SR-16
	5F	5660	North Monroe St. (Monon)
	6F	4090	Pulaski County Line

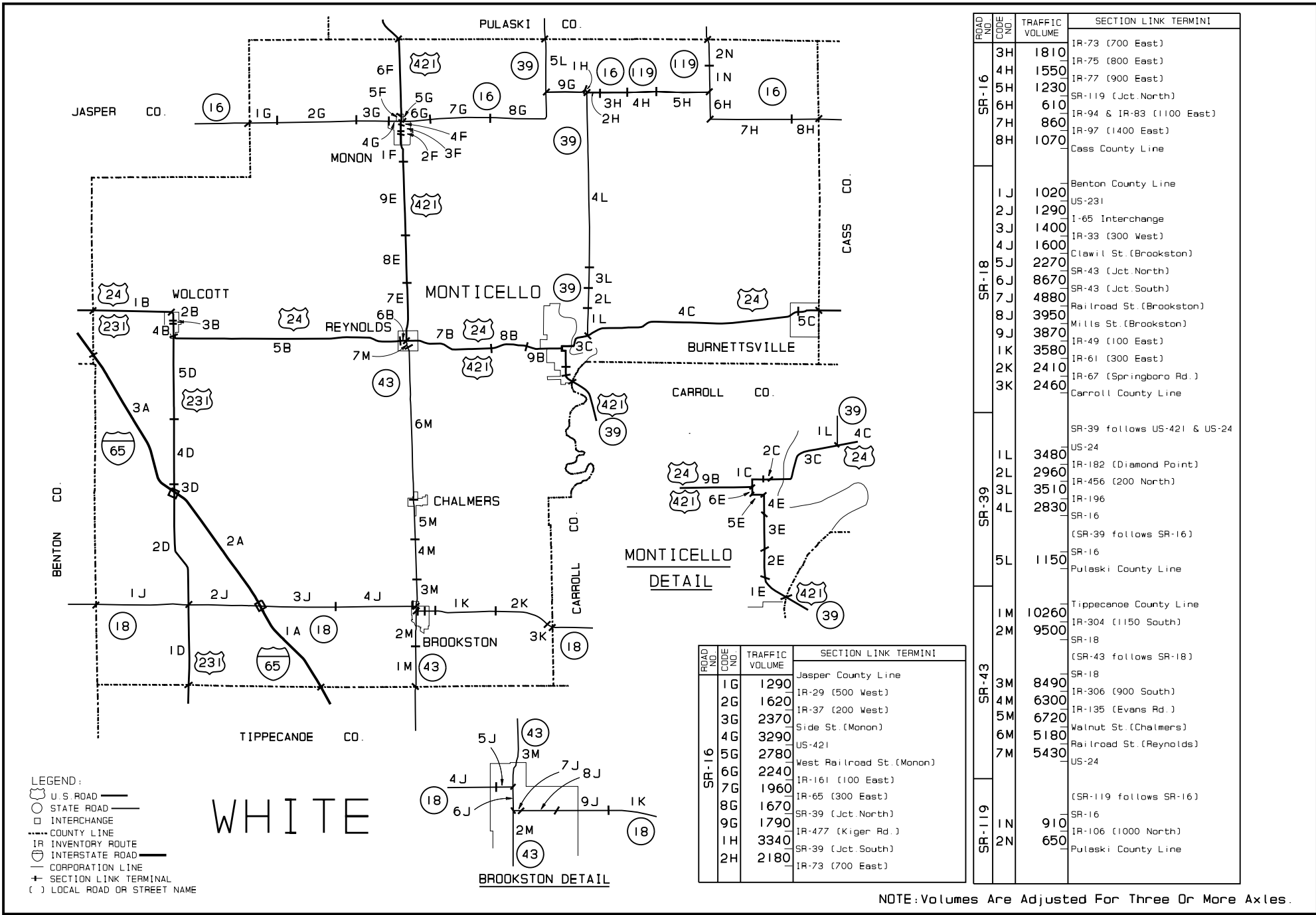
- LEGEND:
- U. S. ROAD
 - STATE ROAD
 - INTERCHANGE
 - COUNTY LINE
 - IR INVENTORY ROUTE
 - ⊕ INTERSTATE ROAD
 - CORPORATION LINE
 - + SECTION LINK TERMINAL
 - () LOCAL ROAD OR STREET NAME

WHITE



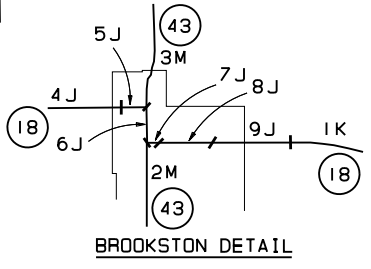
MONTICELLO
DETAIL

NOTE: Volumes Are Adjusted For Three Or More Axles.



LEGEND:
 U.S. ROAD
 STATE ROAD
 INTERCHANGE
 COUNTY LINE
 INVENTORY ROUTE
 INTERSTATE ROAD
 CORPORATION LINE
 SECTION LINK TERMINAL
 LOCAL ROAD OR STREET NAME

WHITE



ROAD NO.	CODE NO.	TRAFFIC VOLUME	SECTION LINK TERMINI
SR-16	1G	1290	Jasper County Line
	2G	1620	IR-29 (500 West)
	3G	2370	IR-37 (200 West)
	4G	3290	Side St. (Monon)
	5G	2780	US-421
	6G	2240	West Railroad St. (Monon)
	7G	1960	IR-161 (100 East)
	8G	1670	IR-65 (300 East)
	9G	1790	SR-39 (Jct. North)
SR-16	1H	3340	IR-477 (Kiger Rd.)
	2H	2180	SR-39 (Jct. South)

ROAD NO.	CODE NO.	TRAFFIC VOLUME	SECTION LINK TERMINI
SR-16	3H	1810	IR-73 (700 East)
	4H	1550	IR-75 (800 East)
	5H	1230	IR-77 (900 East)
	6H	610	SR-119 (Jct. North)
	7H	860	IR-94 & IR-83 (1100 East)
	8H	1070	IR-97 (1400 East)
			Cass County Line
			Benton County Line
SR-18	1J	1020	US-231
	2J	1290	I-65 Interchange
	3J	1400	IR-33 (300 West)
	4J	1600	Clawil St. (Brookston)
	5J	2270	SR-43 (Jct. North)
	6J	8670	SR-43 (Jct. South)
	7J	4880	Railroad St. (Brookston)
	8J	3950	Mills St. (Brookston)
	9J	3870	IR-49 (100 East)
	1K	3580	IR-61 (300 East)
SR-39	2K	2410	IR-67 (Springboro Rd.)
	3K	2460	Carroll County Line
			SR-39 follows US-421 & US-24
SR-39	1L	3480	US-24
	2L	2960	IR-182 (Diamond Point)
	3L	3510	IR-456 (200 North)
	4L	2830	IR-196
			SR-16
SR-43	5L	1150	(SR-39 follows SR-16)
			SR-16
			Pulaski County Line
SR-43	1M	10260	Tippecanoe County Line
	2M	9500	IR-304 (1150 South)
SR-119			SR-18
			(SR-43 follows SR-18)
	3M	8490	SR-18
	4M	6300	IR-306 (900 South)
	5M	6720	IR-135 (Evans Rd.)
	6M	5180	Walnut St. (Chalmers)
	7M	5430	Railroad St. (Reynolds)
		US-24	
SR-119	1N	910	(SR-119 follows SR-16)
	2N	650	SR-16
		IR-106 (1000 North)	
		Pulaski County Line	

NOTE: Volumes Are Adjusted For Three Or More Axles.