


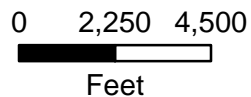


-  Study Area
-  Water
-  Parks



I-65 Reconfiguration Project Area Map

Sources:
 Non Orthophotography Data -
 Obtained from the State of Indiana Geographical
 Information Office Library
 Orthophotography -
 Obtained from Indiana Map
 Framework Data (www.indianamap.org)

Des. 1802075

Date: 6/10/2019



PARSONS