


APPENDIX G
(Part 1 of 5)

Historical Imagery

LEGEND

- Site Locations
- Project Study
- Sites of Low Risk
- Sites of Moderate Risk
- Sites of High Risk



ATC Group Services
Indianapolis, Indiana 46256
SCALE: 1" = 500'
DATE: 6/6/2016
PROJECT NO. 170EM00228
(317) 849-4990

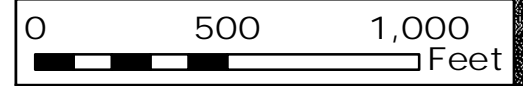
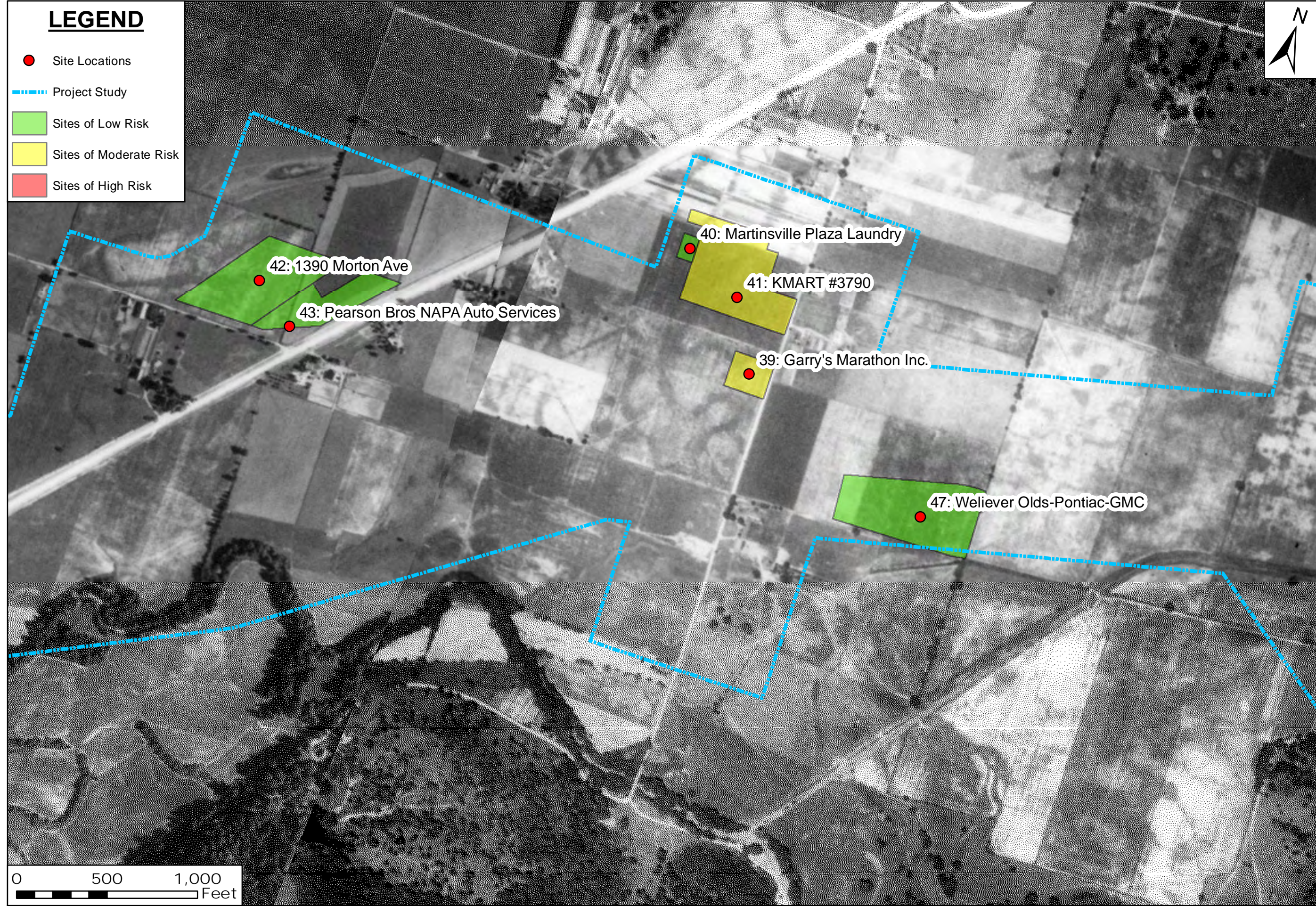
TITLE: FIGURE 1 IMAGE DATE: 1939-1941
HISTORICAL IMAGERY
PHASE I ENVIRONMENTAL SITE ASSESSMENT
INTERSTATE 69-SECTION 6
MARTINSVILLE TO INDIANAPOLIS, INDIANA

TASK ORDER:
PREP: AK
REV: JC

NOTES:

LEGEND

- Site Locations
- - - Project Study
- Sites of Low Risk
- Sites of Moderate Risk
- Sites of High Risk




ATC Group Services
Indianapolis, Indiana 46256
(317) 849-4990

SCALE: 1" = 500'

DATE: 6/6/2016

PROJECT NO. 170EM00228

TITLE: FIGURE 2 IMAGE DATE: 1939-1941
 HISTORICAL IMAGERY
 PHASE I ENVIRONMENTAL SITE ASSESSMENT
 INTERSTATE 69-SECTION 6
 MARTINSVILLE TO INDIANAPOLIS, INDIANA

TASK ORDER: AK

PREP: AK

REV: JC

NOTES:

Path: C:\Users\adam.kairy\Desktop\170EM00228-SECTION-6-1939-1941.mxd

LEGEND

- Site Locations
- Project Study
- Sites of Low Risk
- Sites of Moderate Risk
- Sites of High Risk



ATC Group Services
Indianapolis, Indiana 46256
(317) 849-4990

SCALE: 1" = 500'
DATE: 6/6/2016
PROJECT NO. 170EM00228

TITLE: FIGURE 3 IMAGE DATE: 1939-1941
HISTORICAL IMAGERY
PHASE I ENVIRONMENTAL SITE ASSESSMENT
INTERSTATE 69-SECTION 6
MARTINSVILLE TO INDIANAPOLIS, INDIANA

TASK ORDER:
PREP: AK
REV: JC

NOTES:
Path: C:\Users\adam.kairy\Desktop\170EM00228-SECTION-6-1939-1941.mxd

LEGEND

- Site Locations
- - - - Project Study
- Sites of Low Risk
- Sites of Moderate Risk
- Sites of High Risk




ATC Group Services
Indianapolis, Indiana 46256
(317) 849-4990

SCALE: 1" = 500'

DATE: 6/6/2016

PROJECT NO. 170EM00228

TITLE: FIGURE 4 IMAGE DATE: 1939-1941
 HISTORICAL IMAGERY
 PHASE I ENVIRONMENTAL SITE ASSESSMENT
 INTERSTATE 69-SECTION 6
 MARTINSVILLE TO INDIANAPOLIS, INDIANA

TASK ORDER:

PREP: AK

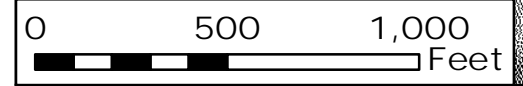
REV: JC

NOTES:

Path: C:\Users\adam.kairy\Desktop\170EM00228-SECTION-6-1939-1941.mxd

LEGEND

- Site Locations
- · - · - Project Study
- Sites of Low Risk
- Sites of Moderate Risk
- Sites of High Risk



ATC
 ATC Group Services
 Indianapolis, Indiana 46256
 (317) 849-4990

DATE: 6/6/2016
 PROJECT NO. 170EM00228
 SCALE: 1" = 500'

TITLE: FIGURE 5 IMAGE DATE: 1939-1941
 HISTORICAL IMAGERY
 PHASE I ENVIRONMENTAL SITE ASSESSMENT
 INTERSTATE 69-SECTION 6
 MARTINSVILLE TO INDIANAPOLIS, INDIANA

TASK ORDER:
 PREP: AK
 REV: JC

NOTES:
 Path: C:\Users\adam.kairy\Desktop\170EM00228-SECTION-6-1939-1941.mxd

LEGEND

- Site Locations
- Project Study
- Sites of Low Risk
- Sites of Moderate Risk
- Sites of High Risk



ATC Group Services
Indianapolis, Indiana 46256
(317) 849-4990

SCALE: 1" = 500'
DATE: 6/6/2016
PROJECT NO. 170EM00228

TITLE: FIGURE 6 IMAGE DATE: 1939-1941
HISTORICAL IMAGERY
PHASE I ENVIRONMENTAL SITE ASSESSMENT
INTERSTATE 69-SECTION 6
MARTINSVILLE TO INDIANAPOLIS, INDIANA

TASK ORDER:
PREP: AK
REV: JC

NOTES:

LEGEND

- Site Locations
- Project Study
- Sites of Low Risk
- Sites of Moderate Risk
- Sites of High Risk



NOTES:

TITLE: FIGURE 7 IMAGE DATE: 1939-1941
HISTORICAL IMAGERY
PHASE I ENVIRONMENTAL SITE ASSESSMENT
INTERSTATE 69-SECTION 6
MARTINSVILLE TO INDIANAPOLIS, INDIANA

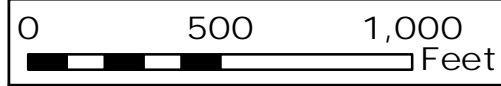


ATC Group Services (317) 849-4990
Indianapolis, Indiana 46256
SCALE: 1" = 500'
DATE: 6/6/2016
PROJECT NO. 170EM00228

TASK ORDER:
PREP: AK
REV: JC

LEGEND

- Site Locations
- Project Study
- Sites of Low Risk
- Sites of Moderate Risk
- Sites of High Risk



ATC Group Services
Indianapolis, Indiana 46256
(317) 849-4990

SCALE: 1" = 500'
DATE: 6/6/2016
PROJECT NO. 170EM00228

TITLE: FIGURE 8 IMAGE DATE: 1939-1941
HISTORICAL IMAGERY
PHASE I ENVIRONMENTAL SITE ASSESSMENT
INTERSTATE 69-SECTION 6
MARTINSVILLE TO INDIANAPOLIS, INDIANA

TASK ORDER:
PREP: AK
REV: JC

NOTES:

Path: C:\Users\adam.kairy\Desktop\170EM00228-SECTION-6-1939-1941.mxd

LEGEND

- Site Locations
- Project Study
- Sites of Low Risk
- Sites of Moderate Risk
- Sites of High Risk



ATC
ATC Group Services
Indianapolis, Indiana 46256
(317) 849-4990

PROJECT NO. 170EM00228

DATE: 6/6/2016

SCALE: 1" = 500'

PREP: AK

REV: JC

TITLE: FIGURE 9 IMAGE DATE: 1939-1941
HISTORICAL IMAGERY
PHASE I ENVIRONMENTAL SITE ASSESSMENT
INTERSTATE 69-SECTION 6
MARTINSVILLE TO INDIANAPOLIS, INDIANA

NOTES:

Path: C:\Users\adam.kairy\Desktop\170EM00228-SECTION-6-1939-1941.mxd

LEGEND

- Site Locations
- Project Study
- Sites of Low Risk
- Sites of Moderate Risk
- Sites of High Risk



NOTES:

TITLE: FIGURE 10 IMAGE DATE: 1939-1941
HISTORICAL IMAGERY
PHASE I ENVIRONMENTAL SITE ASSESSMENT
INTERSTATE 69-SECTION 6
MARTINSVILLE TO INDIANAPOLIS, INDIANA

TASK ORDER:

PREP:
AK

REV:
JC

ATC Group Services
Indianapolis, Indiana 46256
SCALE: 1" = 500'
DATE: 6/6/2016
PROJECT NO. 170EM00228



(317) 849-4990

LEGEND

- Site Locations
- Project Study
- Sites of Low Risk
- Sites of Moderate Risk
- Sites of High Risk



NOTES:

TITLE: FIGURE 11 IMAGE DATE: 1939-1941
HISTORICAL IMAGERY
PHASE I ENVIRONMENTAL SITE ASSESSMENT
INTERSTATE 69-SECTION 6
MARTINSVILLE TO INDIANAPOLIS, INDIANA



ATC Group Services
Indianapolis, Indiana 46256
SCALE: 1" = 500'
DATE: 6/6/2016
PROJECT NO. 170EM00228
(317) 849-4990

TASK ORDER:
PREP: AK
REV: JC

LEGEND

- Site Locations
- Project Study
- Sites of Low Risk
- Sites of Moderate Risk
- Sites of High Risk



NOTES:

TITLE: FIGURE 12 IMAGE DATE: 1939-1941
HISTORICAL IMAGERY
PHASE I ENVIRONMENTAL SITE ASSESSMENT
INTERSTATE 69-SECTION 6
MARTINSVILLE TO INDIANAPOLIS, INDIANA



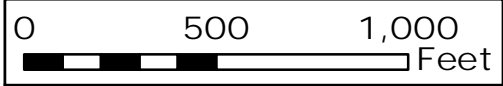
ATC Group Services
Indianapolis, Indiana 46256
(317) 849-4990

SCALE: 1" = 500'
DATE: 6/6/2016
PROJECT NO. 170EM00228

TASK ORDER:
PREP: AK
REV: JC

LEGEND

- Site Locations
- Project Study
- Sites of Low Risk
- Sites of Moderate Risk
- Sites of High Risk



ATC
ATC Group Services
Indianapolis, Indiana 46256
(317) 849-4990

FIGURE 13 IMAGE DATE: 1939-1941
HISTORICAL IMAGERY
PHASE I ENVIRONMENTAL SITE ASSESSMENT
INTERSTATE 69-SECTION 6
MARTINSVILLE TO INDIANAPOLIS, INDIANA

TASK ORDER:
PREP: AK
REV: JC

SCALE: 1" = 500'
DATE: 6/6/2016
PROJECT NO. 170EM00228

NOTES:

Path: C:\Users\adam.kairy\Desktop\170EM00228-SECTION-6-1939-1941.mxd

LEGEND

- Site Locations
- Project Study
- Sites of Low Risk
- Sites of Moderate Risk
- Sites of High Risk



NOTES:

TITLE: FIGURE 14 IMAGE DATE: 1939-1941
HISTORICAL IMAGERY
PHASE I ENVIRONMENTAL SITE ASSESSMENT
INTERSTATE 69-SECTION 6
MARTINSVILLE TO INDIANAPOLIS, INDIANA

TASK ORDER:
PREP: AK
REV: JC




ATC Group Services
Indianapolis, Indiana 46256
(317) 849-4990

SCALE: 1" = 500'
DATE: 6/6/2016
PROJECT NO. 170EM00228

LEGEND

- Site Locations
- Project Study
- Sites of Low Risk
- Sites of Moderate Risk
- Sites of High Risk



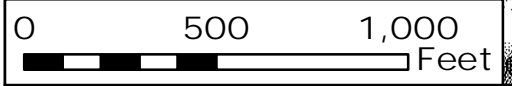
ATC
ATC Group Services
Indianapolis, Indiana 46256
(317) 849-4990

SCALE: 1" = 500'
DATE: 6/6/2016
PROJECT NO. 170EM00228

NOTES:

TITLE: FIGURE 15 IMAGE DATE: 1939-1941
HISTORICAL IMAGERY
PHASE I ENVIRONMENTAL SITE ASSESSMENT
INTERSTATE 69-SECTION 6
MARTINSVILLE TO INDIANAPOLIS, INDIANA

TASK ORDER:
PREP: AK
REV: JC



LEGEND

- Site Locations
- Project Study
- Sites of Low Risk
- Sites of Moderate Risk
- Sites of High Risk

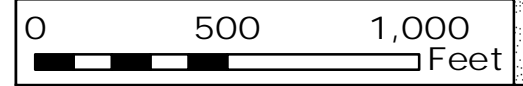


ATC Group Services
Indianapolis, Indiana 46256
SCALE: 1" = 500'
DATE: 6/6/2016
PROJECT NO. 170EM00228
(317) 849-4990

TITLE: FIGURE 16 IMAGE DATE: 1939-1941
HISTORICAL IMAGERY
PHASE I ENVIRONMENTAL SITE ASSESSMENT
INTERSTATE 69-SECTION 6
MARTINSVILLE TO INDIANAPOLIS, INDIANA


TASK ORDER:
PREP: AK
REV: JC

NOTES:



LEGEND

- Site Locations
- Project Study
- Sites of Low Risk
- Sites of Moderate Risk
- Sites of High Risk



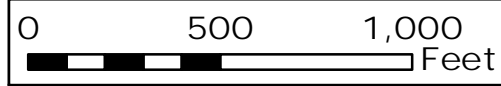
AATC
ATC Group Services
Indianapolis, Indiana 46256
(317) 849-4990

SCALE: 1" = 500'
DATE: 6/6/2016
PROJECT NO. 170EM00228

TITLE: FIGURE 17 IMAGE DATE: 1939-1941
HISTORICAL IMAGERY
PHASE I ENVIRONMENTAL SITE ASSESSMENT
INTERSTATE 69-SECTION 6
MARTINSVILLE TO INDIANAPOLIS, INDIANA

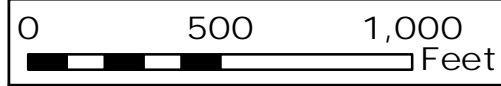
TASK ORDER:
PREP: AK
REV: JC

NOTES:



LEGEND

- Site Locations
- Project Study
- Sites of Low Risk
- Sites of Moderate Risk
- Sites of High Risk



NOTES:

TITLE: FIGURE 18 IMAGE DATE: 1939-1941
HISTORICAL IMAGERY
PHASE I ENVIRONMENTAL SITE ASSESSMENT
INTERSTATE 69-SECTION 6
MARTINSVILLE TO INDIANAPOLIS, INDIANA

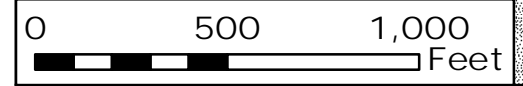


ATC Group Services
Indianapolis, Indiana 46256
SCALE: 1" = 500'
DATE: 6/6/2016
PROJECT NO. 170EM00228
(317) 849-4990

TASK ORDER:
PREP: AK
REV: JC

LEGEND

- Site Locations
- Project Study
- Sites of Low Risk
- Sites of Moderate Risk
- Sites of High Risk



ATC Group Services
Indianapolis, Indiana 46256
(317) 849-4990

SCALE: 1" = 500'
DATE: 6/6/2016
PROJECT NO. 170EM00228

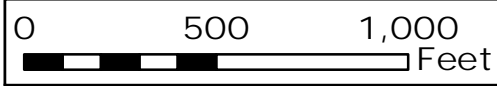
TITLE: FIGURE 19 IMAGE DATE: 1939-1941
HISTORICAL IMAGERY
PHASE I ENVIRONMENTAL SITE ASSESSMENT
INTERSTATE 69-SECTION 6
MARTINSVILLE TO INDIANAPOLIS, INDIANA

TASK ORDER:
PREP: AK
REV: JC

NOTES:

LEGEND

- Site Locations
- Project Study
- Sites of Low Risk
- Sites of Moderate Risk
- Sites of High Risk



NOTES:

TITLE: FIGURE 20 IMAGE DATE: 1939-1941
HISTORICAL IMAGERY
PHASE I ENVIRONMENTAL SITE ASSESSMENT
INTERSTATE 69-SECTION 6
MARTINSVILLE TO INDIANAPOLIS, INDIANA



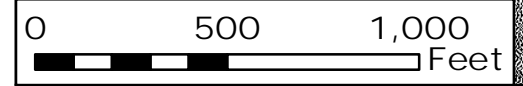
ATC Group Services
Indianapolis, Indiana 46256
SCALE: 1" = 500'
DATE: 6/6/2016
PROJECT NO. 170EM00228

TASK ORDER:
PREP: AK
REV: JC

LEGEND

- Site Locations
- Project Study
- Sites of Low Risk
- Sites of Moderate Risk
- Sites of High Risk

32: Bigfoot 16



ATC Group Services
Indianapolis, Indiana 46256
SCALE: 1" = 500'
DATE: 6/6/2016
PROJECT NO. 170EM00228
(317) 849-4990

TITLE: FIGURE 21 IMAGE DATE: 1939-1941
HISTORICAL IMAGERY
PHASE I ENVIRONMENTAL SITE ASSESSMENT
INTERSTATE 69-SECTION 6
MARTINSVILLE TO INDIANAPOLIS, INDIANA

TASK ORDER:
PREP: AK
REV: JC

NOTES:

LEGEND

- Site Locations
- Project Study
- Sites of Low Risk
- Sites of Moderate Risk
- Sites of High Risk



ATC Group Services
Indianapolis, Indiana 46256
(317) 849-4990

SCALE: 1" = 500'
DATE: 6/6/2016
PROJECT NO. 170EM00228

TITLE: FIGURE 22 IMAGE DATE: 1939-1941
HISTORICAL IMAGERY
PHASE I ENVIRONMENTAL SITE ASSESSMENT
INTERSTATE 69-SECTION 6
MARTINSVILLE TO INDIANAPOLIS, INDIANA

TASK ORDER:
PREP: AK
REV: JC

NOTES:
Path: C:\Users\adam.kairy\Desktop\170EM00228-SECTION-6-1939-1941.mxd

LEGEND

- Site Locations
- Project Study
- Sites of Low Risk
- Sites of Moderate Risk
- Sites of High Risk



ATC Group Services
Indianapolis, Indiana 46256
(317) 849-4990

SCALE: 1" = 500'
DATE: 6/6/2016
PROJECT NO. 170EM00228

TITLE: FIGURE 23 IMAGE DATE: 1939-1941
HISTORICAL IMAGERY
PHASE I ENVIRONMENTAL SITE ASSESSMENT
INTERSTATE 69-SECTION 6
MARTINSVILLE TO INDIANAPOLIS, INDIANA

TASK ORDER:
PREP: AK
REV: JC

NOTES:

LEGEND

- Site Locations
- · - · - Project Study
- Sites of Low Risk
- Sites of Moderate Risk
- Sites of High Risk



ATC
 ATC Group Services
 Indianapolis, Indiana 46256
 (317) 849-4990

SCALE: 1" = 500'
 DATE: 6/6/2016
 PROJECT NO. 170EM00228

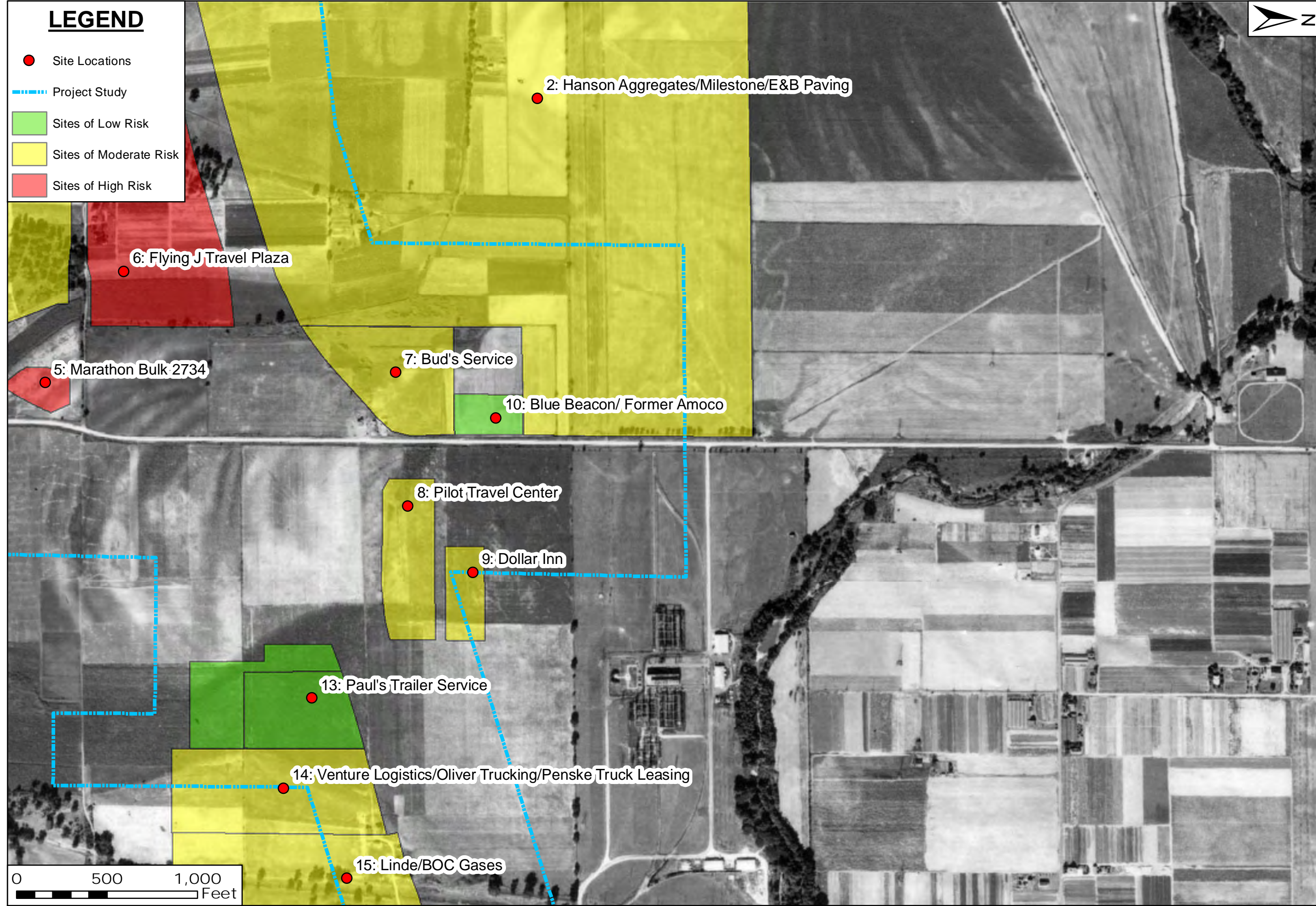
TITLE: FIGURE 24 IMAGE DATE: 1939-1941
 HISTORICAL IMAGERY
 PHASE I ENVIRONMENTAL SITE ASSESSMENT
 INTERSTATE 69-SECTION 6
 MARTINSVILLE TO INDIANAPOLIS, INDIANA

TASK ORDER:
 PREP: AK
 REV: JC

NOTES:
 Path: C:\Users\adam.kairy\Desktop\170EM00228-SECTION-6-1939-1941.mxd

LEGEND

- Site Locations
- Project Study
- Sites of Low Risk
- Sites of Moderate Risk
- Sites of High Risk




ATC Group Services
Indianapolis, Indiana 46256
SCALE: 1" = 500'
DATE: 6/6/2016
PROJECT NO. 170EM00228
(317) 849-4990

TITLE: FIGURE 25 IMAGE DATE: 1939-1941
HISTORICAL IMAGERY
PHASE I ENVIRONMENTAL SITE ASSESSMENT
INTERSTATE 69-SECTION 6
MARTINSVILLE TO INDIANAPOLIS, INDIANA

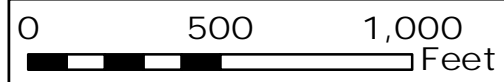
TASK ORDER:
PREP: AK
REV: JC

NOTES:



LEGEND

- Site Locations
- - - - - Project Study
- Sites of Low Risk
- Sites of Moderate Risk
- Sites of High Risk



NOTES:

TITLE: FIGURE 26 IMAGE DATE: 1939-1941
HISTORICAL IMAGERY
PHASE I ENVIRONMENTAL SITE ASSESSMENT
INTERSTATE 69-SECTION 6
MARTINSVILLE TO INDIANAPOLIS, INDIANA



ATC Group Services
 Indianapolis, Indiana 46256
 (317) 849-4990

TASK ORDER:	PREP:	REV:	DATE:	PROJECT NO.
	AK	JC	6/6/2016	170EM00228

LEGEND

- Site Locations
- Project Study
- Sites of Low Risk
- Sites of Moderate Risk
- Sites of High Risk



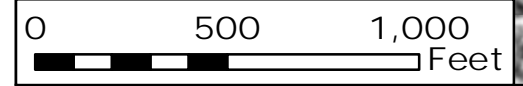
ATC Group Services
Indianapolis, Indiana 46256
(317) 849-4990

SCALE: 1" = 500'
DATE: 6/6/2016
PROJECT NO. 170EM00228

TITLE: FIGURE 27 IMAGE DATE: 1939-1941
HISTORICAL IMAGERY
PHASE I ENVIRONMENTAL SITE ASSESSMENT
INTERSTATE 69-SECTION 6
MARTINSVILLE TO INDIANAPOLIS, INDIANA

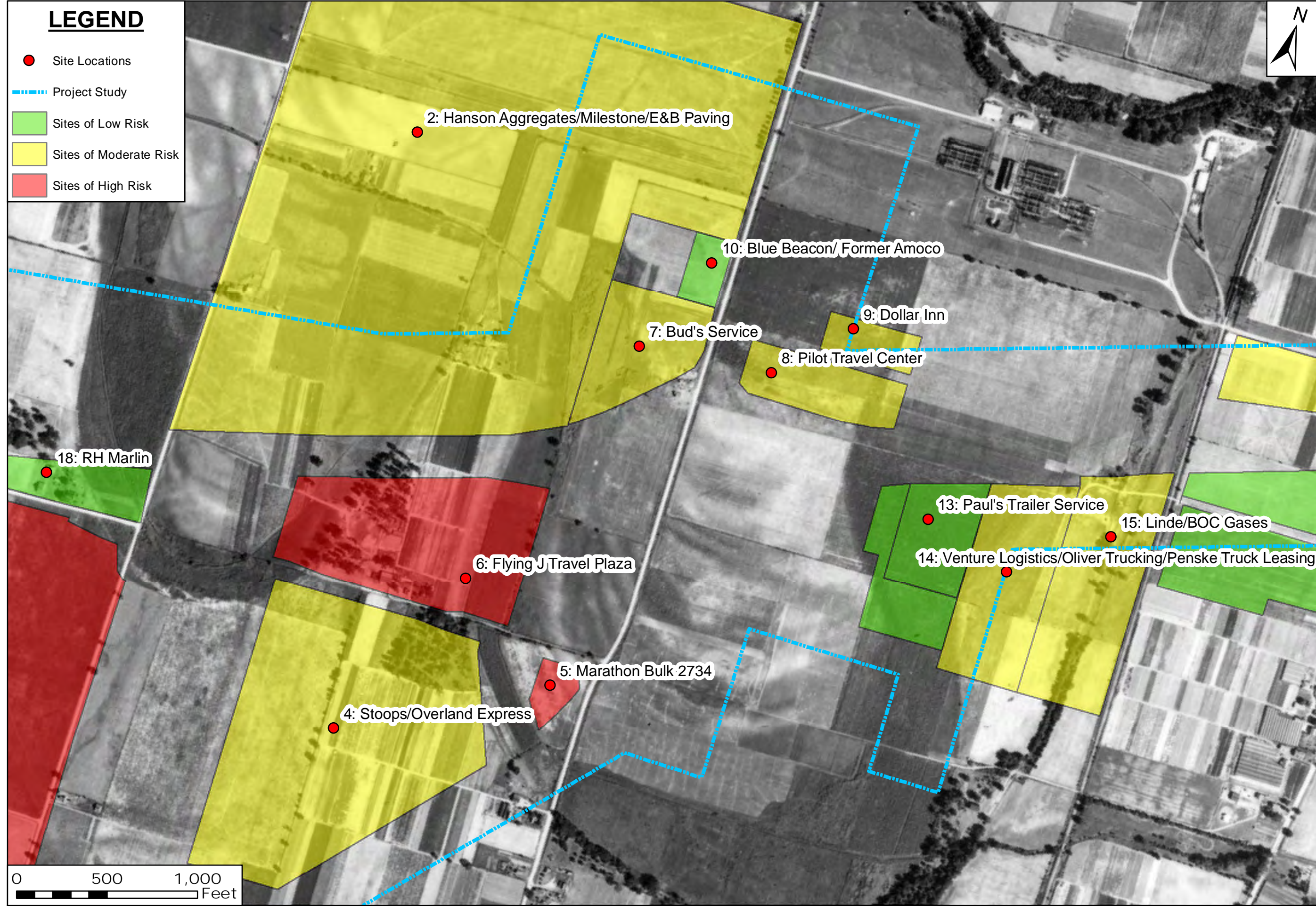
TASK ORDER:
PREP: AK
REV: JC

NOTES:



LEGEND

- Site Locations
- Project Study
- Sites of Low Risk
- Sites of Moderate Risk
- Sites of High Risk



ATC
 ATC Group Services
 Indianapolis, Indiana 46256
 (317) 849-4990

SCALE: 1" = 500'
 DATE: 6/6/2016
 PROJECT NO. 170EM00228

TITLE: FIGURE 28 IMAGE DATE: 1939-1941
 HISTORICAL IMAGERY
 PHASE I ENVIRONMENTAL SITE ASSESSMENT
 INTERSTATE 69-SECTION 6
 MARTINSVILLE TO INDIANAPOLIS, INDIANA

TASK ORDER:
 PREP: AK
 REV: JC

NOTES:

Path: C:\Users\adam.kairy\Desktop\170EM00228-SECTION-6-1939-1941.mxd

LEGEND

- Site Locations
- Project Study
- Sites of Low Risk
- Sites of Moderate Risk
- Sites of High Risk



ATC Group Services
Indianapolis, Indiana 46256
SCALE: 1" = 500'
DATE: 6/6/2016
PROJECT NO. 170EM00228
(317) 849-4990

TITLE: FIGURE 29 IMAGE DATE: 1939-1941
HISTORICAL IMAGERY
PHASE I ENVIRONMENTAL SITE ASSESSMENT
INTERSTATE 69-SECTION 6
MARTINSVILLE TO INDIANAPOLIS, INDIANA

TASK ORDER:
PREP: AK
REV: JC

NOTES:

LEGEND

- Site Locations
- Project Study
- Sites of Low Risk
- Sites of Moderate Risk
- Sites of High Risk



0 500 1,000 Feet



ATC Group Services
Indianapolis, Indiana 46256
(317) 849-4990

SCALE: 1" = 500'
DATE: 6/6/2016
PROJECT NO. 170EM00228

TITLE: FIGURE 30 IMAGE DATE: 1939-1941
HISTORICAL IMAGERY
PHASE I ENVIRONMENTAL SITE ASSESSMENT
INTERSTATE 69-SECTION 6
MARTINSVILLE TO INDIANAPOLIS, INDIANA

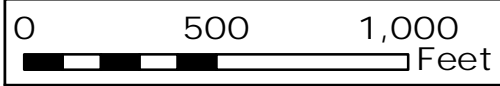
TASK ORDER:
PREP: AK
REV: JC

NOTES:
Path: C:\Users\adam.kairy\Desktop\170EM00228-SECTION-6-1939-1941.mxd



LEGEND

- Site Locations
- · - · - Project Study Area
- Sites of Low Risk
- Sites of Moderate Risk
- Sites of High Risk



ATC
 ATC Group Services
 Indianapolis, Indiana 46256
 (317) 849-4990

PROJECT NO. 170EM00228
DATE: 6/6/2016
SCALE: 1" = 500'

TITLE: FIGURE 1
HISTORICAL IMAGERY
PHASE I ENVIRONMENTAL SITE ASSESSMENT
INTERSTATE 69-SECTION 6
MARTINSVILLE TO INDIANAPOLIS, INDIANA

IMAGE DATE: 1946

TASK ORDER:
PREP: AK
REV: JC

NOTES:

Path: C:\Users\adam.kairy\Desktop\170EM00228-SECTION 6-1946.mxd



LEGEND

- Site Locations
- Project Study Area
- Sites of Low Risk
- Sites of Moderate Risk
- Sites of High Risk



ATC
 ATC Group Services
 Indianapolis, Indiana 46256
 (317) 849-4990

PROJECT NO. 170EM00228
DATE: 6/6/2016
SCALE: 1" = 500'

TITLE: FIGURE 2
IMAGE DATE: 1946
HISTORICAL IMAGERY
PHASE I ENVIRONMENTAL SITE ASSESSMENT
INTERSTATE 69-SECTION 6
MARTINSVILLE TO INDIANAPOLIS, INDIANA

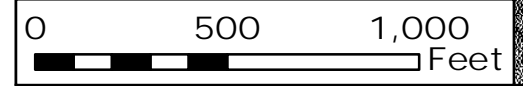
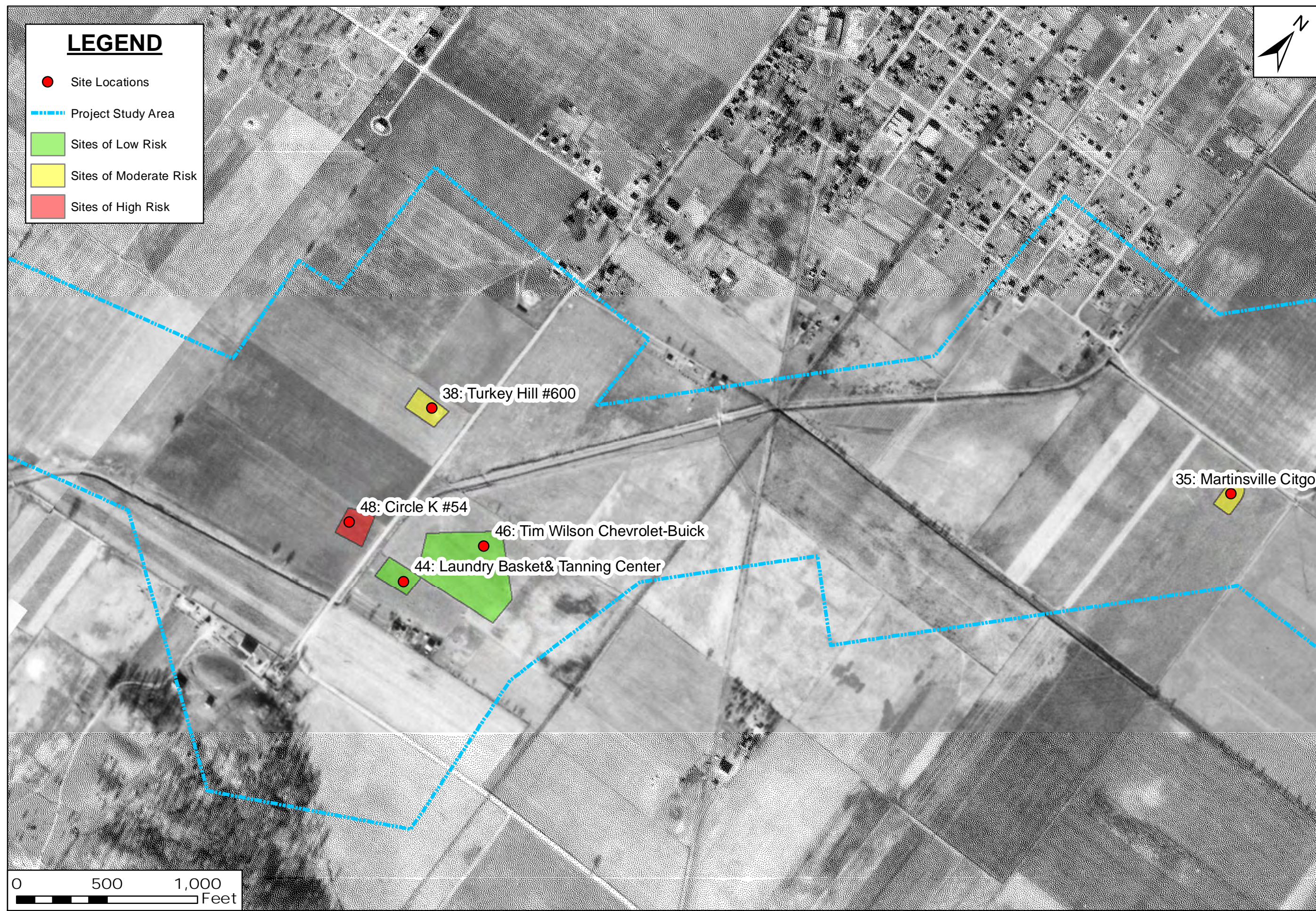
TASK ORDER:
PREP: AK
REV: JC

NOTES:

Path: C:\Users\adam.kairy\Desktop\170EM00228-SECTION 6-1946.mxd

LEGEND

- Site Locations
- Project Study Area
- Sites of Low Risk
- Sites of Moderate Risk
- Sites of High Risk



ATC Group Services
Indianapolis, Indiana 46256
(317) 849-4990

SCALE: 1" = 500'
DATE: 6/6/2016
PROJECT NO. 170EM00228

TITLE: FIGURE 3
HISTORICAL IMAGERY
PHASE I ENVIRONMENTAL SITE ASSESSMENT
INTERSTATE 69-SECTION 6
MARTINSVILLE TO INDIANAPOLIS, INDIANA


IMAGE DATE: 1946

PREP: AK
REV: JC

NOTES:

LEGEND

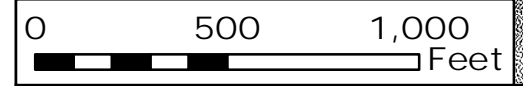
- Site Locations
- Project Study Area
- Sites of Low Risk
- Sites of Moderate Risk
- Sites of High Risk



ATC Group Services
Indianapolis, Indiana 46256
(317) 849-4990

TITLE: FIGURE 4 IMAGE DATE: 1946
HISTORICAL IMAGERY
PHASE I ENVIRONMENTAL SITE ASSESSMENT
INTERSTATE 69-SECTION 6
MARTINSVILLE TO INDIANAPOLIS, INDIANA

TASK ORDER:	PREP:	REV:	PROJECT NO.
	AK	JC	170EM00228
		DATE:	
		6/6/2016	
		SCALE:	
		1" = 500'	



NOTES:

LEGEND

- Site Locations
- Project Study Area
- Sites of Low Risk
- Sites of Moderate Risk
- Sites of High Risk



ATC Group Services
Indianapolis, Indiana 46256
(317) 849-4990

SCALE: 1" = 500'
DATE: 6/6/2016
PROJECT NO. 170EM00228

TITLE: FIGURE 5
HISTORICAL IMAGERY
PHASE I ENVIRONMENTAL SITE ASSESSMENT
INTERSTATE 69-SECTION 6
MARTINSVILLE TO INDIANAPOLIS, INDIANA

IMAGE DATE: 1946

TASK ORDER:
PREP: AK
REV: JC

NOTES:
Path: C:\Users\adam.kairy\Desktop\170EM00228-SECTION 6-1946.mxd



LEGEND

- Site Locations
- - - - - Project Study Area
- Sites of Low Risk
- Sites of Moderate Risk
- Sites of High Risk



ATC
 ATC Group Services
 Indianapolis, Indiana 46256
 (317) 849-4990

PROJECT NO. 170EM00228
DATE: 6/6/2016
SCALE: 1" = 500'


TITLE: FIGURE 6
 HISTORICAL IMAGERY
 PHASE I ENVIRONMENTAL SITE ASSESSMENT
 INTERSTATE 69-SECTION 6
 MARTINSVILLE TO INDIANAPOLIS, INDIANA

IMAGE DATE: 1946

TASK ORDER:
PREP: AK
REV: JC

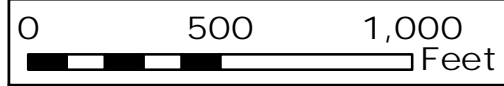
NOTES:

Path: C:\Users\adam.kairy\Desktop\170EM00228-SECTION 6-1946.mxd



LEGEND

- Site Locations
- - - - - Project Study Area
- Sites of Low Risk
- Sites of Moderate Risk
- Sites of High Risk



ATC
 ATC Group Services
 Indianapolis, Indiana 46256
 (317) 849-4990

PROJECT NO. 170EM00228
DATE: 6/6/2016
SCALE: 1" = 500'

TITLE: FIGURE 7
IMAGE DATE: 1946
HISTORICAL IMAGERY
PHASE I ENVIRONMENTAL SITE ASSESSMENT
INTERSTATE 69-SECTION 6
MARTINSVILLE TO INDIANAPOLIS, INDIANA

TASK ORDER:
PREP: AK
REV: JC

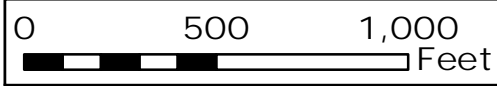
NOTES:

Path: C:\Users\adam.kairy\Desktop\170EM00228-SECTION 6-1946.mxd



LEGEND

- Site Locations
- - - - Project Study Area
- Sites of Low Risk
- Sites of Moderate Risk
- Sites of High Risk



ATC
 ATC Group Services
 Indianapolis, Indiana 46256
 (317) 849-4990

PROJECT NO. 170EM00228
DATE: 6/6/2016
SCALE: 1" = 500'

TITLE: FIGURE 8
 HISTORICAL IMAGERY
 PHASE I ENVIRONMENTAL SITE ASSESSMENT
 INTERSTATE 69-SECTION 6
 MARTINSVILLE TO INDIANAPOLIS, INDIANA

IMAGE DATE: 1946

TASK ORDER:
PREP: AK
REV: JC

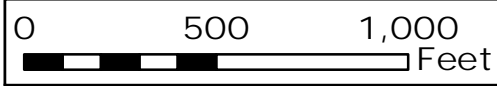
NOTES:

Path: C:\Users\adam.kairy\Desktop\170EM00228-SECTION 6-1946.mxd



LEGEND

- Site Locations
- - - - Project Study Area
- Sites of Low Risk
- Sites of Moderate Risk
- Sites of High Risk



ATC
 ATC Group Services
 Indianapolis, Indiana 46256
 (317) 849-4990

PROJECT NO. 170EM00228

DATE: 6/6/2016

SCALE: 1" = 500'

IMAGE DATE: 1946

TITLE: FIGURE 9
 HISTORICAL IMAGERY
 PHASE I ENVIRONMENTAL SITE ASSESSMENT
 INTERSTATE 69-SECTION 6
 MARTINSVILLE TO INDIANAPOLIS, INDIANA

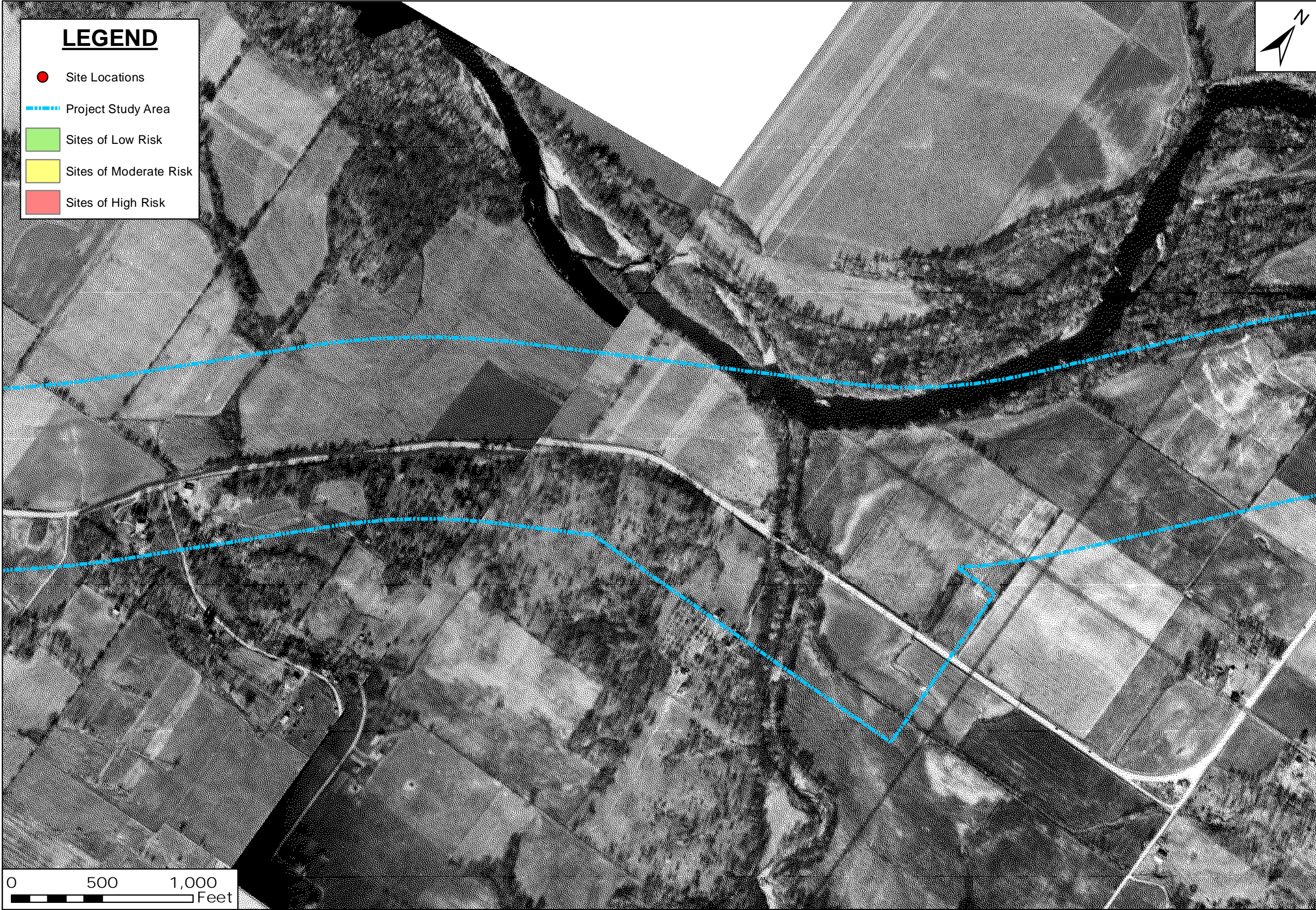
TASK ORDER:

PREP: AK

REV: JC

NOTES:

Path: C:\Users\adam.kairy\Desktop\170EM00228-SECTION 6-1946.mxd



LEGEND

- Site Locations
- - - - - Project Study Area
- Sites of Low Risk
- Sites of Moderate Risk
- Sites of High Risk



ATC
 ATC Group Services
 Indianapolis, Indiana 46256
 (317) 849-4990


PROJECT NO. 170EM00228
DATE: 6/6/2016
SCALE: 1" = 500'

TITLE: FIGURE 10
IMAGE DATE: 1946
HISTORICAL IMAGERY
PHASE I ENVIRONMENTAL SITE ASSESSMENT
INTERSTATE 69-SECTION 6
MARTINSVILLE TO INDIANAPOLIS, INDIANA

TASK ORDER:
PREP: AK
REV: JC

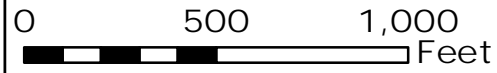
NOTES:

Path: C:\Users\adam.kairy\Desktop\170EM00228-SECTION 6-1946.mxd



LEGEND

- Site Locations
- - - - - Project Study Area
- Sites of Low Risk
- Sites of Moderate Risk
- Sites of High Risk



ATC
 ATC Group Services
 Indianapolis, Indiana 46256
 (317) 849-4990


PROJECT NO. 170EM00228
DATE: 6/6/2016
SCALE: 1" = 500'

TITLE: FIGURE 11
IMAGE DATE: 1946
HISTORICAL IMAGERY
PHASE I ENVIRONMENTAL SITE ASSESSMENT
INTERSTATE 69-SECTION 6
MARTINSVILLE TO INDIANAPOLIS, INDIANA

TASK ORDER:
PREP: AK
REV: JC

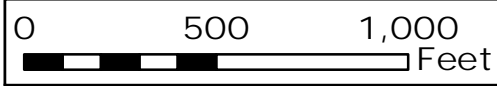
NOTES:

Path: C:\Users\adam.kairy\Desktop\170EM00228-SECTION 6-1946.mxd



LEGEND

- Site Locations
- - - - - Project Study Area
- Sites of Low Risk
- Sites of Moderate Risk
- Sites of High Risk



ATC
 ATC Group Services
 Indianapolis, Indiana 46256
 (317) 849-4990

PROJECT NO. 170EM00228

DATE: 6/6/2016

SCALE: 1" = 500'

IMAGE DATE: 1946

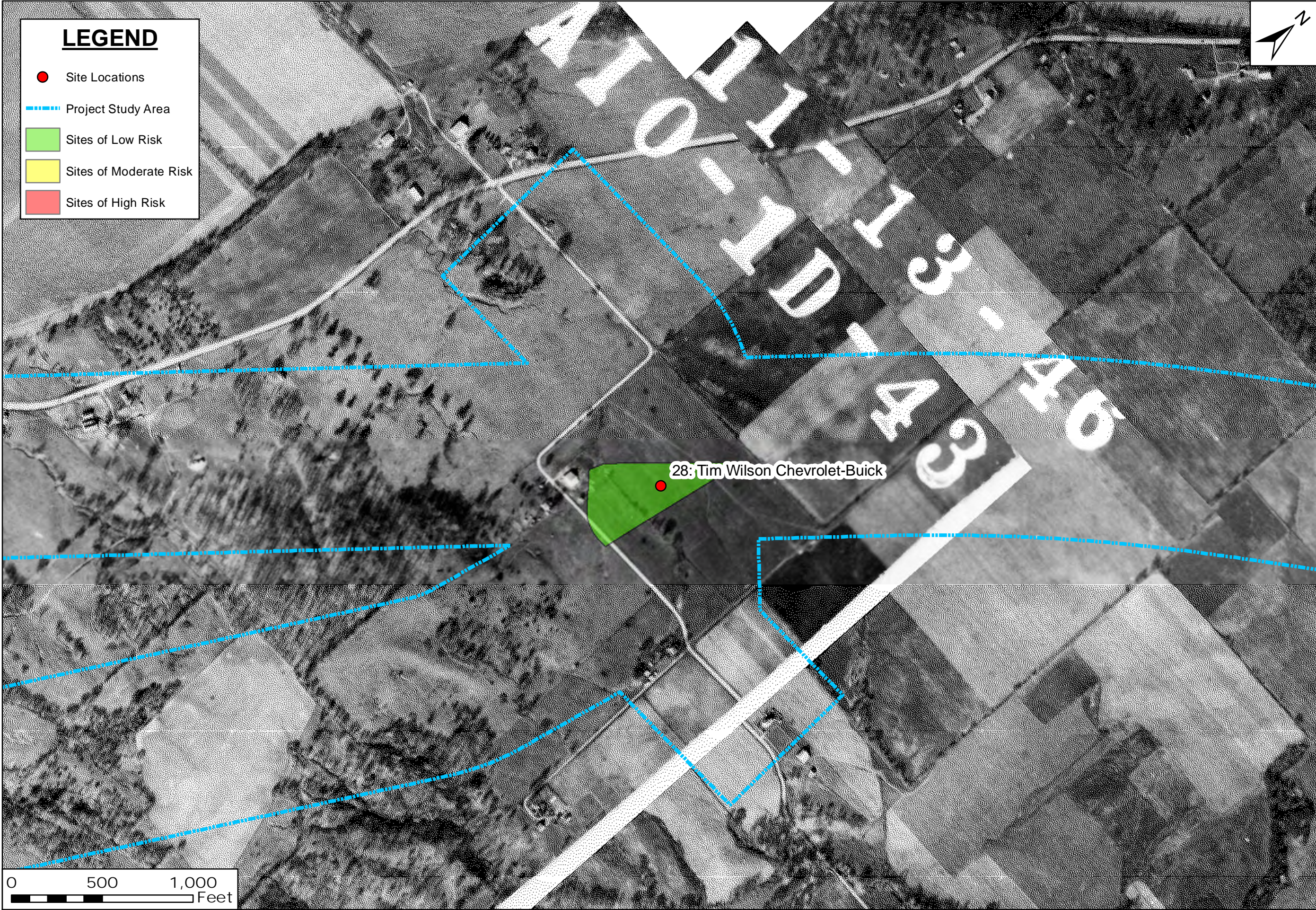
TITLE: FIGURE 12
 HISTORICAL IMAGERY
 PHASE I ENVIRONMENTAL SITE ASSESSMENT
 INTERSTATE 69-SECTION 6
 MARTINSVILLE TO INDIANAPOLIS, INDIANA

TASK ORDER:

PREP: AK **REV:** JC

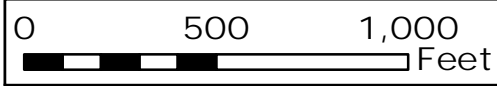
NOTES:

Path: C:\Users\adam.kairy\Desktop\170EM00228-SECTION 6-1946.mxd



LEGEND

- Site Locations
- - - - - Project Study Area
- Sites of Low Risk
- Sites of Moderate Risk
- Sites of High Risk



ATC
 ATC Group Services
 Indianapolis, Indiana 46256
 (317) 849-4990

SCALE: 1" = 500'
DATE: 6/6/2016
PROJECT NO.: 170EM00228

TITLE: FIGURE 13 IMAGE DATE: 1946
 HISTORICAL IMAGERY
 PHASE I ENVIRONMENTAL SITE ASSESSMENT
 INTERSTATE 69-SECTION 6
 MARTINSVILLE TO INDIANAPOLIS, INDIANA

TASK ORDER:
PREP: AK
REV: JC

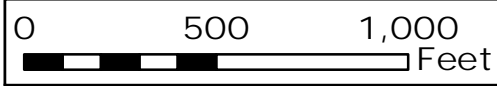
NOTES:

Path: C:\Users\adam.kairy\Desktop\1 69-section 6\mxd\170EM00228-SECTION 6-1946.mxd



LEGEND

- Site Locations
- - - - - Project Study Area
- Sites of Low Risk
- Sites of Moderate Risk
- Sites of High Risk



ATC
 ATC Group Services
 Indianapolis, Indiana 46256
 (317) 849-4990

PROJECT NO. 170EM00228

DATE: 6/6/2016

SCALE: 1" = 500'

IMAGE DATE: 1946

TITLE: FIGURE 14
 HISTORICAL IMAGERY
 PHASE I ENVIRONMENTAL SITE ASSESSMENT
 INTERSTATE 69-SECTION 6
 MARTINSVILLE TO INDIANAPOLIS, INDIANA

TASK ORDER:

PREP: AK **REV:** JC

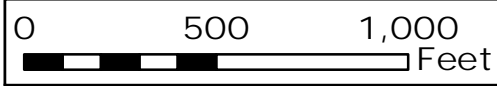

NOTES:

Path: C:\Users\adam.kairy\Desktop\170EM00228-SECTION 6-1946.mxd



LEGEND

- Site Locations
- · - · - Project Study Area
- Sites of Low Risk
- Sites of Moderate Risk
- Sites of High Risk



NOTES:

TITLE: FIGURE 15 **IMAGE DATE:** 1946
HISTORICAL IMAGERY
PHASE I ENVIRONMENTAL SITE ASSESSMENT
INTERSTATE 69-SECTION 6
MARTINSVILLE TO INDIANAPOLIS, INDIANA

ATC
 ATC Group Services (317) 849-4990
 Indianapolis, Indiana 46256

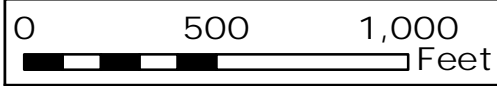
SCALE: 1" = 500'	DATE: 6/6/2016	PROJECT NO.: 170EM00228
TASK ORDER:	PREP: AK	REV: JC

Path: C:\Users\adam.kairy\Desktop\169-section 6\mxd\170EM00228-SECTION 6-1946.mxd



LEGEND

- Site Locations
- Project Study Area
- Sites of Low Risk
- Sites of Moderate Risk
- Sites of High Risk



ATC
 ATC Group Services
 Indianapolis, Indiana 46256
 (317) 849-4990

SCALE: 1" = 500'
 DATE: 6/6/2016
 PROJECT NO. 170EM00228

TITLE: FIGURE 16
 HISTORICAL IMAGERY
 PHASE I ENVIRONMENTAL SITE ASSESSMENT
 INTERSTATE 69-SECTION 6
 MARTINSVILLE TO INDIANAPOLIS, INDIANA

IMAGE DATE: 1946

TASK ORDER:
 PREP: AK
 REV: JC

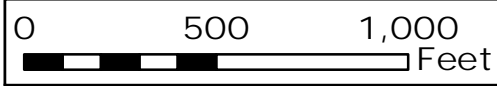
NOTES:

Path: C:\Users\adam.kairy\Desktop\170EM00228-SECTION 6-1946.mxd




LEGEND

- Site Locations
- · - · - Project Study Area
- Sites of Low Risk
- Sites of Moderate Risk
- Sites of High Risk

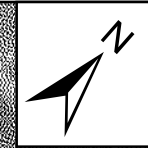
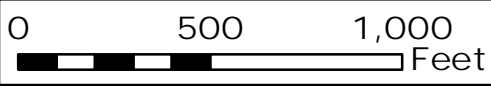


<p>NOTES:</p>	<p>TITLE: FIGURE 17 IMAGE DATE: 1946</p> <p>HISTORICAL IMAGERY</p> <p>PHASE I ENVIRONMENTAL SITE ASSESSMENT</p> <p>INTERSTATE 69-SECTION 6</p> <p>MARTINSVILLE TO INDIANAPOLIS, INDIANA</p>	<p>ATC Group Services Indianapolis, Indiana 46256 (317) 849-4990</p>	<p>SCALE: 1" = 500'</p> <p>DATE: 6/6/2016</p> <p>PROJECT NO: 170EM00228</p>
<p>TASK ORDER:</p>		<p>PREP: AK REV: JC</p>	



LEGEND

- Site Locations
- Project Study Area
- Sites of Low Risk
- Sites of Moderate Risk
- Sites of High Risk



ATC
 ATC Group Services
 Indianapolis, Indiana 46256
 (317) 849-4990

SCALE: 1" = 500'
 DATE: 6/6/2016
 PROJECT NO. 170EM00228

TITLE: FIGURE 14 IMAGE DATE: 1950
 HISTORICAL IMAGERY
 PHASE I ENVIRONMENTAL SITE ASSESSMENT
 INTERSTATE 69-SECTION 6
 MARTINSVILLE TO INDIANAPOLIS, INDIANA

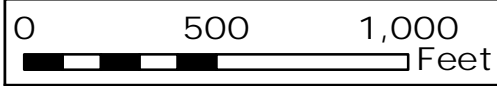
TASK ORDER:
 PREP: AK
 REV: JC

NOTES:
 Path: C:\Users\adam.kairy\Desktop\69-section 6\mxd\170EM00228-SECTION 6-1950.mxd



LEGEND

- Site Locations
- - - Project Study Area
- Sites of Low Risk
- Sites of Moderate Risk
- Sites of High Risk



ATC
 ATC Group Services
 Indianapolis, Indiana 46256
 (317) 849-4990

PROJECT NO. 170EM00228
DATE: 6/6/2016
SCALE: 1" = 500'

TITLE: FIGURE 15 IMAGE DATE: 1950
HISTORICAL IMAGERY
PHASE I ENVIRONMENTAL SITE ASSESSMENT
INTERSTATE 69-SECTION 6
MARTINSVILLE TO INDIANAPOLIS, INDIANA

TASK ORDER: PREP: AK REV: JC

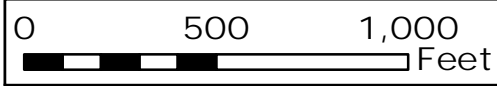
Path: C:\Users\adam.kairy\Desktop\170EM00228-SECTION 6-1950.mxd

NOTES:



LEGEND

- Site Locations
- - - - Project Study Area
- Sites of Low Risk
- Sites of Moderate Risk
- Sites of High Risk



ATC
 ATC Group Services
 Indianapolis, Indiana 46256
 (317) 849-4990

SCALE: 1" = 500'
 DATE: 6/6/2016
 PROJECT NO. 170EM00228


TITLE: FIGURE 16
 HISTORICAL IMAGERY
 PHASE I ENVIRONMENTAL SITE ASSESSMENT
 INTERSTATE 69-SECTION 6
 MARTINSVILLE TO INDIANAPOLIS, INDIANA

IMAGE DATE: 1950

TASK ORDER:
 PREP: AK
 REV: JC

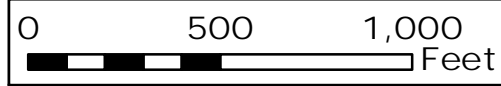
NOTES:

Path: C:\Users\adam.kairy\Desktop\169-section 6\mxd\170EM00228-SECTION 6-1950.mxd



LEGEND

- Site Locations
- - - - - Project Study Area
- Sites of Low Risk
- Sites of Moderate Risk
- Sites of High Risk



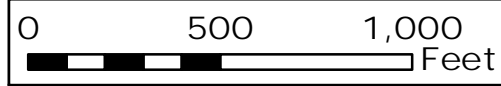
<p>ATC <small>ATC Group Services Indianapolis, Indiana 46256</small> <small>(317) 849-4990</small></p>	<p>PROJECT NO. 170EM00228</p>	<p>DATE: 6/6/2016</p>	<p>SCALE: 1" = 500'</p>	<p>REV: JC</p>
<p>TITLE: FIGURE 17 IMAGE DATE: 1950</p> <p>HISTORICAL IMAGERY</p> <p>PHASE I ENVIRONMENTAL SITE ASSESSMENT</p> <p>INTERSTATE 69-SECTION 6</p> <p>MARTINSVILLE TO INDIANAPOLIS, INDIANA</p>				
<p>TASK ORDER: PREP: AK REV: JC</p>				
<p><small>Path: C:\Users\adam.kairy\Desktop\170EM00228-SECTION 6-1950.mxd</small></p>				

NOTES:



LEGEND

- Site Locations
- Project Study Area
- Sites of Low Risk
- Sites of Moderate Risk
- Sites of High Risk



ATC
 ATC Group Services
 Indianapolis, Indiana 46256
 (317) 849-4990

PROJECT NO. 170EM00228

DATE: 6/6/2016

SCALE: 1" = 500'

PREP: AK

REV: JC

TITLE: FIGURE 18
 HISTORICAL IMAGERY
 PHASE I ENVIRONMENTAL SITE ASSESSMENT
 INTERSTATE 69-SECTION 6
 MARTINSVILLE TO INDIANAPOLIS, INDIANA

IMAGE DATE: 1950

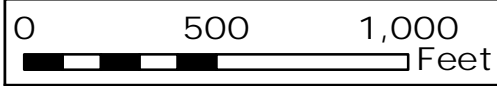
NOTES:

Path: C:\Users\adam.kairy\Desktop\170EM00228-SECTION 6-1950.mxd



LEGEND

- Site Locations
- - - - Project Study Area
- Sites of Low Risk
- Sites of Moderate Risk
- Sites of High Risk



ATC
 ATC Group Services
 Indianapolis, Indiana 46256
 (317) 849-4990

PROJECT NO. 170EM00228
DATE: 6/6/2016
SCALE: 1" = 500'

TITLE: FIGURE 19
 HISTORICAL IMAGERY
 PHASE I ENVIRONMENTAL SITE ASSESSMENT
 INTERSTATE 69-SECTION 6
 MARTINSVILLE TO INDIANAPOLIS, INDIANA

IMAGE DATE: 1950

TASK ORDER:
PREP: AK
REV: JC

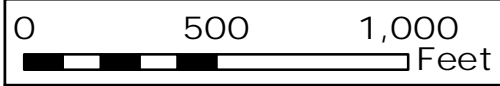
NOTES:

Path: C:\Users\adam.kairy\Desktop\170EM00228-SECTION 6-1950.mxd



LEGEND

- Site Locations
- - - - - Project Study Area
- Sites of Low Risk
- Sites of Moderate Risk
- Sites of High Risk



ATC
 ATC Group Services
 Indianapolis, Indiana 46256
 (317) 849-4990

PROJECT NO. 170EM00228
DATE: 6/6/2016
SCALE: 1" = 500'

TITLE: FIGURE 20 IMAGE DATE: 1950
HISTORICAL IMAGERY
PHASE I ENVIRONMENTAL SITE ASSESSMENT
INTERSTATE 69-SECTION 6
MARTINSVILLE TO INDIANAPOLIS, INDIANA

TASK ORDER: PREP: AK REV: JC

NOTES:

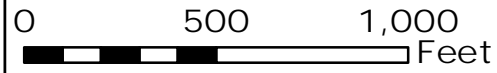
Path: C:\Users\adam.kairy\Desktop\170EM00228-SECTION 6-1950.mxd



LEGEND

- Site Locations
- - - Project Study Area
- Sites of Low Risk
- Sites of Moderate Risk
- Sites of High Risk

32: Bigfoot 16



ATC
 ATC Group Services
 Indianapolis, Indiana 46256
 (317) 849-4990

PROJECT NO. 170EM00228
DATE: 6/6/2016
SCALE: 1" = 500'

IMAGE DATE: 1950

TITLE: FIGURE 21
 HISTORICAL IMAGERY
 PHASE I ENVIRONMENTAL SITE ASSESSMENT
 INTERSTATE 69-SECTION 6
 MARTINSVILLE TO INDIANAPOLIS, INDIANA

TASK ORDER:
PREP: AK
REV: JC


NOTES:

Path: C:\Users\adam.kairy\Desktop\170EM00228-SECTION 6-1950.mxd



LEGEND

- Site Locations
- Project Study Area
- Sites of Low Risk
- Sites of Moderate Risk
- Sites of High Risk



ATC
 ATC Group Services
 Indianapolis, Indiana 46256
 (317) 849-4990

PROJECT NO. 170EM00228
DATE: 6/6/2016
SCALE: 1" = 500'

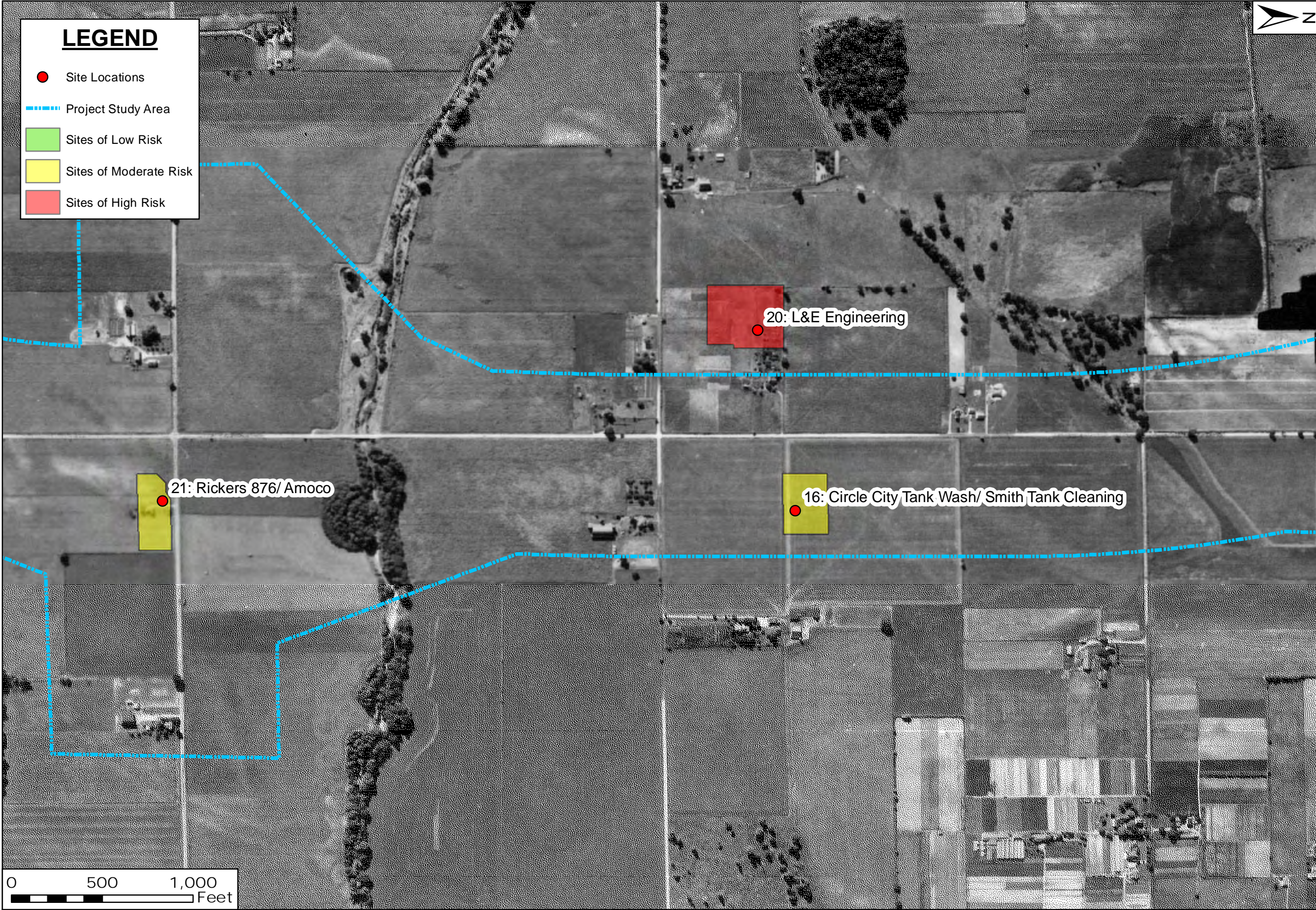
IMAGE DATE: 1950

TITLE: FIGURE 22
 HISTORICAL IMAGERY
 PHASE I ENVIRONMENTAL SITE ASSESSMENT
 INTERSTATE 69-SECTION 6
 MARTINSVILLE TO INDIANAPOLIS, INDIANA

TASK ORDER:
PREP: AK
REV: JC

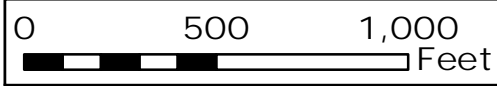
NOTES:

Path: C:\Users\adam.kairy\Desktop\170EM00228-SECTION 6-1950.mxd



LEGEND

- Site Locations
- Project Study Area
- Sites of Low Risk
- Sites of Moderate Risk
- Sites of High Risk




ATC Group Services
Indianapolis, Indiana 46256
(317) 849-4990

SCALE: 1" = 500'

DATE: 6/6/2016

PROJECT NO. 170EM00228

IMAGE DATE: 1950

TITLE: FIGURE 23
HISTORICAL IMAGERY
PHASE I ENVIRONMENTAL SITE ASSESSMENT
INTERSTATE 69-SECTION 6
MARTINSVILLE TO INDIANAPOLIS, INDIANA

TASK ORDER:

PREP: AK

REV: JC

NOTES:

Path: C:\Users\adam.kairy\Desktop\170EM00228-SECTION 6-1950.mxd

LEGEND

- Site Locations
- Project Study Area
- Sites of Low Risk
- Sites of Moderate Risk
- Sites of High Risk



(317) 849-4990

ATC Group Services
Indianapolis, Indiana 46256

PROJECT NO.
170EM00228


DATE:
6/6/2016

SCALE:
1" = 500'

TITLE: FIGURE 24 IMAGE DATE: 1950
HISTORICAL IMAGERY
PHASE I ENVIRONMENTAL SITE ASSESSMENT
INTERSTATE 69-SECTION 6
MARTINSVILLE TO INDIANAPOLIS, INDIANA

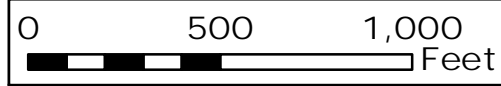
TASK ORDER:
PREP: AK
REV: JC

NOTES:



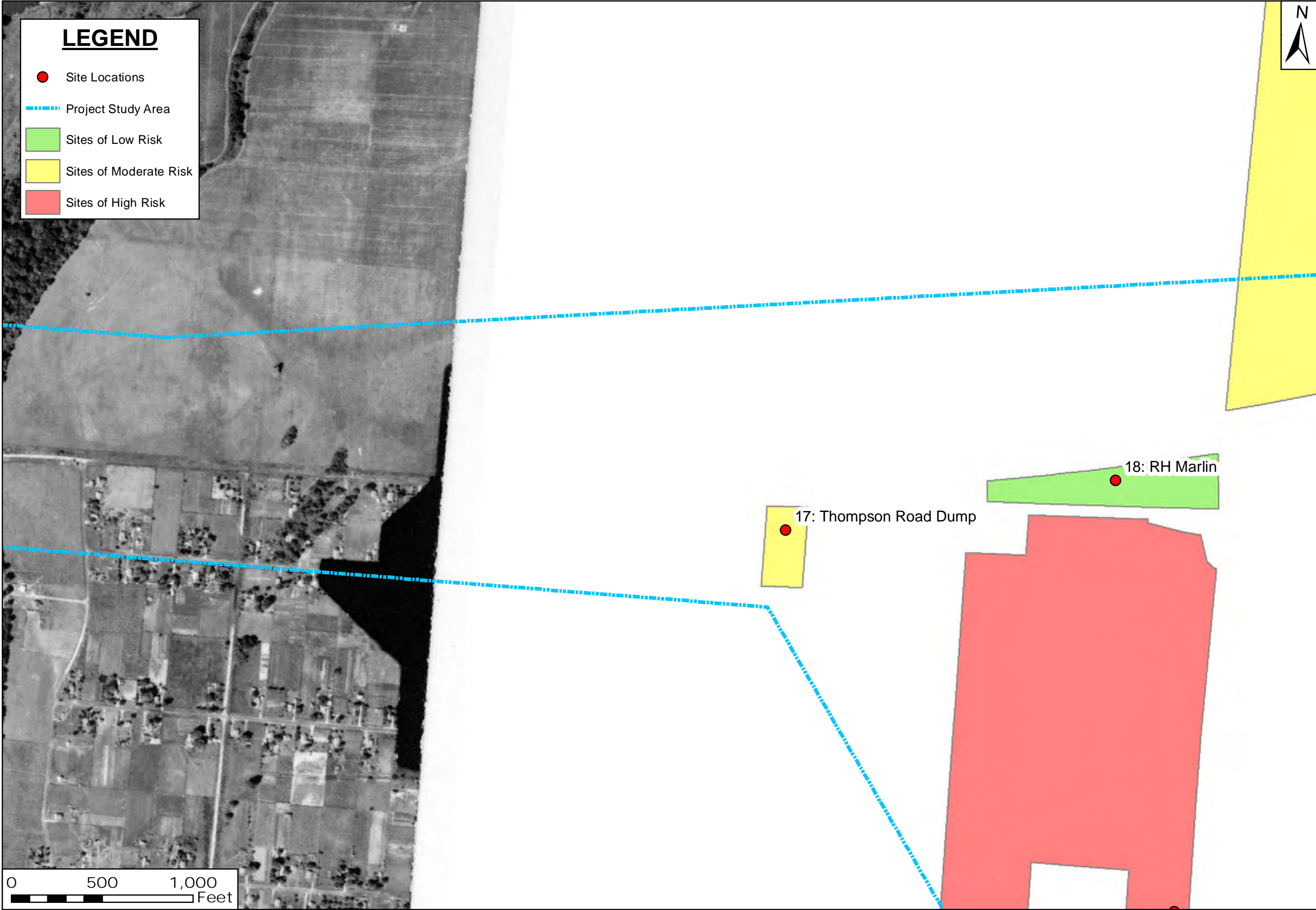
LEGEND

- Site Locations
- - - - - Project Study Area
- Sites of Low Risk
- Sites of Moderate Risk
- Sites of High Risk



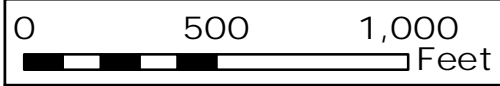
<p>ATC <small>ATC Group Services Indianapolis, Indiana 46256 (317) 849-4990</small></p>	<p>PROJECT NO. 170EM00228</p>	<p>DATE: 6/6/2016</p>	<p>SCALE: 1" = 500'</p>
<p>TITLE: FIGURE 26 IMAGE DATE: 1950 HISTORICAL IMAGERY PHASE I ENVIRONMENTAL SITE ASSESSMENT INTERSTATE 69-SECTION 6 MARTINSVILLE TO INDIANAPOLIS, INDIANA</p>			
<p>TASK ORDER:</p>		<p>PREP: AK</p>	<p>REV: JC</p>

NOTES:



LEGEND

- Site Locations
- Project Study Area
- Sites of Low Risk
- Sites of Moderate Risk
- Sites of High Risk



ATC
 ATC Group Services
 Indianapolis, Indiana 46256
 (317) 849-4990

SCALE: 1" = 500'
 DATE: 6/6/2016
 PROJECT NO. 170EM00228

NOTES:

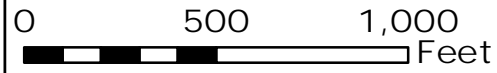
TITLE: FIGURE 27 IMAGE DATE: 1950
 HISTORICAL IMAGERY
 PHASE I ENVIRONMENTAL SITE ASSESSMENT
 INTERSTATE 69-SECTION 6
 MARTINSVILLE TO INDIANAPOLIS, INDIANA

TASK ORDER:
 PREP: AK
 REV: JC



LEGEND

- Site Locations
- - - - - Project Study
- Sites of Low Risk
- Sites of Moderate Risk
- Sites of High Risk



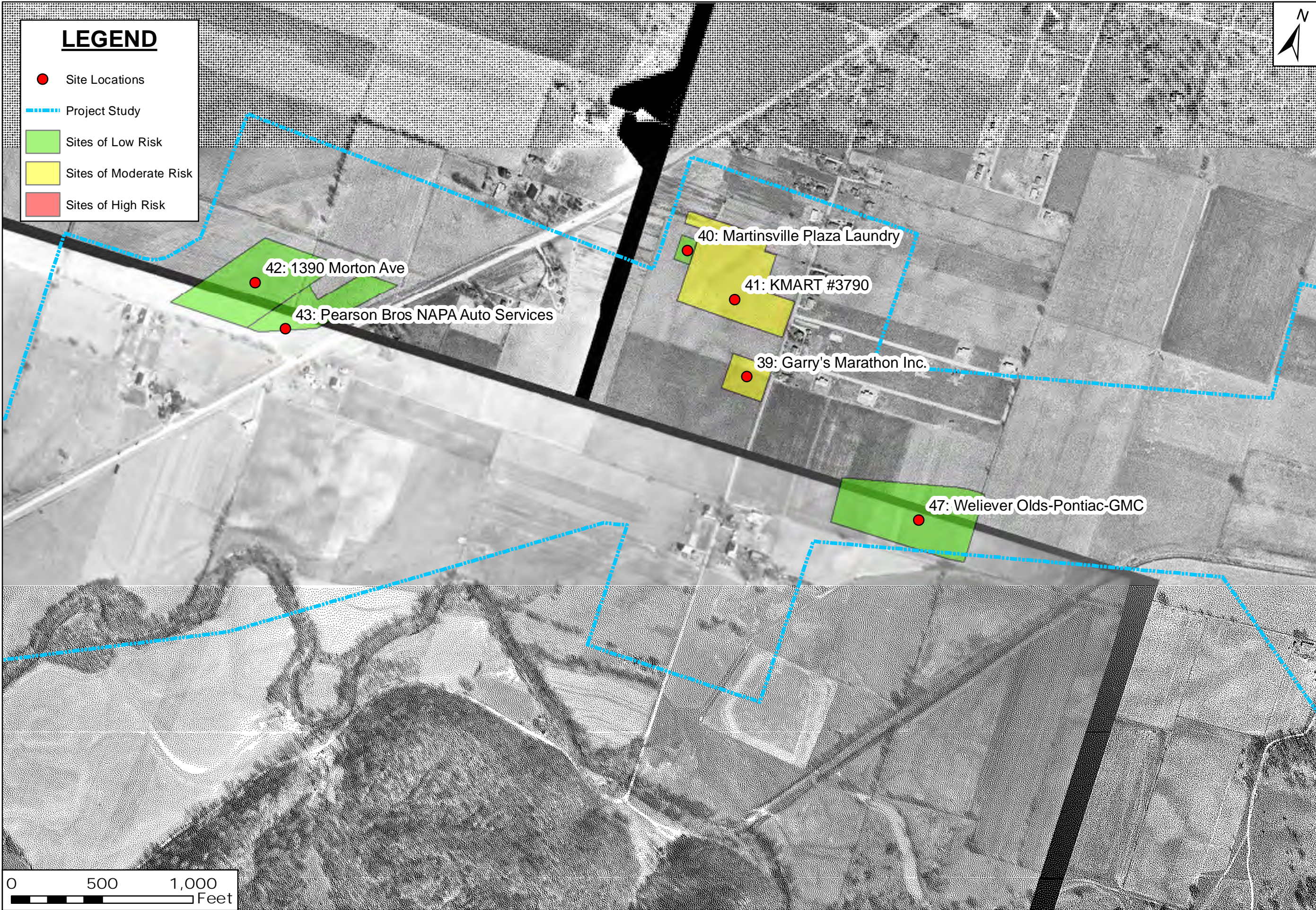
NOTES:

TITLE: FIGURE 1 IMAGE DATE: 1954
 HISTORICAL IMAGERY
 PHASE I ENVIRONMENTAL SITE ASSESSMENT
 INTERSTATE 69-SECTION 6
 MARTINSVILLE TO INDIANAPOLIS, INDIANA

ATC
 ATC Group Services
 Indianapolis, Indiana 46256
 (317) 849-4990

SCALE:	1" = 500'
DATE:	6/6/2016
PROJECT NO.	170EM00228

TASK ORDER:	AK
PREP:	AK
REV:	JC



ATC

ATC Group Services
Indianapolis, Indiana 46256
(317) 849-4990

SCALE: 1" = 500'

DATE: 6/6/2016

PROJECT NO. 170EM00228

TITLE: FIGURE 2 IMAGE DATE: 1954
 HISTORICAL IMAGERY
 PHASE I ENVIRONMENTAL SITE ASSESSMENT
 INTERSTATE 69-SECTION 6
 MARTINSVILLE TO INDIANAPOLIS, INDIANA

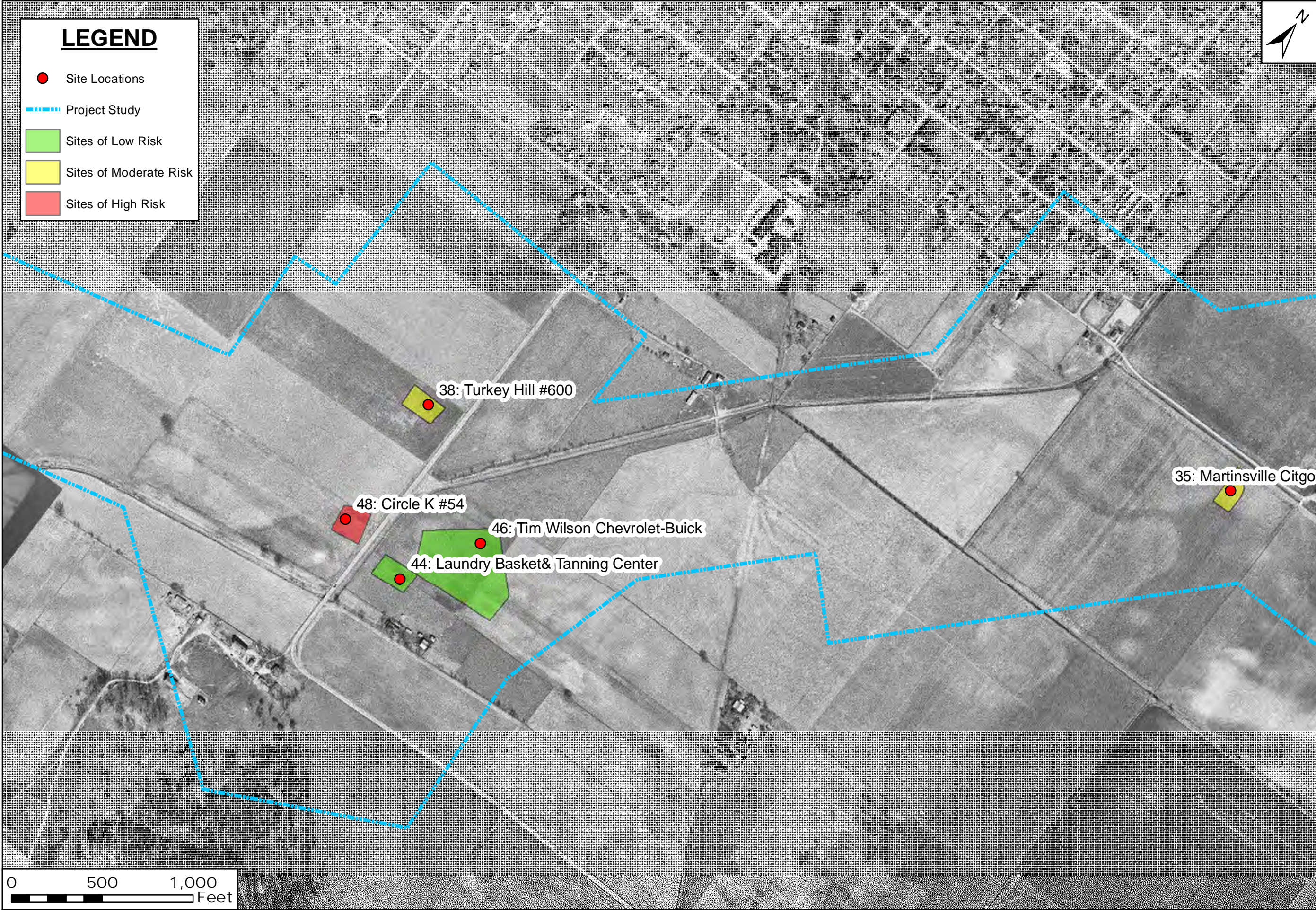
TASK ORDER: PREP: AK REV: JC

NOTES:

Path: C:\Users\adam.kairy\Desktop\170EM00228-SECTION 6-1954.mxd

LEGEND

- Site Locations
- Project Study
- Sites of Low Risk
- Sites of Moderate Risk
- Sites of High Risk



ATC Group Services
Indianapolis, Indiana 46256
SCALE: 1" = 500'
DATE: 6/6/2016
PROJECT NO. 170EM00228
(317) 849-4990

TITLE: FIGURE 3 IMAGE DATE: 1954
HISTORICAL IMAGERY
PHASE I ENVIRONMENTAL SITE ASSESSMENT
INTERSTATE 69-SECTION 6
MARTINSVILLE TO INDIANAPOLIS, INDIANA

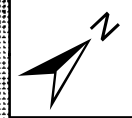
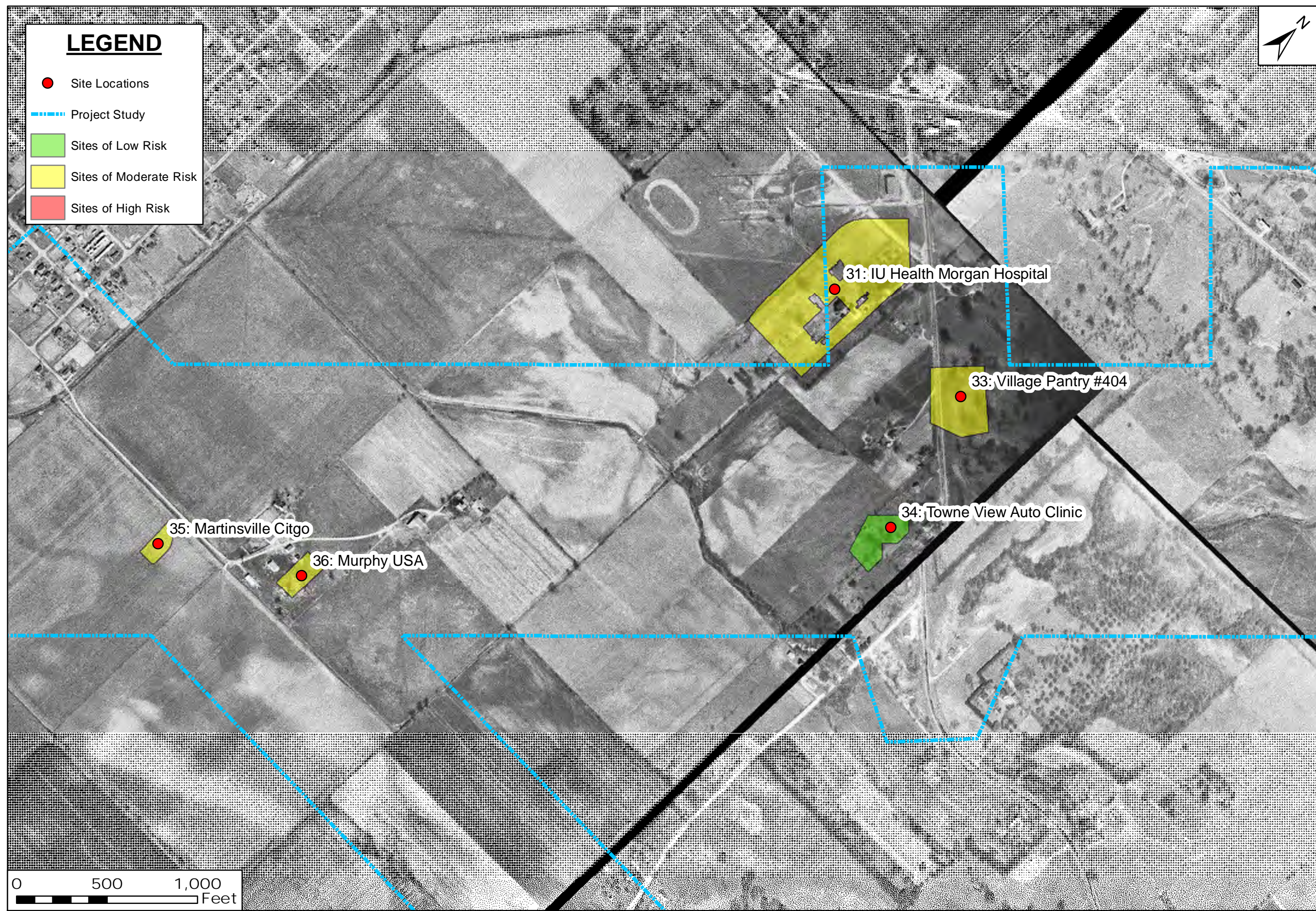
TASK ORDER:	PREP:	REV:
	AK	JC

NOTES:

Path: C:\Users\adam.kairy\Desktop\170EM00228-SECTION 6-1954.mxd

LEGEND

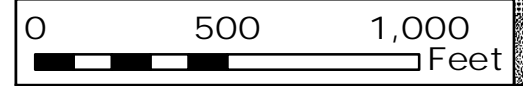
- Site Locations
- Project Study
- Sites of Low Risk
- Sites of Moderate Risk
- Sites of High Risk



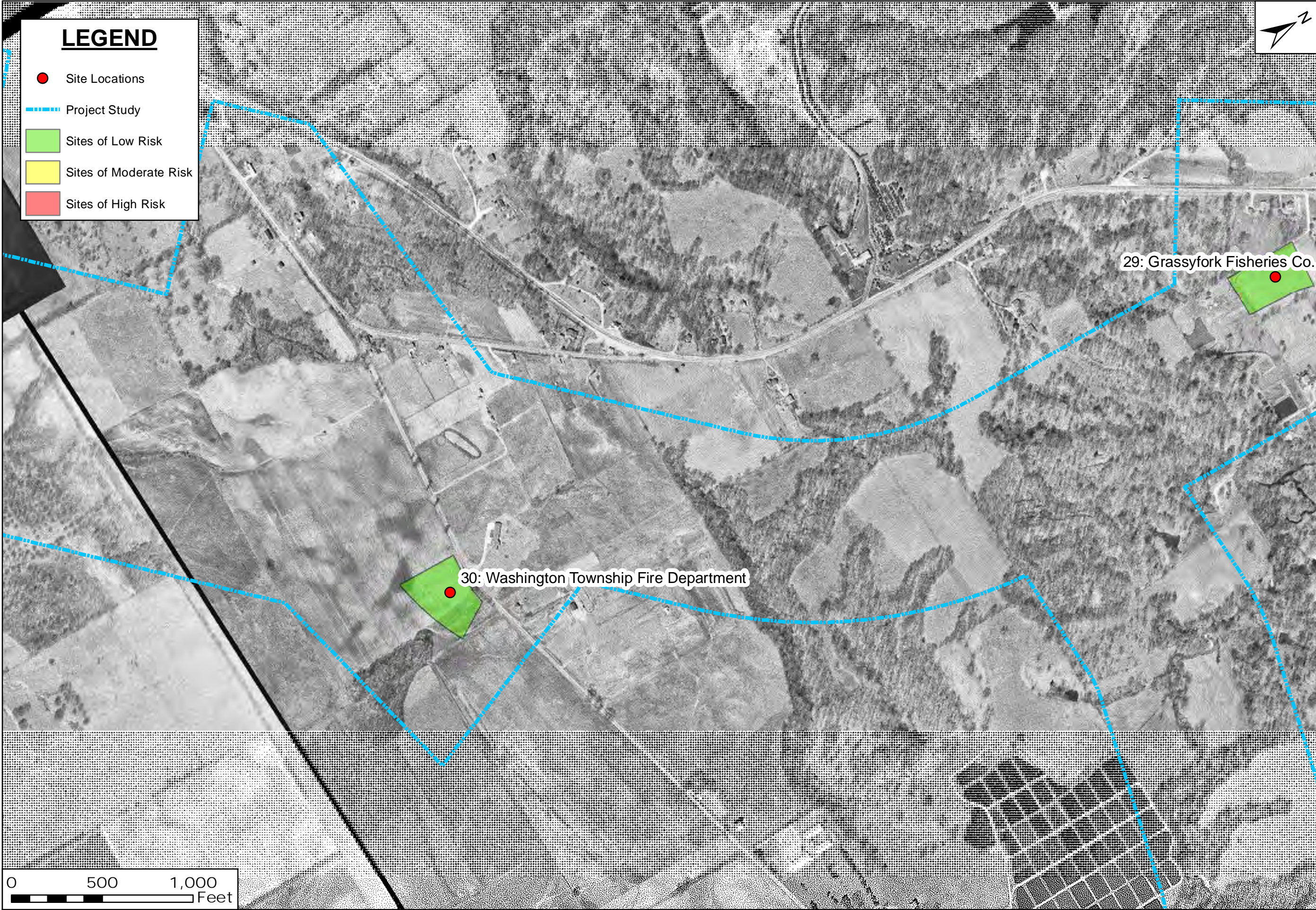
ATC Group Services
Indianapolis, Indiana 46256
SCALE: 1" = 500'
DATE: 6/6/2016
PROJECT NO. 170EM00228

TITLE: FIGURE 4 IMAGE DATE: 1954
HISTORICAL IMAGERY
PHASE I ENVIRONMENTAL SITE ASSESSMENT
INTERSTATE 69-SECTION 6
MARTINSVILLE TO INDIANAPOLIS, INDIANA

TASK ORDER:
PREP: AK
REV: JC

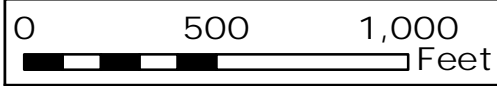


NOTES:



LEGEND

- Site Locations
- Project Study
- Sites of Low Risk
- Sites of Moderate Risk
- Sites of High Risk



ATC
 ATC Group Services
 Indianapolis, Indiana 46256
 (317) 849-4990

PROJECT NO. 170EM00228
DATE: 6/6/2016
SCALE: 1" = 500'

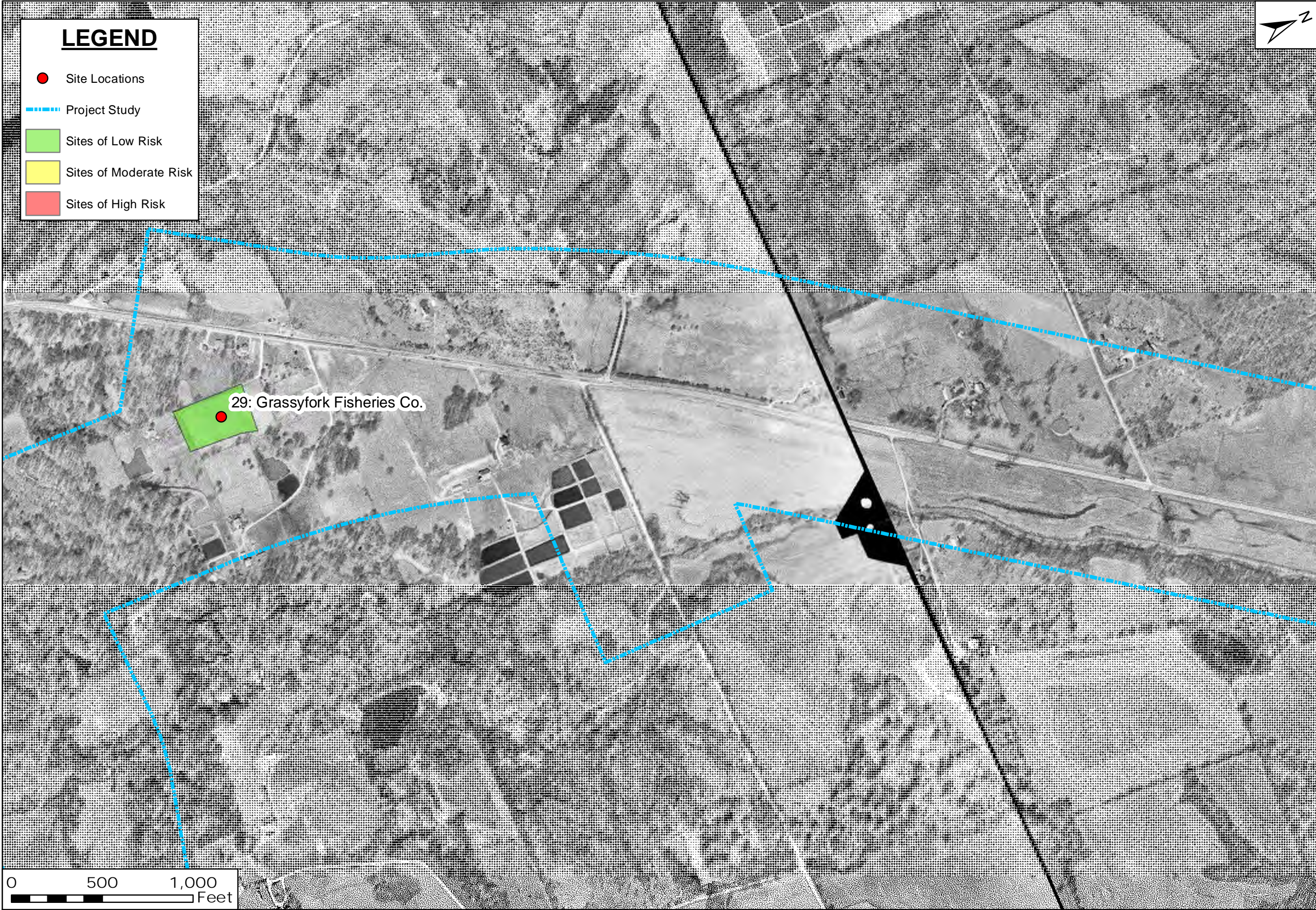
TITLE: FIGURE 5
 HISTORICAL IMAGERY
 PHASE I ENVIRONMENTAL SITE ASSESSMENT
 INTERSTATE 69-SECTION 6
 MARTINSVILLE TO INDIANAPOLIS, INDIANA

IMAGE DATE: 1954

TASK ORDER:
PREP: AK
REV: JC

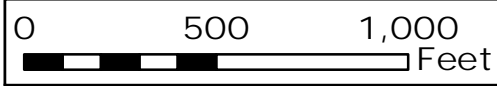
NOTES:

Path: C:\Users\adam.kairy\Desktop\170EM00228-SECTION 6-1954.mxd



LEGEND

- Site Locations
- - - - - Project Study
- Sites of Low Risk
- Sites of Moderate Risk
- Sites of High Risk



ATC
 ATC Group Services
 Indianapolis, Indiana 46256
 (317) 849-4990

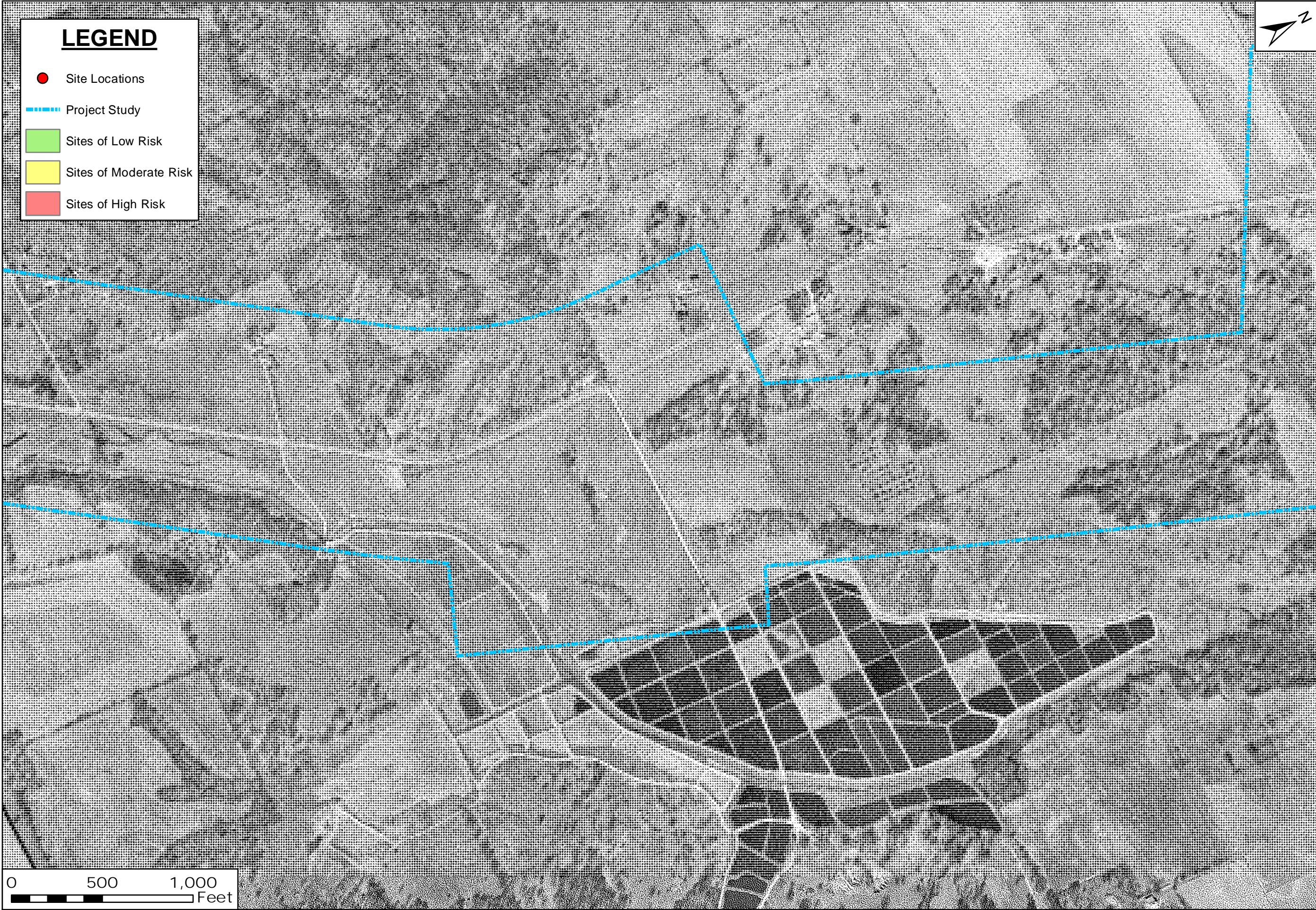
PROJECT NO. 170EM00228
DATE: 6/6/2016
SCALE: 1" = 500'

IMAGE DATE: 1954

TITLE: FIGURE 6
 HISTORICAL IMAGERY
 PHASE I ENVIRONMENTAL SITE ASSESSMENT
 INTERSTATE 69-SECTION 6
 MARTINSVILLE TO INDIANAPOLIS, INDIANA

TASK ORDER:
PREP: AK
REV: JC

NOTES:



LEGEND

- Site Locations
- - - - - Project Study
- Sites of Low Risk
- Sites of Moderate Risk
- Sites of High Risk



<p>ATC <small>ATC Group Services Indianapolis, Indiana 46256</small> <small>(317) 849-4990</small></p>	<p>PROJECT NO. 170EM00228</p>	<p>DATE: 6/6/2016</p>	<p>SCALE: 1" = 500'</p>
<p>TITLE: FIGURE 7 IMAGE DATE: 1954</p> <p>HISTORICAL IMAGERY</p> <p>PHASE I ENVIRONMENTAL SITE ASSESSMENT</p> <p>INTERSTATE 69-SECTION 6</p> <p>MARTINSVILLE TO INDIANAPOLIS, INDIANA</p>			
<p>TASK ORDER:</p>		<p>PREP: AK</p>	<p>REV: JC</p>

NOTES:



LEGEND

- Site Locations
- - - - - Project Study
- Sites of Low Risk
- Sites of Moderate Risk
- Sites of High Risk



ATC
 ATC Group Services
 Indianapolis, Indiana 46256
 (317) 849-4990

PROJECT NO. 170EM00228

DATE: 6/6/2016

SCALE: 1" = 500'

IMAGE DATE: 1954


TITLE: FIGURE 8
 HISTORICAL IMAGERY
 PHASE I ENVIRONMENTAL SITE ASSESSMENT
 INTERSTATE 69-SECTION 6
 MARTINSVILLE TO INDIANAPOLIS, INDIANA

TASK ORDER:

PREP: AK **REV:** JC

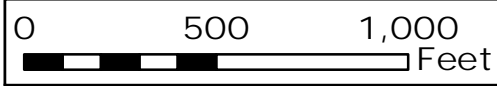
NOTES:

Path: C:\Users\adam.kairy\Desktop\170EM00228-SECTION 6-1954.mxd



LEGEND

- Site Locations
- - - - - Project Study
- Sites of Low Risk
- Sites of Moderate Risk
- Sites of High Risk



ATC
 ATC Group Services
 Indianapolis, Indiana 46256
 (317) 849-4990

PROJECT NO. 170EM00228

DATE: 6/6/2016

SCALE: 1" = 500'

PREP: AK

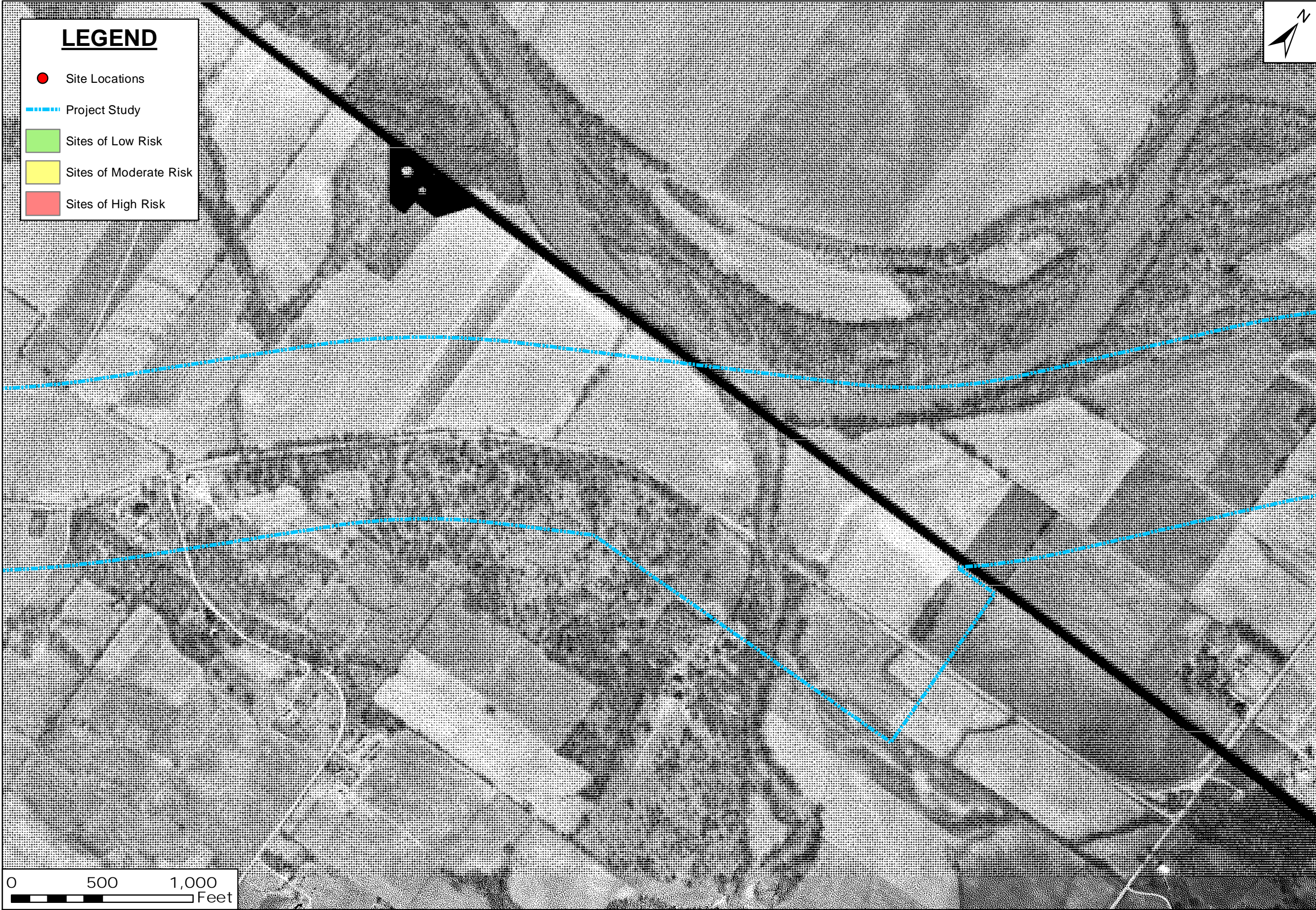
REV: JC

TITLE: FIGURE 9
 HISTORICAL IMAGERY
 PHASE I ENVIRONMENTAL SITE ASSESSMENT
 INTERSTATE 69-SECTION 6
 MARTINSVILLE TO INDIANAPOLIS, INDIANA

IMAGE DATE: 1954

NOTES:

Path: C:\Users\adam.kairy\Desktop\170EM00228-SECTION 6-1954.mxd



LEGEND

- Site Locations
- - - - - Project Study
- Sites of Low Risk
- Sites of Moderate Risk
- Sites of High Risk



ATC
ATC Group Services
 Indianapolis, Indiana 46256
 (317) 849-4990

SCALE: 1" = 500'
DATE: 6/6/2016
PROJECT NO.: 170EM00228

TITLE: FIGURE 10 **IMAGE DATE:** 1954
HISTORICAL IMAGERY
PHASE I ENVIRONMENTAL SITE ASSESSMENT
INTERSTATE 69-SECTION 6
MARTINSVILLE TO INDIANAPOLIS, INDIANA

TASK ORDER: **PREP:** AK **REV:** JC

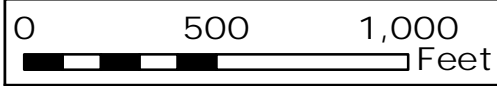
NOTES:

Path: C:\Users\adam.kairy\Desktop\170EM00228-SECTION 6-1954.mxd



LEGEND

- Site Locations
- - - - - Project Study
- Sites of Low Risk
- Sites of Moderate Risk
- Sites of High Risk



ATC
 ATC Group Services
 Indianapolis, Indiana 46256
 (317) 849-4990

SCALE: 1" = 500'

DATE: 6/6/2016

PROJECT NO.: 170EM00228

TITLE: FIGURE 11
IMAGE DATE: 1954
HISTORICAL IMAGERY
PHASE I ENVIRONMENTAL SITE ASSESSMENT
INTERSTATE 69-SECTION 6
MARTINSVILLE TO INDIANAPOLIS, INDIANA

TASK ORDER:

PREP: AK **REV:** JC

NOTES:

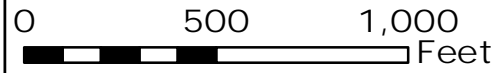
LEGEND

- Site Locations
- Project Study
- Sites of Low Risk
- Sites of Moderate Risk
- Sites of High Risk



ATC Group Services
Indianapolis, Indiana 46256
(317) 849-4990

SCALE: 1" = 500'
DATE: 6/6/2016
PROJECT NO. 170EM00228



NOTES:

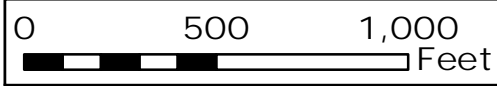
TITLE: FIGURE 12 IMAGE DATE: 1954
HISTORICAL IMAGERY
PHASE I ENVIRONMENTAL SITE ASSESSMENT
INTERSTATE 69-SECTION 6
MARTINSVILLE TO INDIANAPOLIS, INDIANA

TASK ORDER:
PREP: AK
REV: JC



LEGEND

- Site Locations
- - - - - Project Study
- Sites of Low Risk
- Sites of Moderate Risk
- Sites of High Risk



ATC
 ATC Group Services
 Indianapolis, Indiana 46256
 (317) 849-4990

PROJECT NO. 170EM00228
DATE: 6/6/2016
SCALE: 1" = 500'

IMAGE DATE: 1954

TITLE: FIGURE 13
 HISTORICAL IMAGERY
 PHASE I ENVIRONMENTAL SITE ASSESSMENT
 INTERSTATE 69-SECTION 6
 MARTINSVILLE TO INDIANAPOLIS, INDIANA

TASK ORDER:
 PREP: AK
 REV: JC

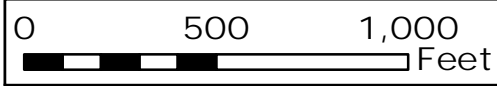
NOTES:

Path: C:\Users\adam.kairy\Desktop\170EM00228-SECTION 6-1954.mxd



LEGEND

- Site Locations
- - - - - Project Study
- Sites of Low Risk
- Sites of Moderate Risk
- Sites of High Risk



ATC
 ATC Group Services
 Indianapolis, Indiana 46256
 (317) 849-4990

PROJECT NO. 170EM00228
DATE: 6/6/2016
SCALE: 1" = 500'

TITLE: FIGURE 14
IMAGE DATE: 1954
HISTORICAL IMAGERY
PHASE I ENVIRONMENTAL SITE ASSESSMENT
INTERSTATE 69-SECTION 6
MARTINSVILLE TO INDIANAPOLIS, INDIANA

TASK ORDER:
PREP: AK
REV: JC

NOTES:

Path: C:\Users\adam.kairy\Desktop\170EM00228-SECTION 6-1954.mxd