



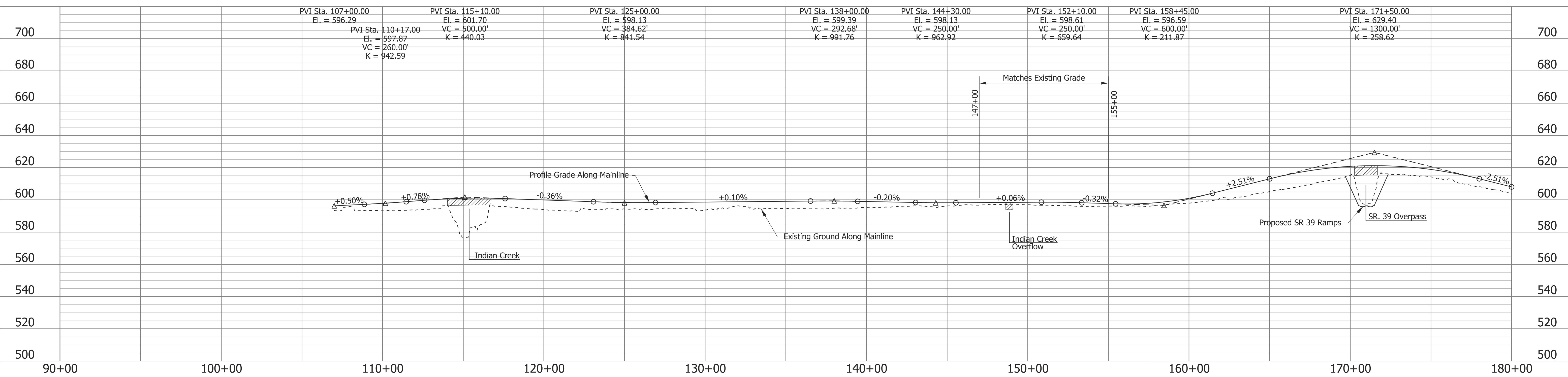
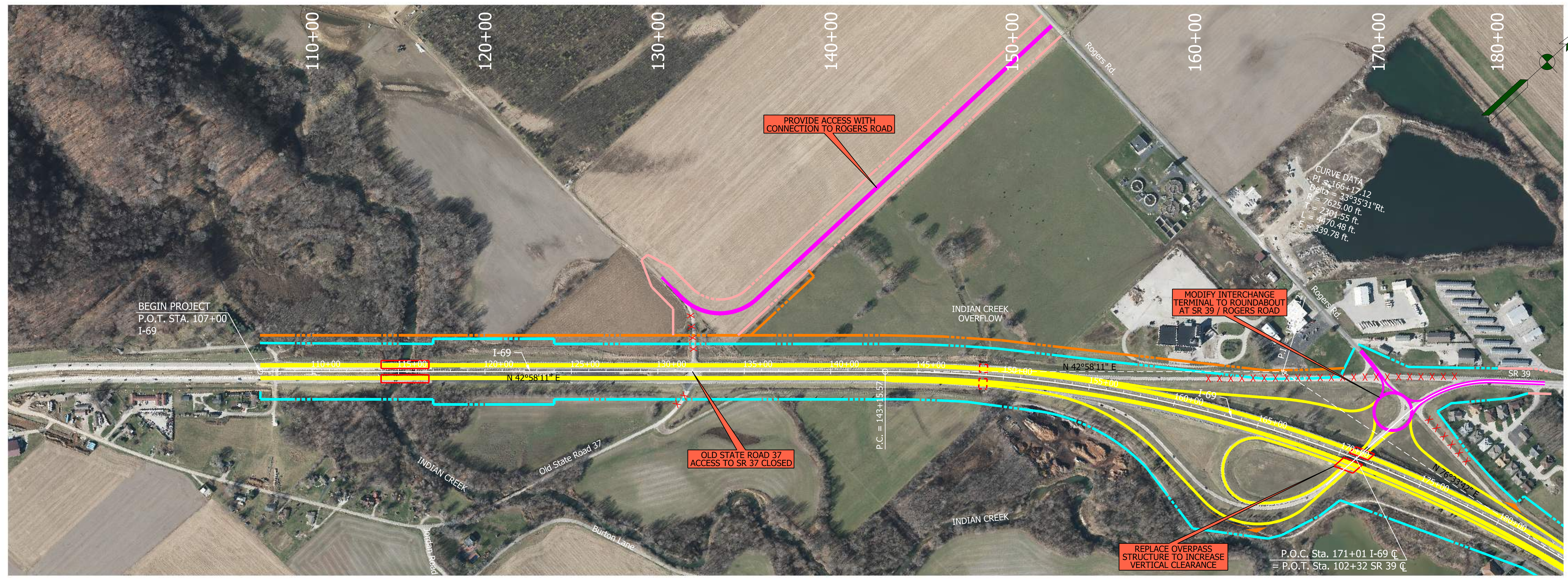
**APPENDIX II**  
**Refined Preferred Alternative**  
**Plan and Profile Sheets**

**Tier 2 Environmental Impact**  
**Statement**

**I-69 Section 6**

**Martinsville to Indianapolis**





LEGEND		
XXXXXXX	Pavement Removal	Multiple Pipe or Box Structures
-----	Limited Access Right of Way	Bridges
-----	Right of Way	Retaining Wall
-----	Right of Way for Utilities	
-----	Driveways	
-----	Local Roads	
-----	I-69 Lanes	

RECOMMENDED FOR APPROVAL	DESIGN ENGINEER	DATE
DESIGNED: KRC	DRAWN: RJS	
CHECKED: JRG	CHECKED: KRC	

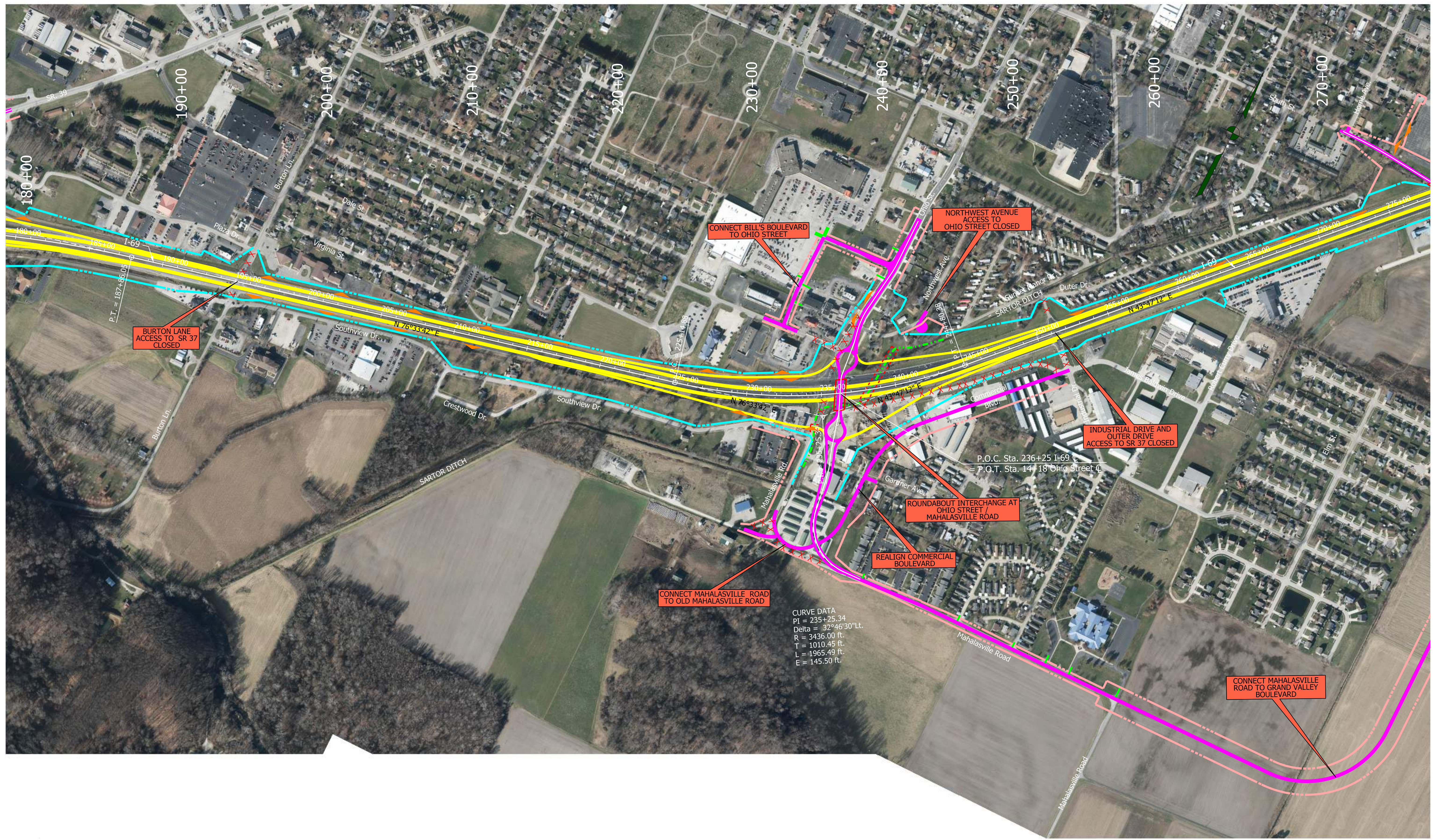
INDIANA  
DEPARTMENT OF TRANSPORTATION

SECTION 6 PLAN & PROFILE  
PREFERRED ALTERNATIVE

SCALE 1"=300'	BRIDGE FILE N/A
VERTICAL SCALE 1"=30'	DESIGNATION
SURVEY BOOK N/A	SHEETS of PROJECT
CONTRACT RS-XXXXX	PLN-01

slescher 11/21/2017 2:00:30 pm  
model:Sheet1  
file: c:\adillon\pwi\slescher\greatlakes\00131076\37227-d-s-ph-300.dgn





slescher  
 11/21/2017 2:00:36 pm  
 model:Sheet2  
 file: c:\addillo\pwi\slescher\greatlakes\00131076\37227-d-s-phn-000.dgn

LEGEND			
XXXXXXX	Pavement Removal	—	Driveways
—	Limited Access Right of Way	—	Local Roads
—	Right of Way	—	I-69 Lanes
—	Right of Way for Utilities	—	Multiple Pipe or Box Structures
		—	Bridges
		—	Retaining Wall

RECOMMENDED FOR APPROVAL	DESIGN ENGINEER	DATE
DESIGNED: KRC	DRAWN: RJS	
CHECKED: JRG	CHECKED: KRC	

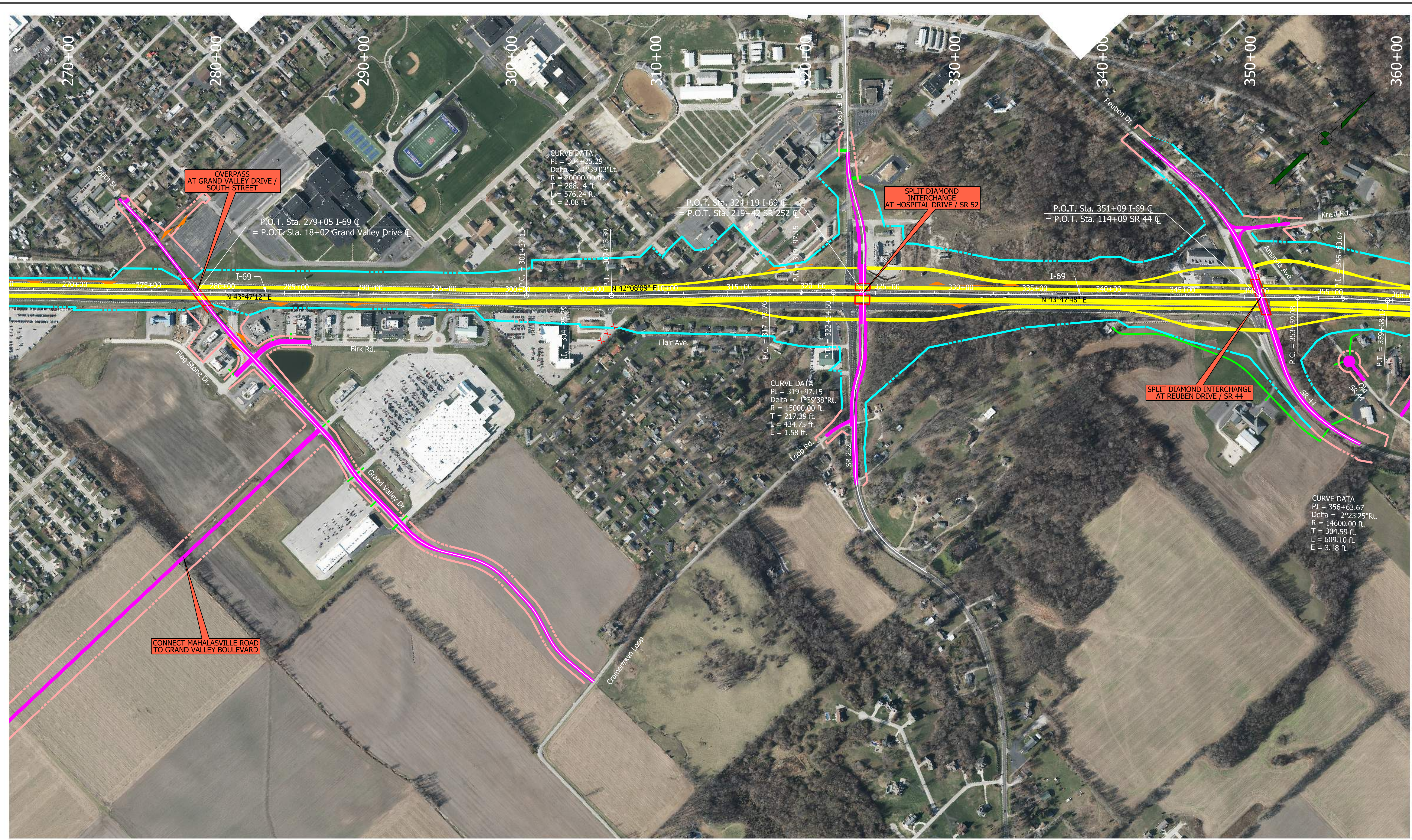
INDIANA  
 DEPARTMENT OF TRANSPORTATION  
  
 SECTION 6 PLAN & PROFILE  
 PREFERRED ALTERNATIVE

HORIZONTAL SCALE	BRIDGE FILE
1"=300'	N/A
VERTICAL SCALE	DESIGNATION
1"=30'	
SURVEY BOOK	SHEETS
N/A	PLN-02
CONTRACT	of
	PROJECT









sleicher  
 11/21/2017 2:00:44 pm  
 model:Sheet3  
 file: c:\adillon\pwi\sleicher\greatlakes\00131076\37227-d-s-phn-300.dgn

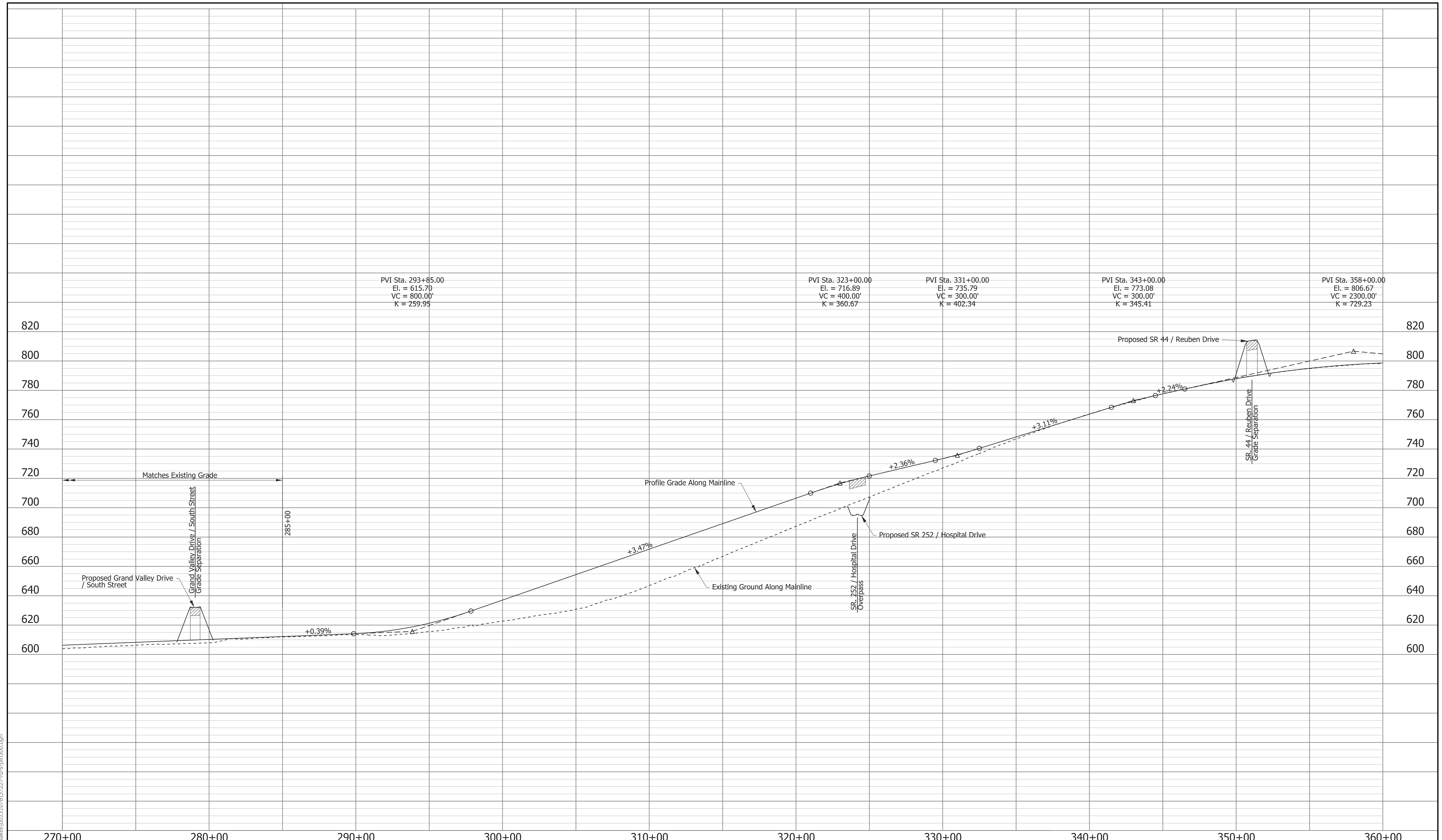
LEGEND		
XXXXXXX	Pavement Removal	Multiple Pipe or Box Structures
-----	Limited Access Right of Way	Bridges
-----	Right of Way	Retaining Wall
-----	Right of Way for Utilities	
-----	Driveways	
-----	Local Roads	
-----	I-69 Lanes	

RECOMMENDED FOR APPROVAL	DESIGN ENGINEER	DATE
DESIGNED: KRC	DRAWN: RJS	
CHECKED: JRG	CHECKED: KRC	

**INDIANA DEPARTMENT OF TRANSPORTATION**  
  
**SECTION 6 PLAN & PROFILE PREFERRED ALTERNATIVE**

HORIZONTAL SCALE	BRIDGE FILE
1"=300'	N/A
VERTICAL SCALE	DESIGNATION
1"=30'	
SURVEY BOOK	SHEETS
N/A	of
CONTRACT	PROJECT





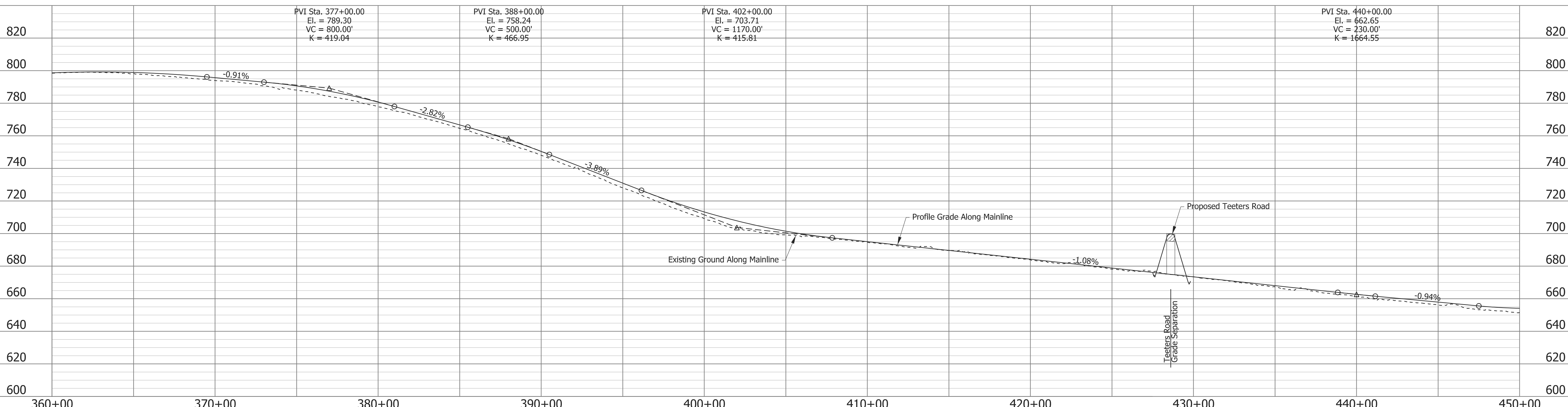
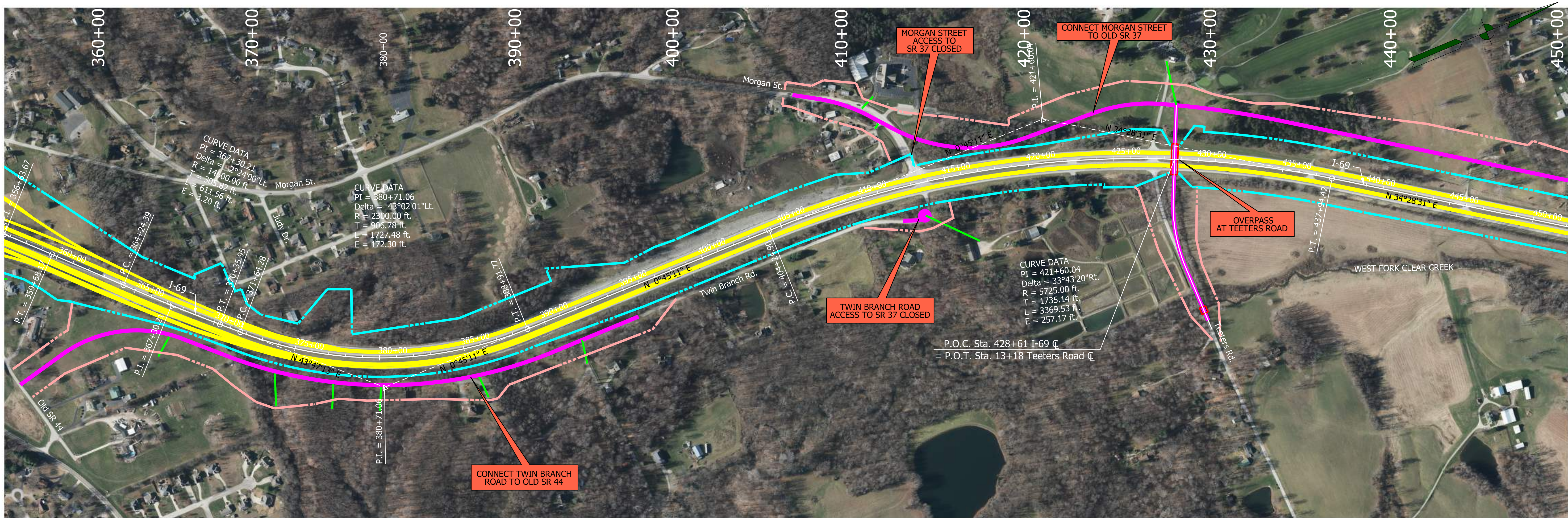
slescher  
 11/21/2017 2:00:46 pm  
 model:SheetE3a  
 file: c:\addallo\pwi\slescher\greatlakes\00131076\37227-d-s-ph-300.dgn

RECOMMENDED FOR APPROVAL _____	DESIGN ENGINEER _____	DATE _____
DESIGNED: _____ KRC _____	DRAWN: _____ RJS _____	
CHECKED: _____ JRG _____	CHECKED: _____ KRC _____	

INDIANA  
 DEPARTMENT OF TRANSPORTATION  
  
 SECTION 6 PROFILE  
 PREFERRED ALTERNATIVE

SCALE 1"=300'	BRIDGE FILE N/A
VERTICAL SCALE 1"=30'	DESIGNATION
SURVEY BOOK N/A	SHEETS PRF-02 of
CONTRACT RS-XXXXX	PROJECT





LEGEND		
XXXXXX	Pavement Removal	Driveways
-----	Limited Access Right of Way	Local Roads
-----	Right of Way	I-69 Lanes
-----	Right of Way for Utilities	Multiple Pipe or Box Structures
-----		Bridges
-----		Retaining Wall

RECOMMENDED FOR APPROVAL	DESIGN ENGINEER	DATE
DESIGNED: KRC	DRAWN: RJS	
CHECKED: JRG	CHECKED: KRC	

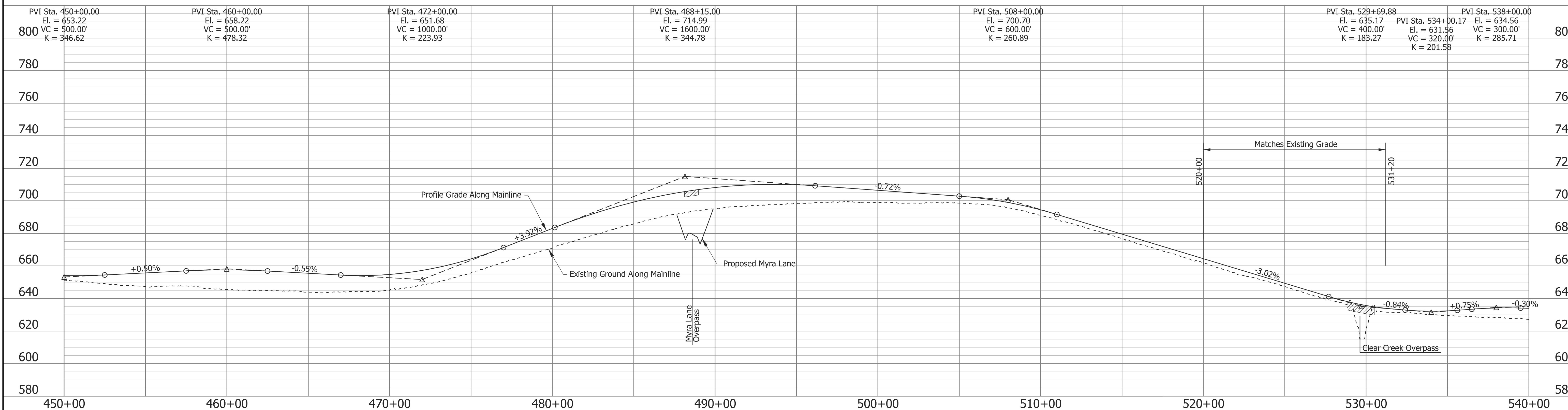
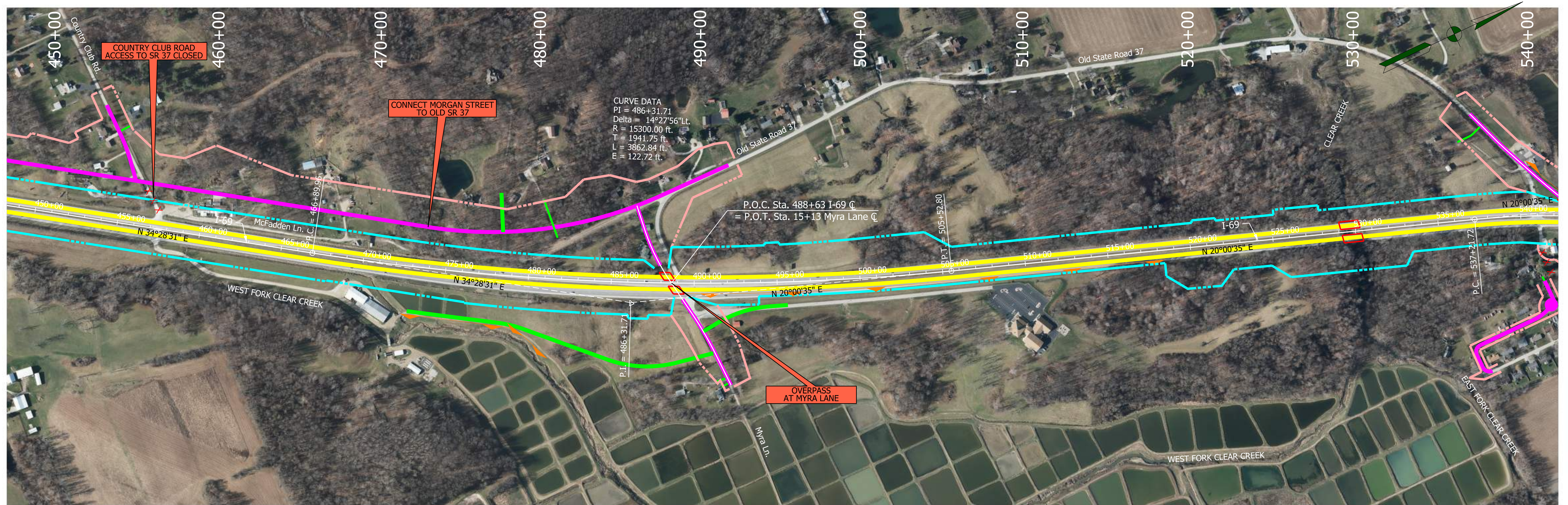
INDIANA  
DEPARTMENT OF TRANSPORTATION

SECTION 6 PLAN & PROFILE  
PREFERRED ALTERNATIVE

SCALE 1"=300'	BRIDGE FILE N/A
VERTICAL SCALE 1"=30'	DESIGNATION
SURVEY BOOK N/A	SHEETS of PROJECT
CONTRACT RS-XXXXX	PLN-04

slescher 11/21/2017 2:00:51 pm  
model:Sheet4  
file: c:\addillo\pvi\slescher\greatlakes\00131076\37227-d-s-phn-300.dgn





LEGEND			
XXXXXXX	Pavement Removal	—	Driveways
- - - - -	Limited Access Right of Way	- - - - -	Local Roads
- - - - -	Right of Way	- - - - -	Multiple Pipe or Box Structures
- - - - -	Right of Way for Utilities	- - - - -	Bridges
		- - - - -	Retaining Wall

RECOMMENDED FOR APPROVAL _____	DESIGN ENGINEER _____	DATE _____
DESIGNED: KRC	DRAWN: RJS	
CHECKED: JRG	CHECKED: KRC	

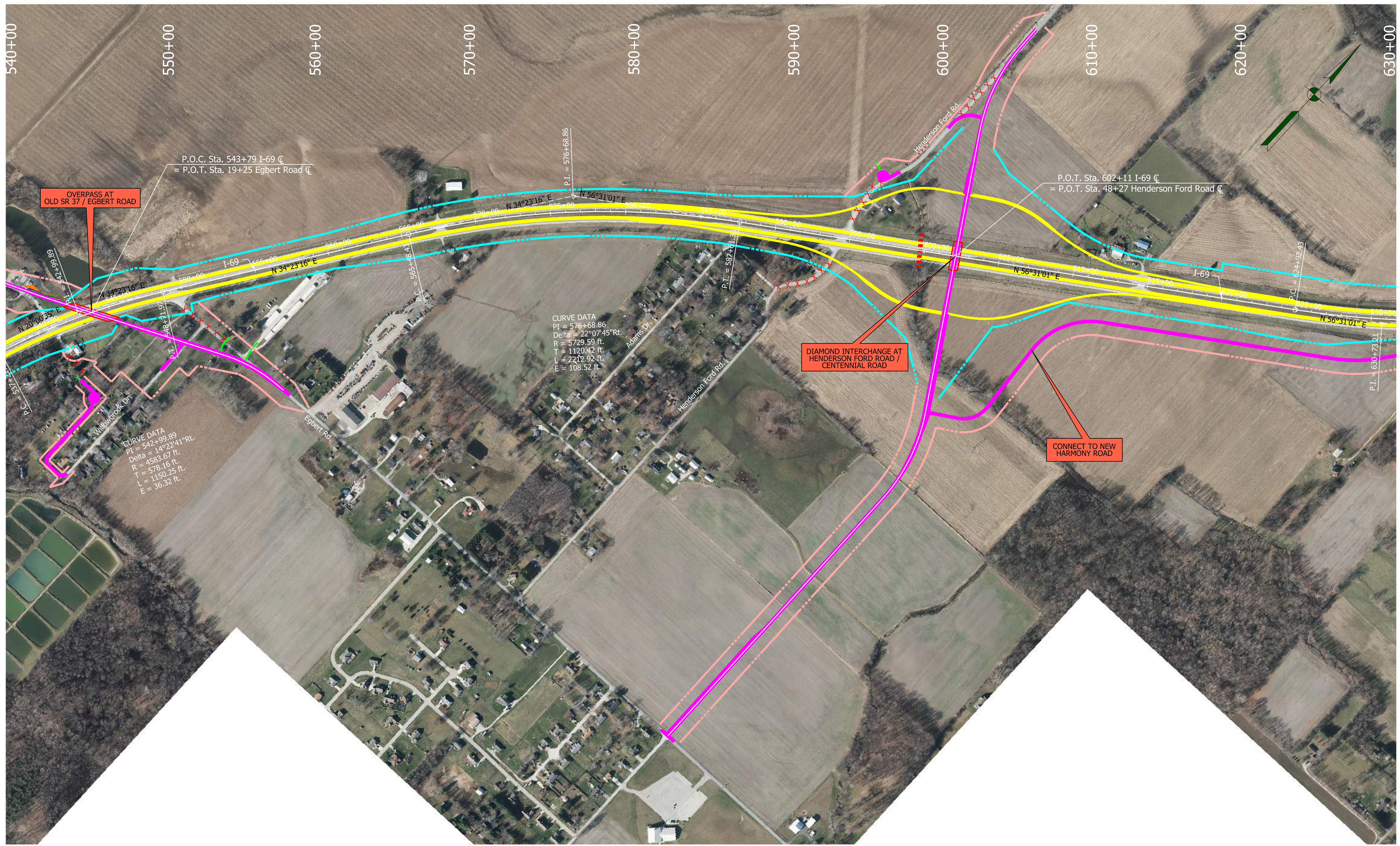
INDIANA  
DEPARTMENT OF TRANSPORTATION

SECTION 6 PLAN & PROFILE  
PREFERRED ALTERNATIVE

SCALE 1"=300' VERTICAL SCALE 1"=30'	BRIDGE FILE N/A
SURVEY BOOK N/A	SHEETS of PROJECT
CONTRACT RS-XXXXX	PLN-05

slescher 11/21/2017 2:00:57 pm  
 model:Sheet5  
 file: c:\addillo\pwi\slescher\greatlakes\00131076\372227-d-s-rh-300.dgn





slsicher  
 11/21/2017 2:01:03 pm  
 model:Sheet6  
 file: c:\adillon\pwi\slsicher\greatlakes\00131076\37227-r-d-s-phn-300.dgn

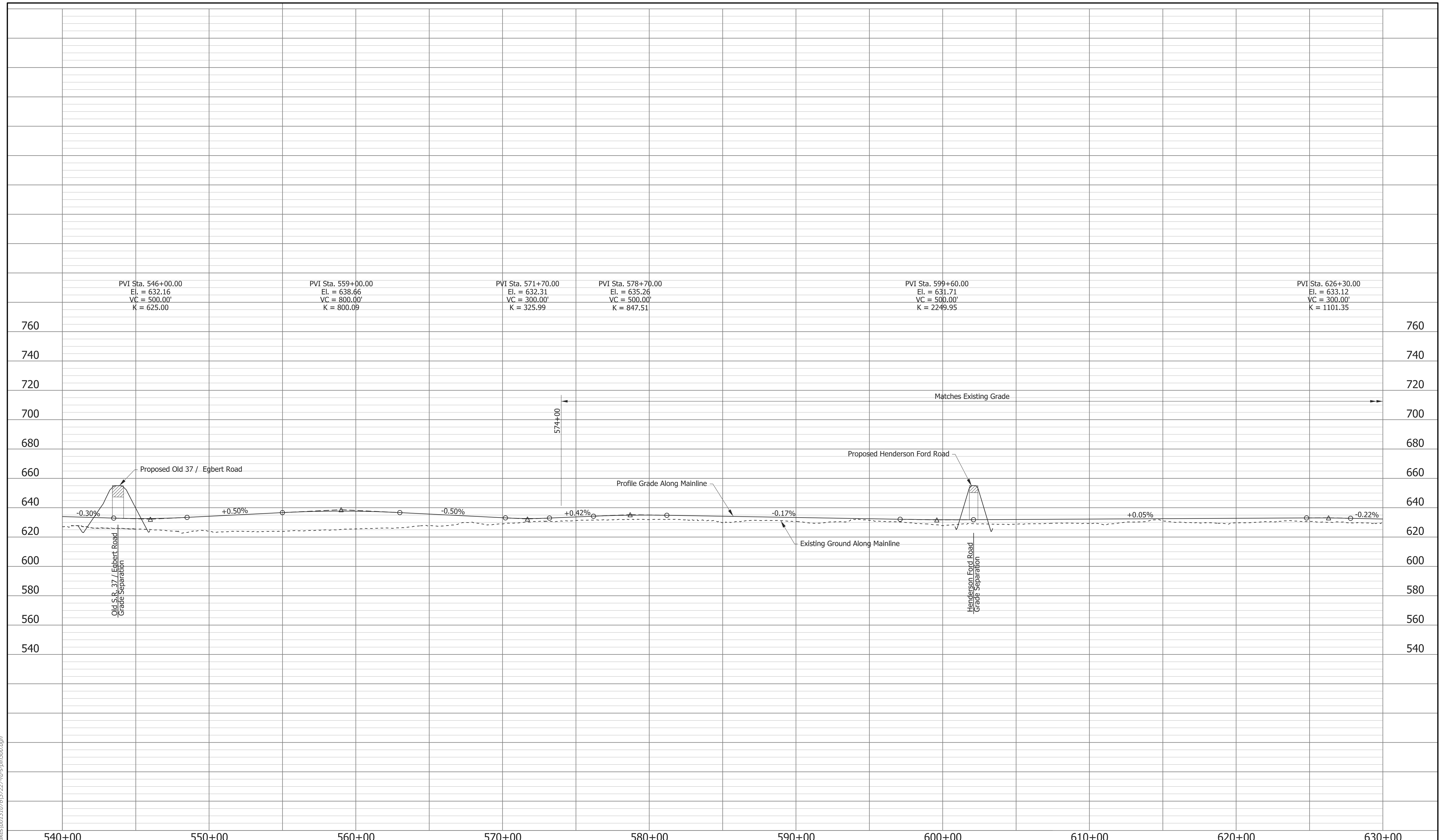
LEGEND		
XXXXXX	Pavement Removal	— Driveways
—	Limited Access Right of Way	— Local Roads
—	Right of Way	— I-69 Lanes
—	Right of Way for Utilities	- - - Multiple Pipe or Box Structures
		— Bridges
		— Retaining Wall

RECOMMENDED FOR APPROVAL	DESIGN ENGINEER	DATE
DESIGNED: KRC	DRAWN: RJS	
CHECKED: JRG	CHECKED: KRC	

INDIANA  
 DEPARTMENT OF TRANSPORTATION  
  
 SECTION 6 PLAN & PROFILE  
 PREFERRED ALTERNATIVE

HORIZONTAL SCALE 1"=300'	BRIDGE FILE N/A
VERTICAL SCALE 1"=30'	DESIGNATION
SURVEY BOOK N/A	SHEETS of
CONTRACT	PROJECT PLN-06





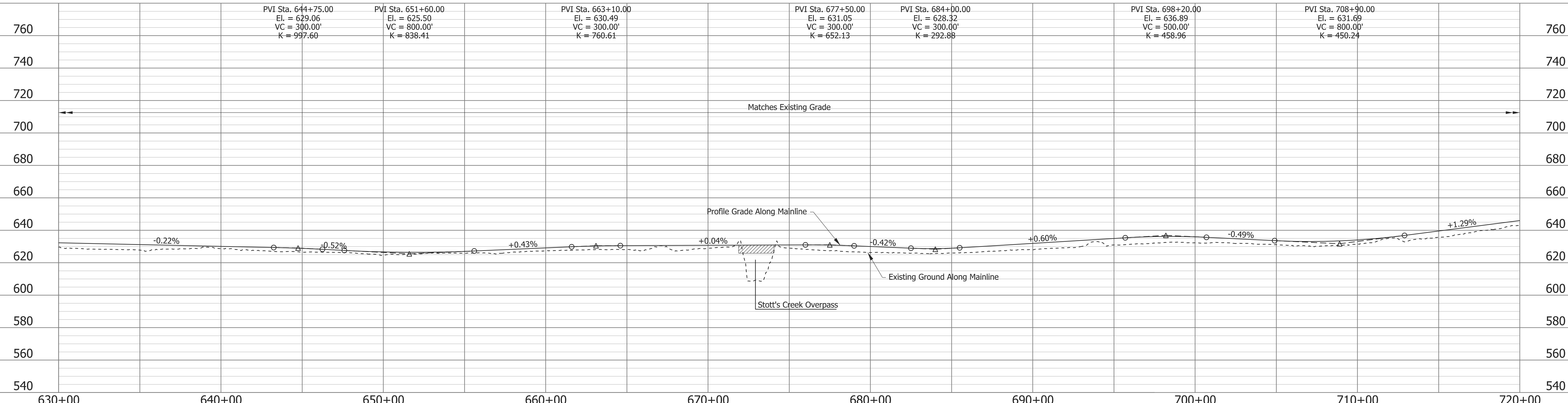
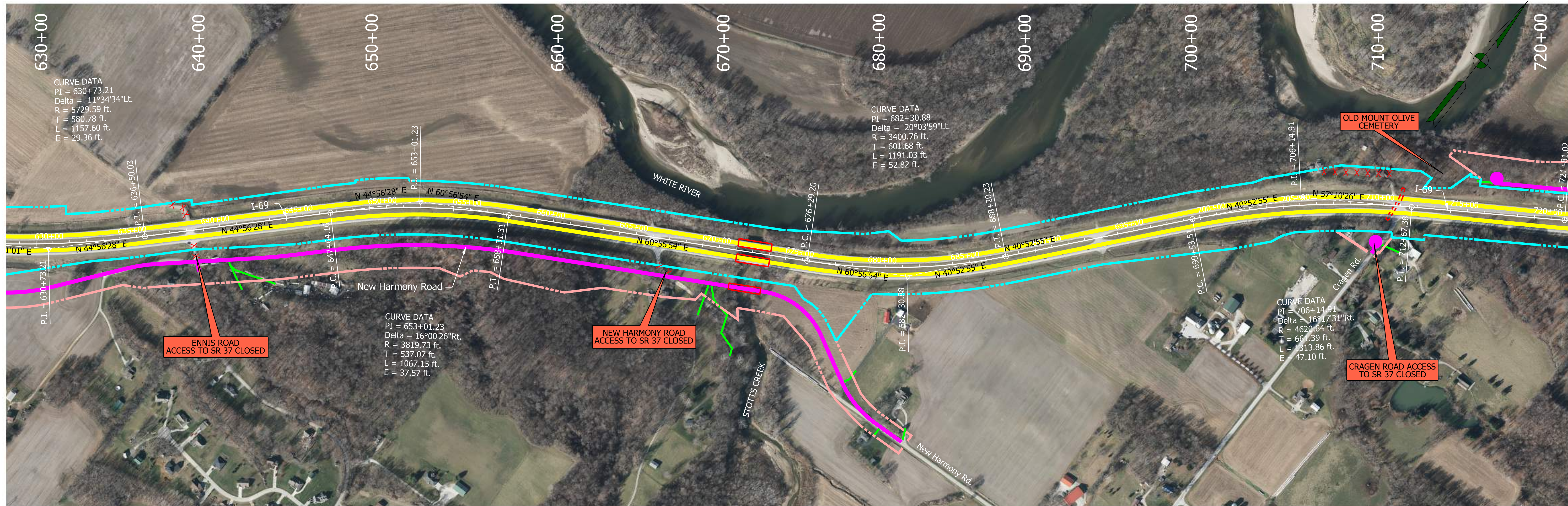
slescher  
 11/21/2017 2:01:06 pm  
 model:Sheet6a  
 file: c:\cadd\ib\pvi\slescher\greatlakes\0131076\17227-rd-s-pln300.dgn

RECOMMENDED FOR APPROVAL _____	DESIGN ENGINEER _____	DATE _____
DESIGNED: _____ KRC _____	DRAWN: _____ RJS _____	
CHECKED: _____ JRG _____	CHECKED: _____ KRC _____	

**INDIANA**  
**DEPARTMENT OF TRANSPORTATION**  
  
**SECTION 6 PROFILE**  
**PREFERRED ALTERNATIVE**

SCALE 1"=300'	BRIDGE FILE N/A
VERTICAL SCALE 1"=30'	DESIGNATION
SURVEY BOOK N/A	SHEETS PRF-03 of
CONTRACT RS-XXXXX	PROJECT





LEGEND		
XXXXXX	Pavement Removal	Driveways
-----	Limited Access Right of Way	Local Roads
-----	Right of Way	I-69 Lanes
-----	Right of Way for Utilities	Multiple Pipe or Box Structures
-----		Bridges
-----		Retaining Wall

RECOMMENDED FOR APPROVAL	DESIGN ENGINEER	DATE
DESIGNED: KRC	DRAWN: RJS	
CHECKED: JRG	CHECKED: KRC	

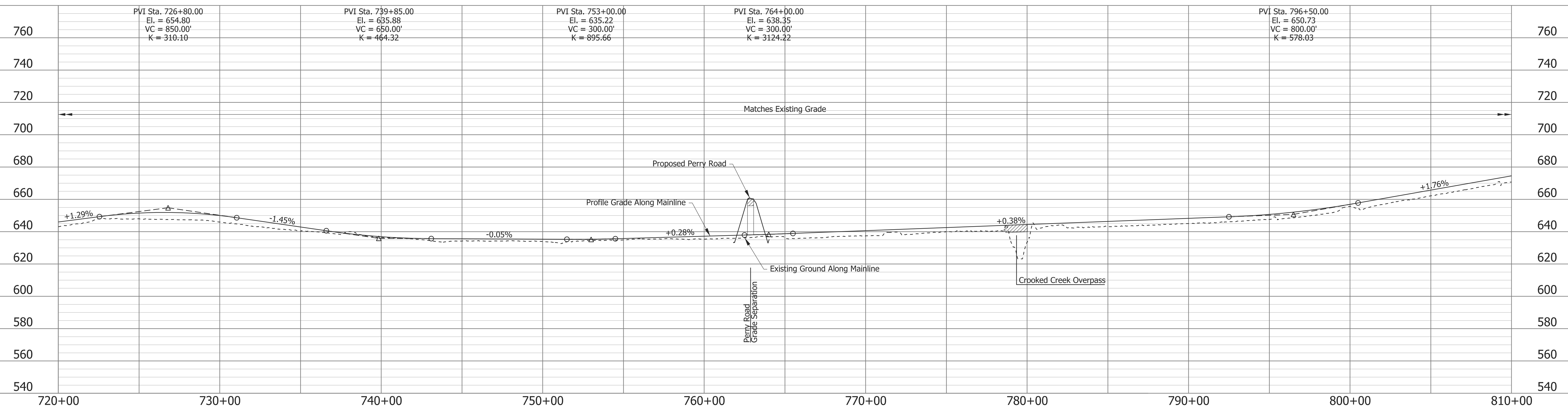
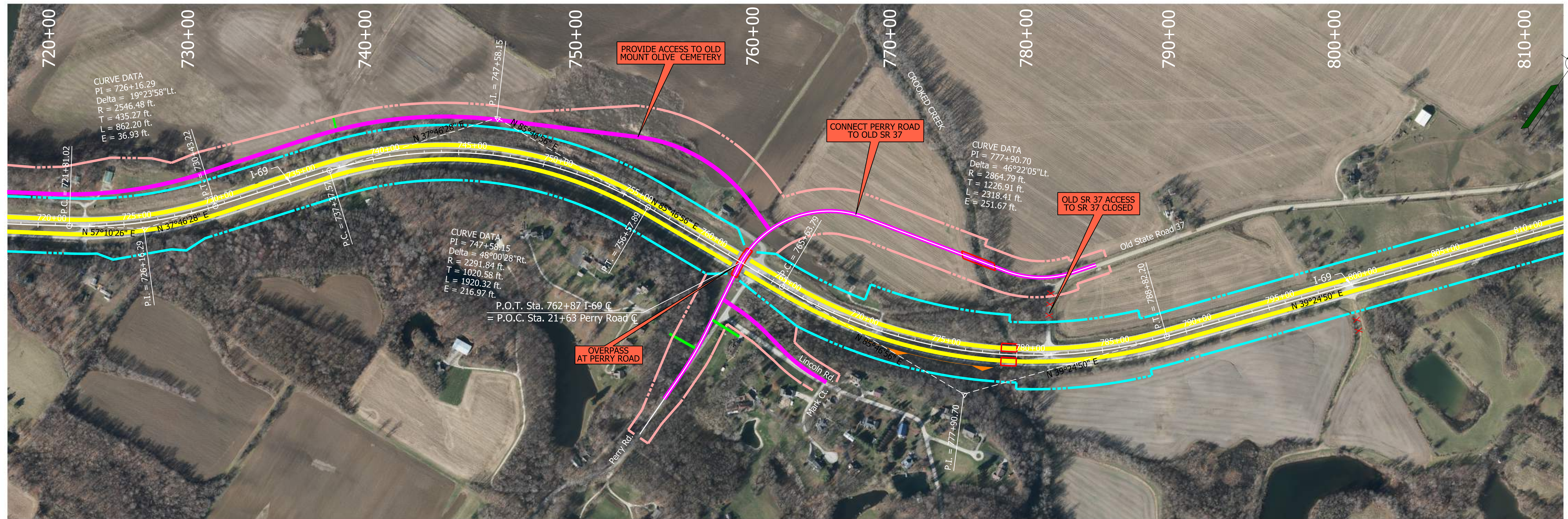
INDIANA  
DEPARTMENT OF TRANSPORTATION

SECTION 6 PLAN & PROFILE  
PREFERRED ALTERNATIVE

SCALE 1"=300'	BRIDGE FILE N/A
VERTICAL SCALE 1"=30'	DESIGNATION
SURVEY BOOK N/A	SHEETS of PROJECT
CONTRACT RS-XXXXX	PLN-07

slescher 11/21/2017 2:01:10 pm model:Sheet7 file: c:\addillo\pws\lescher\gratitakes\00131076\37227-d-s-phn-300.dgn





LEGEND		
XXXXXX	Pavement Removal	Multiple Pipe or Box Structures
-----	Limited Access Right of Way	Bridges
-----	Right of Way	Retaining Wall
-----	Right of Way for Utilities	
-----	Driveways	
-----	Local Roads	
-----	I-69 Lanes	

RECOMMENDED FOR APPROVAL	DESIGN ENGINEER	DATE
DESIGNED: KRC	DRAWN: RJS	
CHECKED: JRG	CHECKED: KRC	

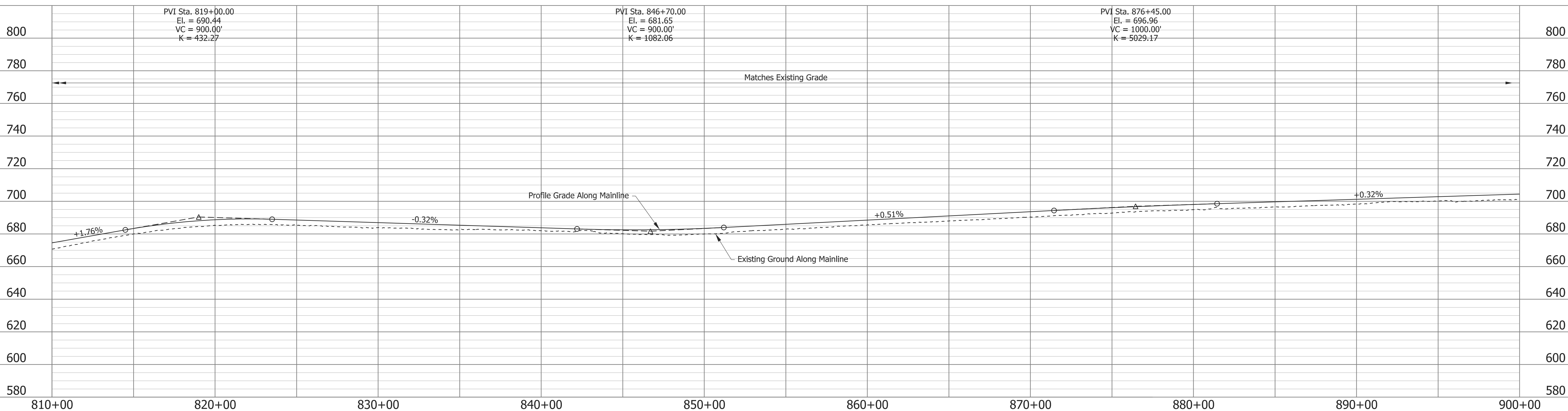
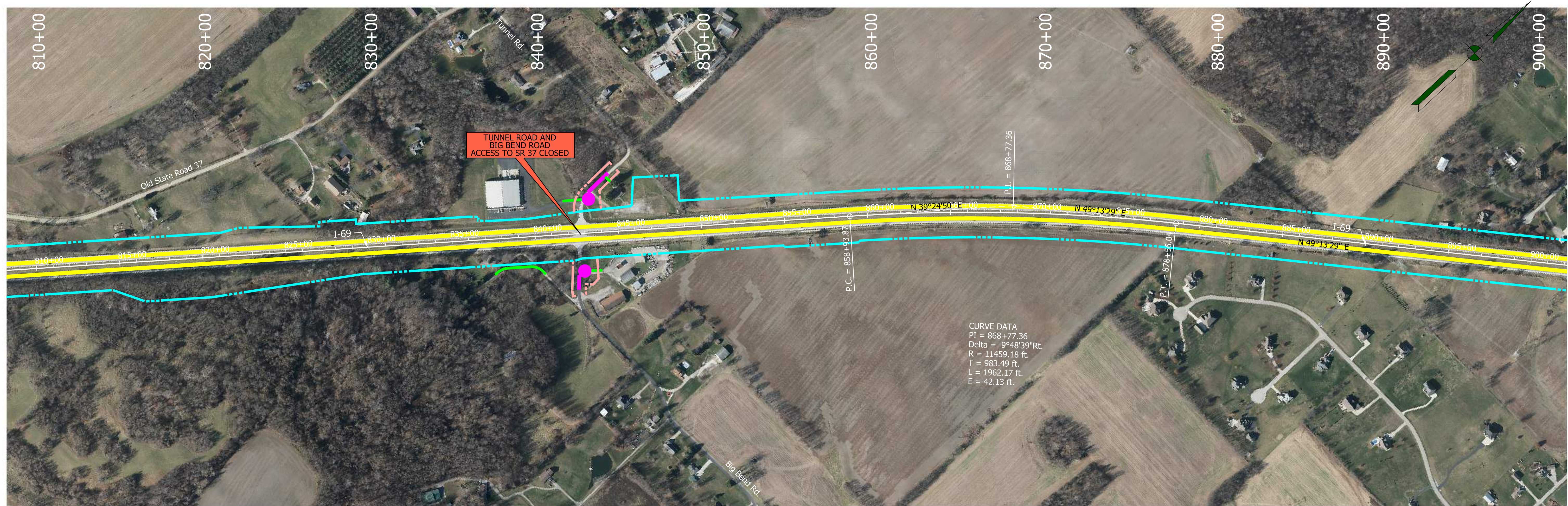
INDIANA  
DEPARTMENT OF TRANSPORTATION

SECTION 6 PLAN & PROFILE  
PREFERRED ALTERNATIVE

SCALE 1"=300' VERTICAL SCALE 1"=30'	BRIDGE FILE N/A DESIGNATION
SURVEY BOOK N/A CONTRACT RS-XXXXX	SHEETS of PROJECT PLN-08

slescher 11/21/2017 2:01:17 pm  
 model:Sheet8  
 file: c:\adillon\pwi\slescher\greatlakes\00131076\37227-d-s-rh-300.dgn





LEGEND		
XXXXXX	Pavement Removal	Multiple Pipe or Box Structures
-----	Limited Access Right of Way	Bridges
-----	Right of Way	Retaining Wall
-----	Right of Way for Utilities	
-----	Driveways	
-----	Local Roads	
-----	I-69 Lanes	

RECOMMENDED FOR APPROVAL	DESIGN ENGINEER	DATE
DESIGNED: KRC	DRAWN: RJS	
CHECKED: JRG	CHECKED: KRC	

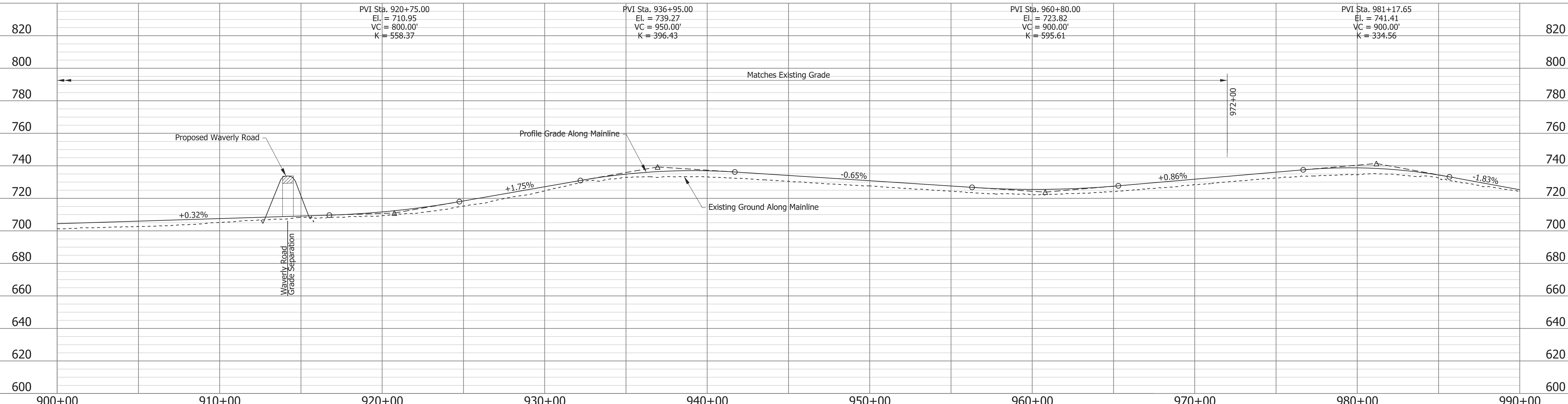
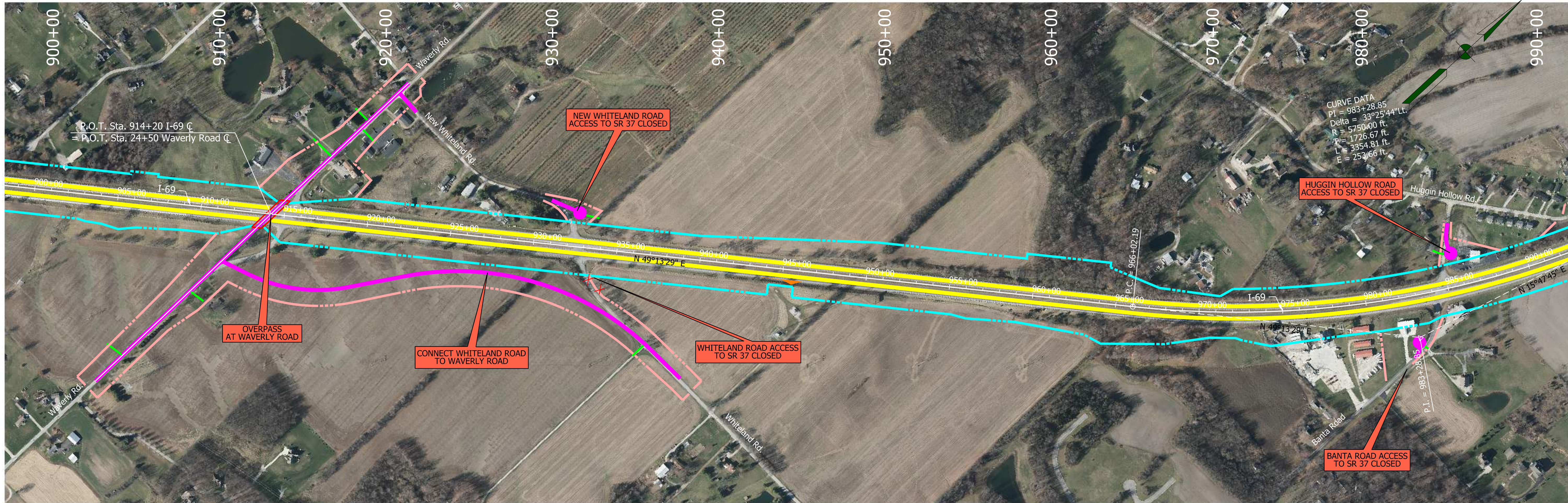
INDIANA  
DEPARTMENT OF TRANSPORTATION

SECTION 6 PLAN & PROFILE  
PREFERRED ALTERNATIVE

SCALE 1"=300'	BRIDGE FILE N/A
VERTICAL SCALE 1"=30'	DESIGNATION
SURVEY BOOK N/A	SHEETS PLN-09
CONTRACT RS-XXXXX	PROJECT

slescher  
 11/21/2017 2:01:24 pm  
 model:Sheet9  
 file: c:\addillo\pwi\slescher\greatlakes\00131076\372227-d-s-ph-300.dgn





LEGEND		
XXXXXX	Pavement Removal	— Driveways
—	Limited Access Right of Way	— Local Roads
—	Right of Way	— I-69 Lanes
—	Right of Way for Utilities	- - - Multiple Pipe or Box Structures
		— Bridges
		— Retaining Wall

RECOMMENDED FOR APPROVAL	DESIGN ENGINEER	DATE
DESIGNED: KRC	DRAWN: RJS	
CHECKED: JRG	CHECKED: KRC	

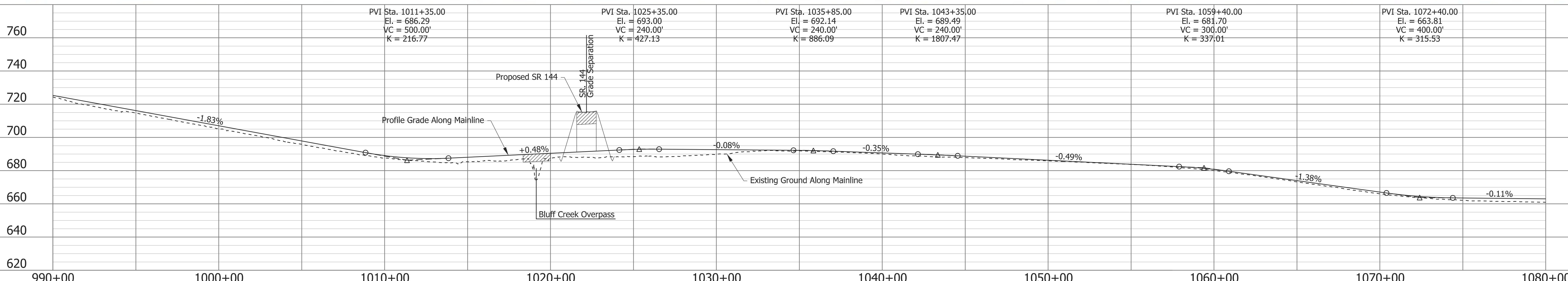
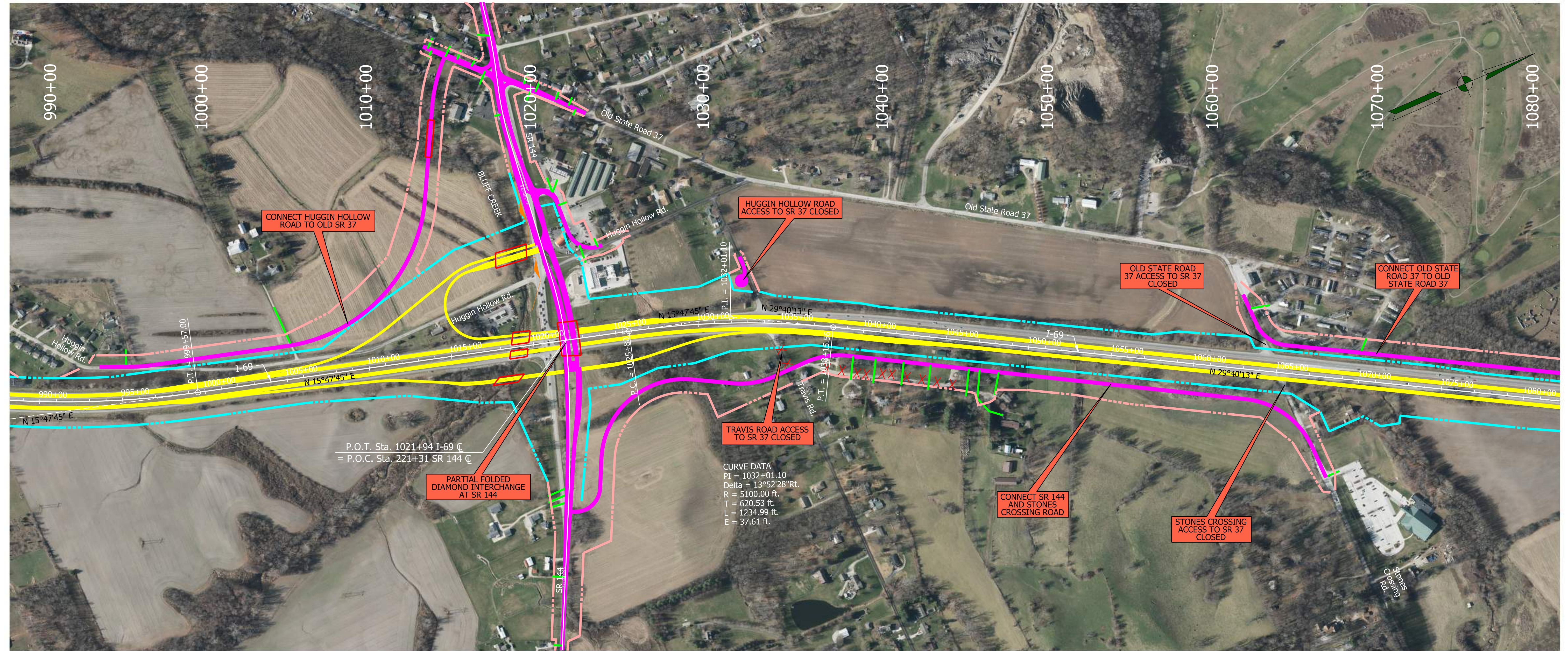
INDIANA  
DEPARTMENT OF TRANSPORTATION

SECTION 6 PLAN & PROFILE  
PREFERRED ALTERNATIVE

SCALE 1"=300'	BRIDGE FILE N/A
VERTICAL SCALE 1"=30'	DESIGNATION
SURVEY BOOK N/A	SHEETS of PROJECT
CONTRACT RS-XXXXX	PLN-10

slescher  
 11/21/2017 2:01:34 pm  
 model:Sheet10  
 file: c:\adillon\p\islescher\gratitakes\00131076\37227-d-s-ph-300.dgn





LEGEND		
XXXXXX	Pavement Removal	Driveways
--- (cyan)	Limited Access Right of Way	Local Roads
--- (orange)	Right of Way	I-69 Lanes
--- (yellow)	Right of Way for Utilities	Multiple Pipe or Box Structures
--- (red dashed)	Bridges	Retaining Wall

RECOMMENDED FOR APPROVAL	DESIGN ENGINEER	DATE
DESIGNED: KRC	DRAWN: RJS	
CHECKED: JRG	CHECKED: KRC	

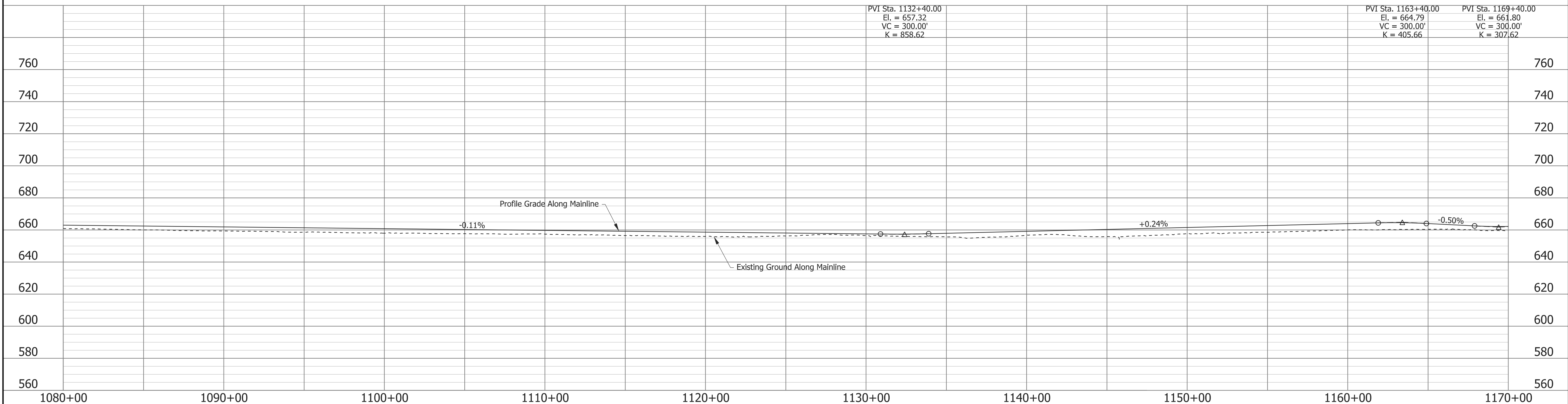
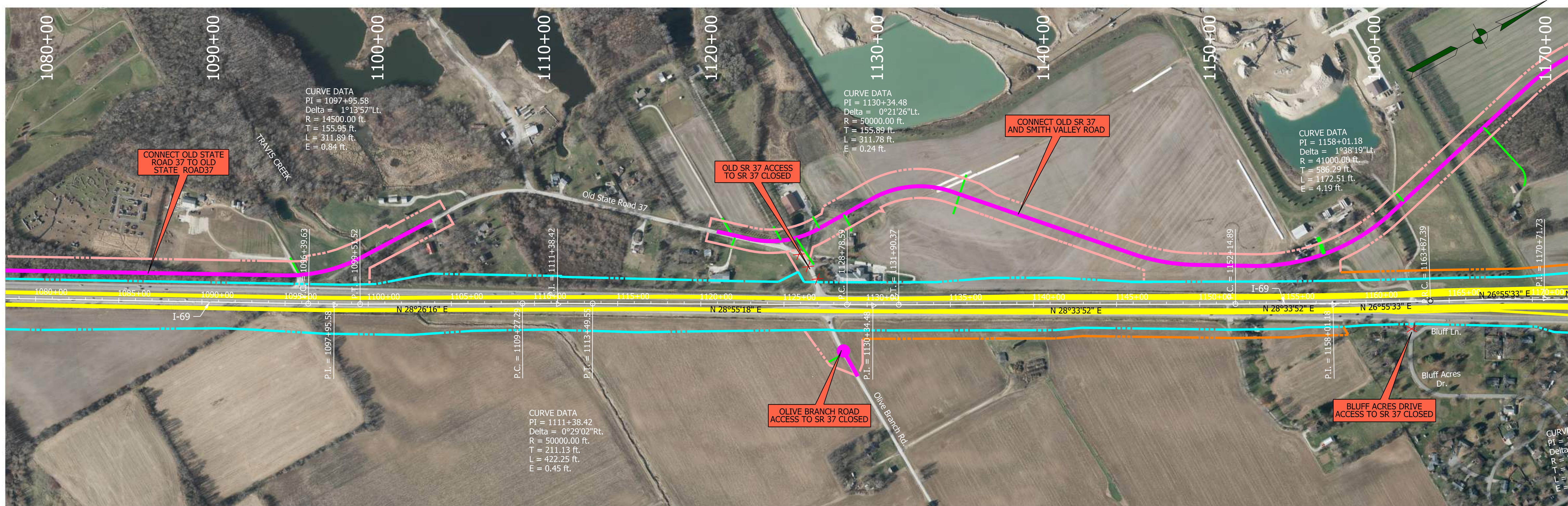
INDIANA  
DEPARTMENT OF TRANSPORTATION

SECTION 6 PLAN & PROFILE  
PREFERRED ALTERNATIVE

SCALE 1"=300'	BRIDGE FILE N/A
VERTICAL SCALE 1"=30'	DESIGNATION
SURVEY BOOK N/A	SHEETS of PROJECT
CONTRACT RS-XXXXX	PLN-11

slescher 11/21/2017 2:01:44 pm  
model: Sheet11  
file: c:\addallo\pws\slescher\greatlakes\00131076\37227-d-s-ph-300.dgn





LEGEND		
XXXXXX	Pavement Removal	Driveways
-----	Limited Access Right of Way	Local Roads
-----	Right of Way	I-69 Lanes
-----	Right of Way for Utilities	Multiple Pipe or Box Structures
-----		Bridges
-----		Retaining Wall

RECOMMENDED FOR APPROVAL	DESIGN ENGINEER	DATE
DESIGNED: KRC	DRAWN: RJS	
CHECKED: JRG	CHECKED: KRC	

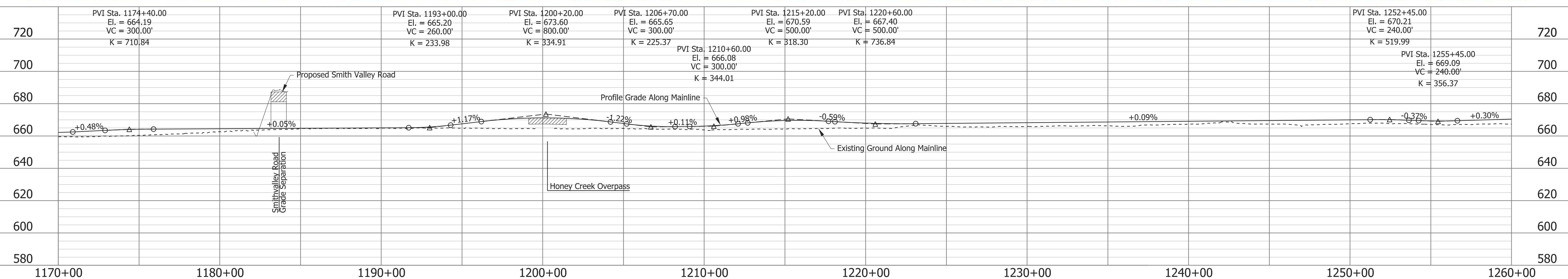
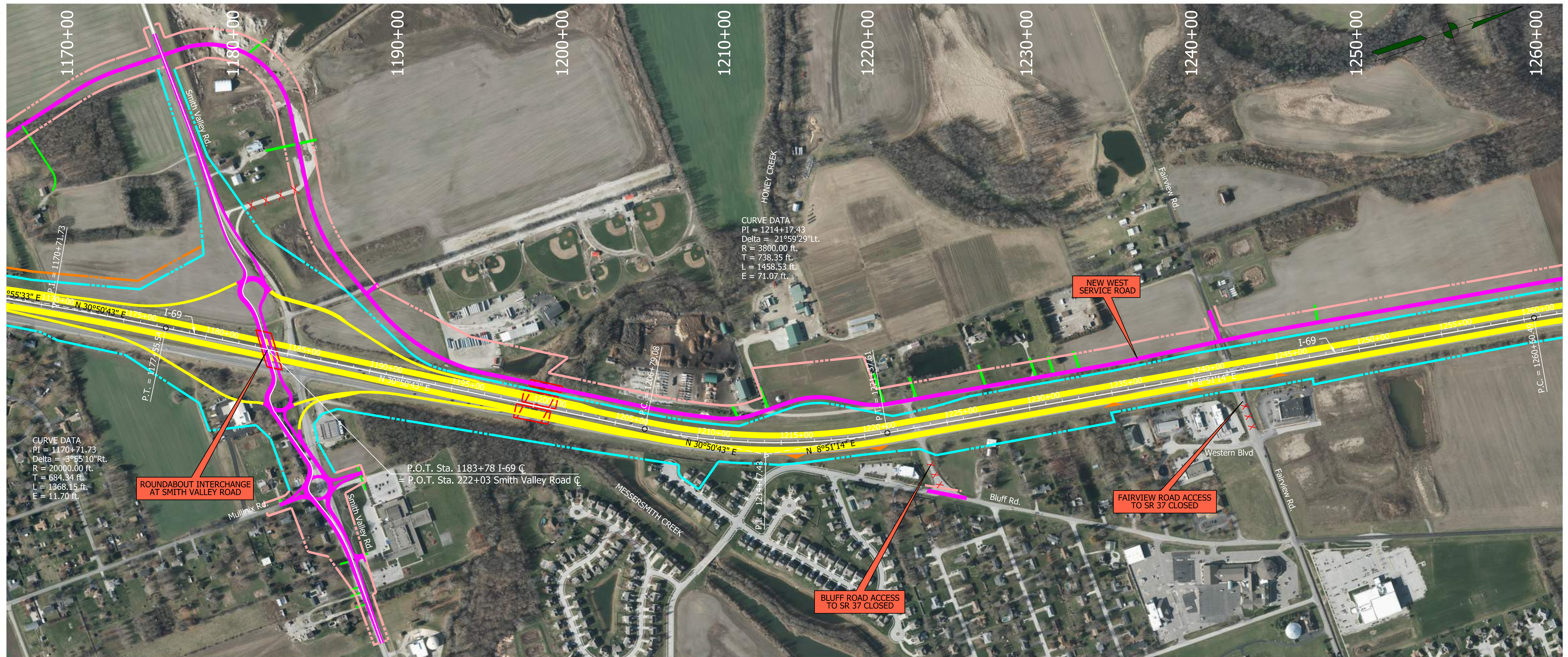
INDIANA  
DEPARTMENT OF TRANSPORTATION

SECTION 6 PLAN & PROFILE  
PREFERRED ALTERNATIVE

SCALE 1"=300'	BRIDGE FILE N/A
VERTICAL SCALE 1"=30'	DESIGNATION
SURVEY BOOK N/A	SHEETS of PROJECT
CONTRACT RS-XXXXX	PLN-12

slescher 11/21/2017 2:01:54 pm model:Sheet12 file: c:\adillon\pwi\slescher\greatlakes\00131076\37227-d-s-ph-300.dgn





LEGEND		
XXXXXX	Pavement Removal	— Driveways
—	Limited Access Right of Way	— Local Roads
—	Right of Way	— I-69 Lanes
—	Right of Way for Utilities	- - - Multiple Pipe or Box Structures
		— Bridges
		— Retaining Wall

RECOMMENDED FOR APPROVAL	DESIGN ENGINEER	DATE
DESIGNED: KRC	DRAWN: RJS	
CHECKED: JRG	CHECKED: KRC	

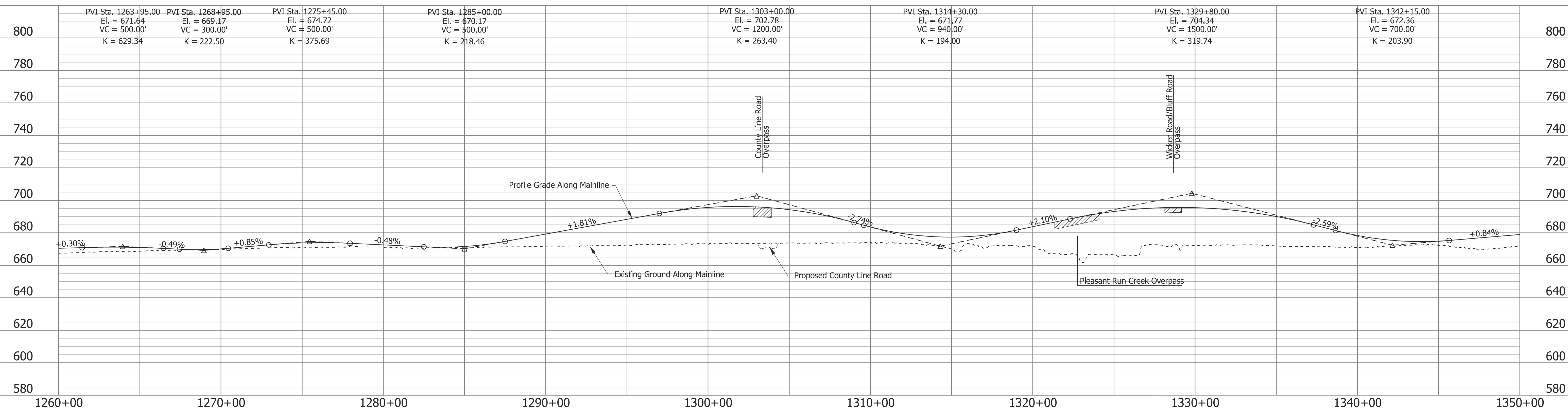
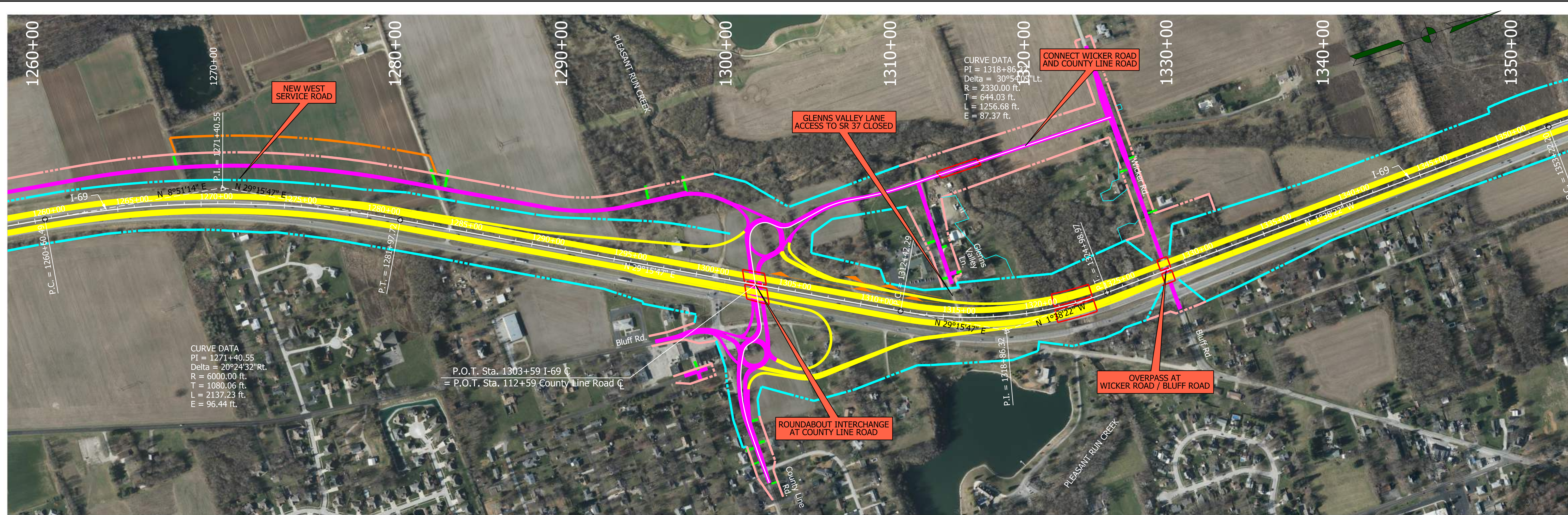
**INDIANA DEPARTMENT OF TRANSPORTATION**

**SECTION 6 PLAN & PROFILE PREFERRED ALTERNATIVE**

SCALE 1"=300'	BRIDGE FILE N/A
VERTICAL SCALE 1"=30'	DESIGNATION
SURVEY BOOK N/A	SHEETS of PROJECT
CONTRACT RS-XXXXX	PLN-13

slescher 11/21/2017 2:02:04 pm  
 model: Sheet13  
 file: c:\ad\dl\p\islescher\greatlakes\00131076\37227-rds-ph-300.dgn





LEGEND		
XXXXXX	Pavement Removal	Driveways
-----	Limited Access Right of Way	Local Roads
-----	Right of Way	I-69 Lanes
-----	Right of Way for Utilities	Multiple Pipe or Box Structures
-----		Bridges
-----		Retaining Wall

RECOMMENDED FOR APPROVAL	DESIGN ENGINEER	DATE
DESIGNED: KRC	DRAWN: RJS	
CHECKED: JRG	CHECKED: KRC	

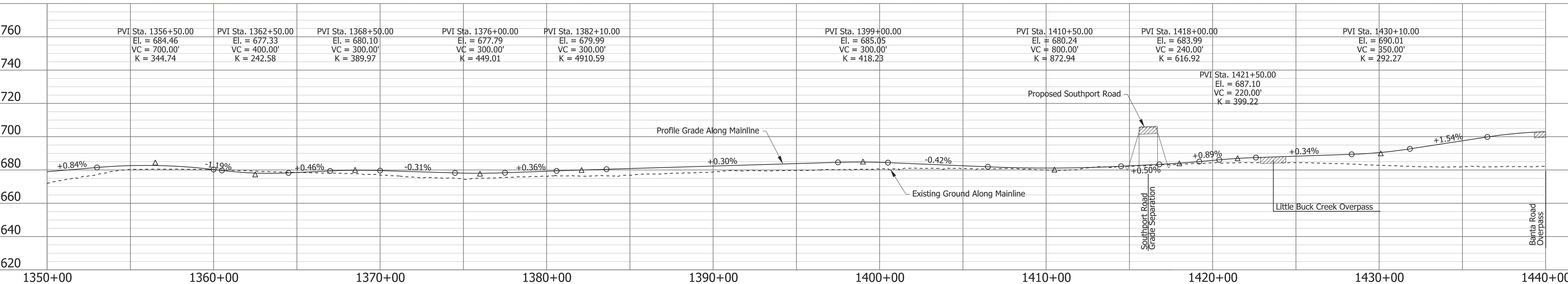
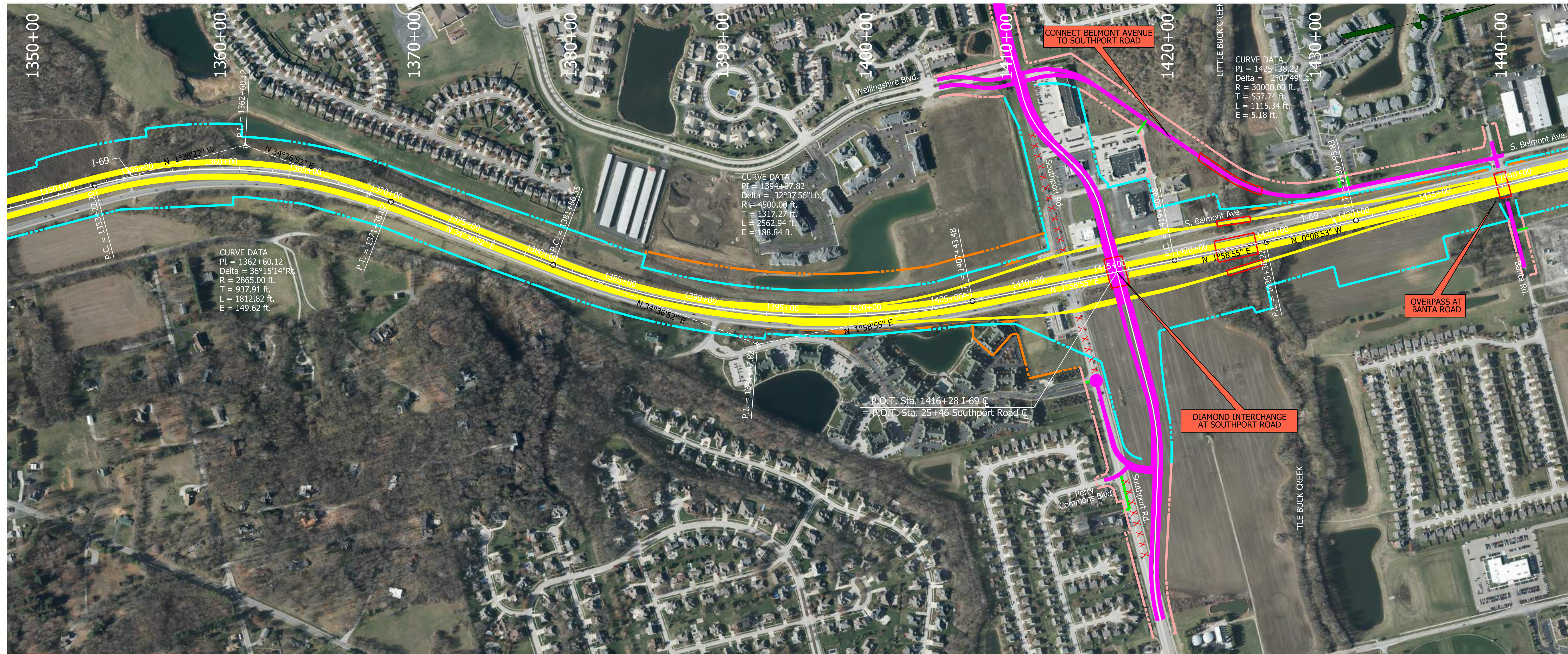
INDIANA  
DEPARTMENT OF TRANSPORTATION

SECTION 6 PLAN & PROFILE  
PREFERRED ALTERNATIVE

SCALE 1"=300'	BRIDGE FILE N/A
VERTICAL SCALE 1"=30'	DESIGNATION
SURVEY BOOK N/A	SHEETS of PROJECT
CONTRACT RS-XXXXX	PLN-14

slescher 11/21/2017 2:02:11 pm  
 model: Sheet14  
 file: c:\adillon\p\islescher\greatlakes\00131076\37227-rd-s-pln-300.dgn





LEGEND		
XXXXXX	Pavement Removal	Driveways
-----	Limited Access Right of Way	Local Roads
-----	Right of Way	I-69 Lanes
-----	Right of Way for Utilities	Multiple Pipe or Box Structures
-----		Bridges
-----		Retaining Wall

RECOMMENDED FOR APPROVAL	DESIGN ENGINEER	DATE
DESIGNED: KRC	DRAWN: RJS	
CHECKED: JRG	CHECKED: KRC	

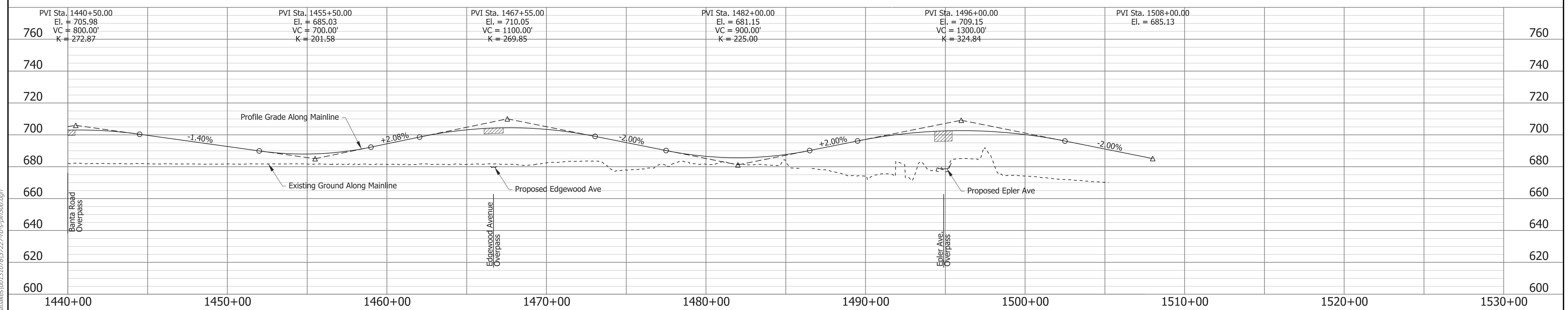
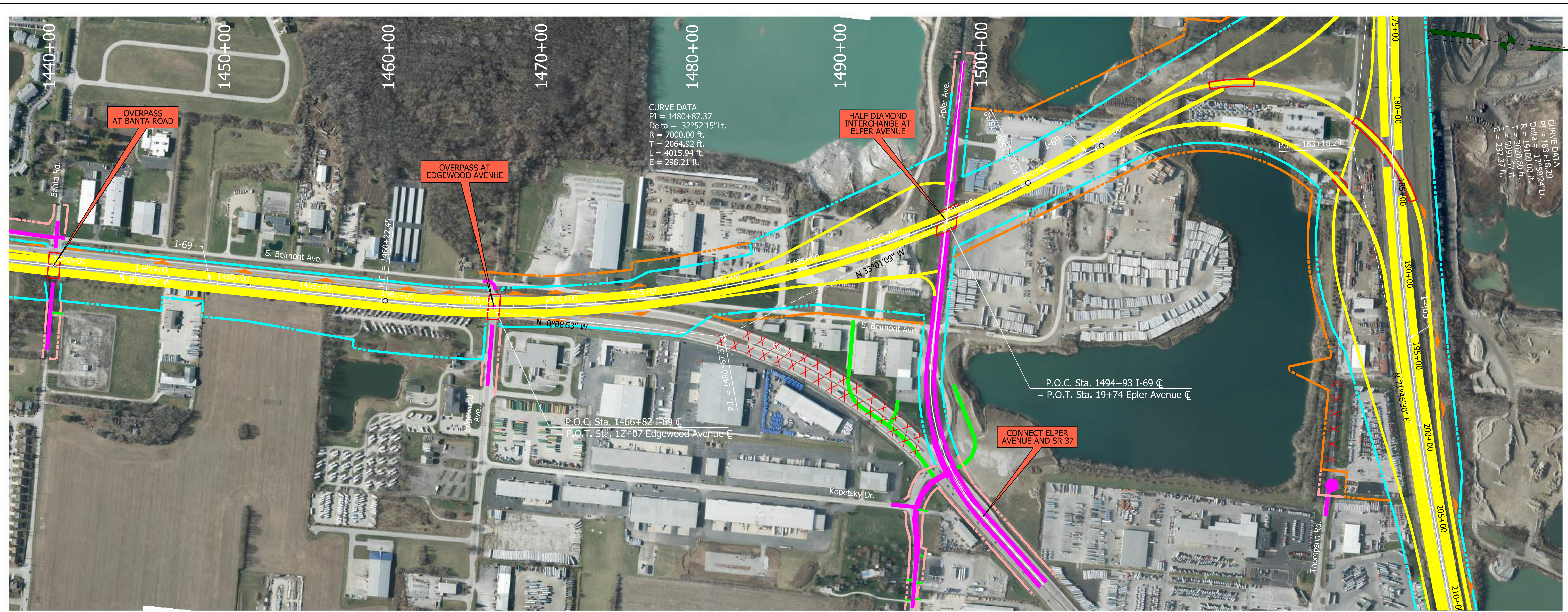
**INDIANA DEPARTMENT OF TRANSPORTATION**

**SECTION 6 PLAN & PROFILE PREFERRED ALTERNATIVE**

SCALE 1"=300'	BRIDGE FILE N/A
VERTICAL SCALE 1"=30'	DESIGNATION
SURVEY BOOK N/A	SHEETS of PROJECT
CONTRACT RS-XXXXX	PLN-15

slescher 11/21/2017 2:02:25 pm model:Sheet15 file: c:\adillon\pwi\slescher\greatlakes\00131076\37227-rd-s-ph-300.dgn





**LEGEND**

XXXXXX	Pavement Removal	Green Line	Driveways	Red Dashed Line	Multiple Pipe or Box Structures
Blue Dashed Line	Limited Access Right of Way	Magenta Line	Local Roads	Red Solid Line	Bridges
Red Dotted Line	Right of Way	Yellow Line	I-69 Lanes	Orange Triangle	Retaining Wall
Orange Dotted Line	Right of Way for Utilities				

RECOMMENDED FOR APPROVAL	DESIGN ENGINEER	DATE
DESIGNED: KRC	DRAWN: RJS	
CHECKED: JRG	CHECKED: KRC	

**INDIANA DEPARTMENT OF TRANSPORTATION**

**SECTION 6 PLAN & PROFILE PREFERRED ALTERNATIVE**

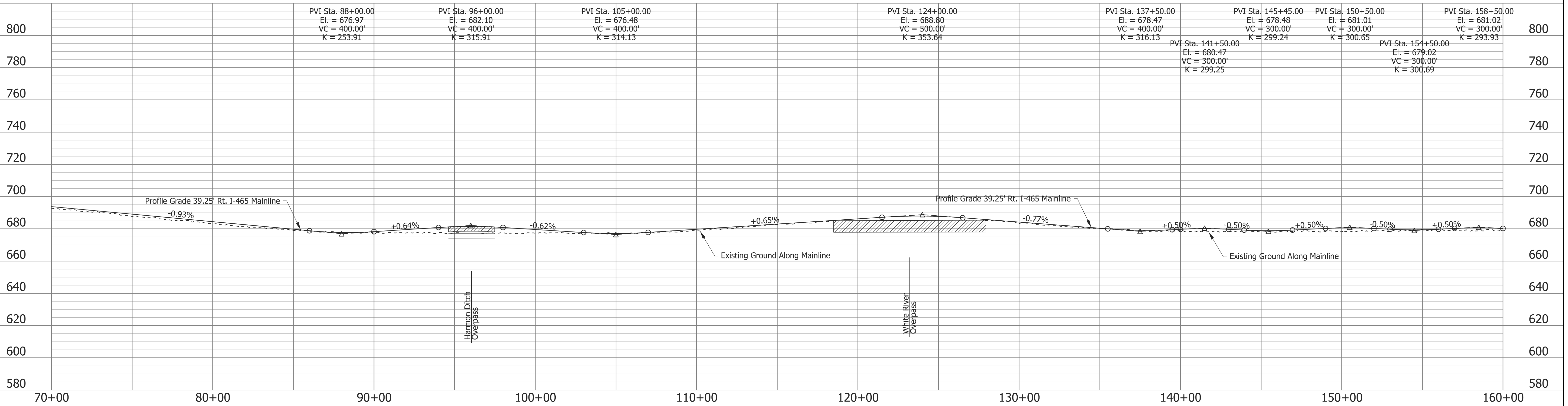
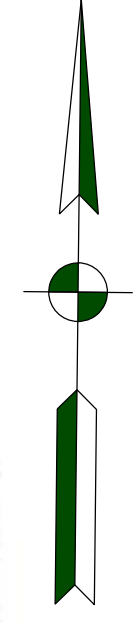
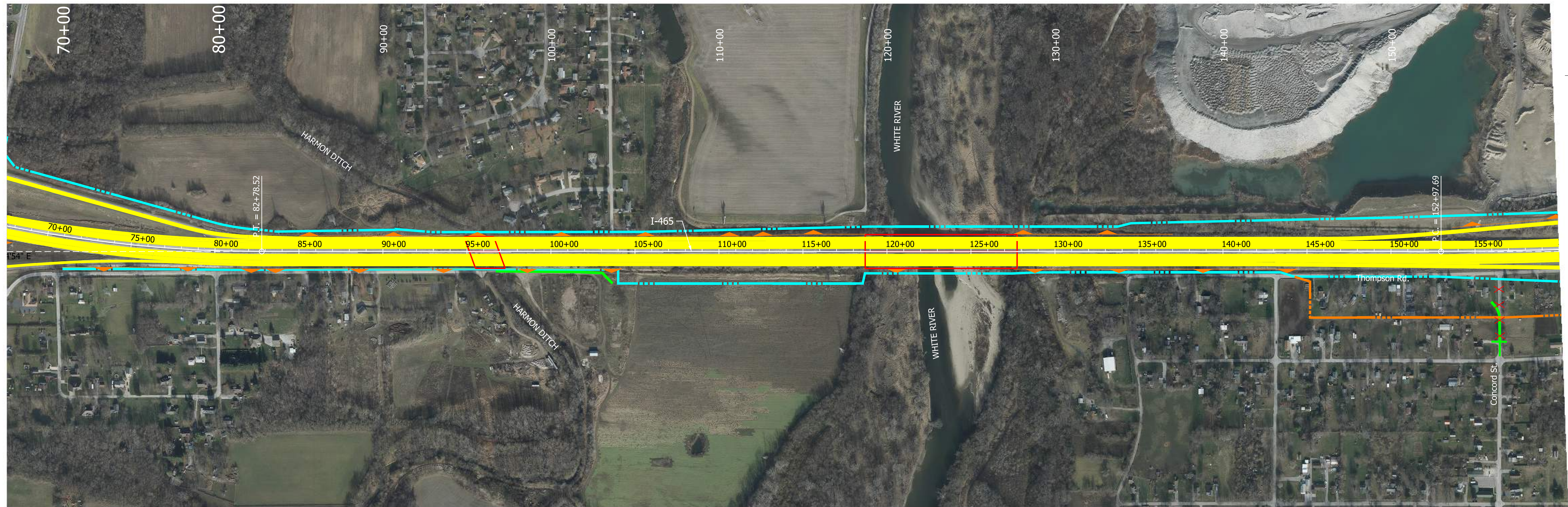
SCALE 1"=300' VERTICAL SCALE 1"=30'	BRIDGE FILE N/A DESIGNATION
SURVEY BOOK N/A	SHEETS of PROJECT
CONTRACT RS-XXXXX	PLN-16

slescher 11/21/2017 2:02:34 pm  
 model:Sheet16  
 file: c:\adillon\pwi\slescher\gratitakes\00131076\37227-rd-s-ph-300.dgn









LEGEND		
XXXXXXX	Pavement Removal	Driveways
-----	Limited Access Right of Way	Local Roads
-----	Right of Way	I-69 Lanes
-----	Right of Way for Utilities	Multiple Pipe or Box Structures
-----		Bridges
-----		Retaining Wall

RECOMMENDED FOR APPROVAL	DESIGN ENGINEER	DATE
DESIGNED: KRC	DRAWN: RJS	
CHECKED: JRG	CHECKED: KRC	

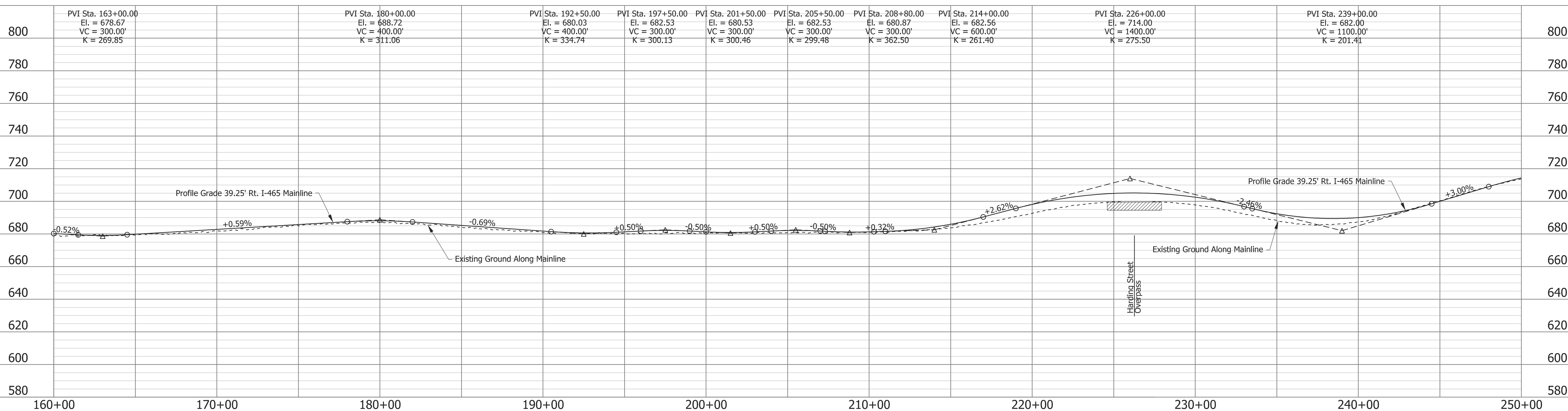
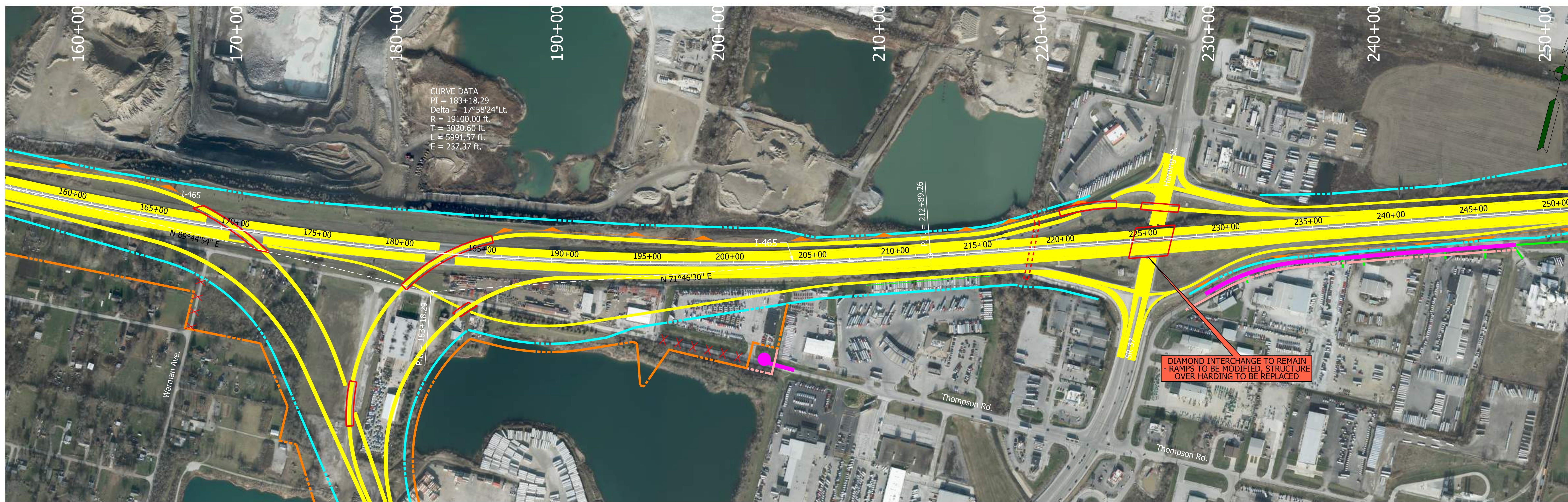
INDIANA  
DEPARTMENT OF TRANSPORTATION

SECTION 6 PLAN & PROFILE  
PREFERRED ALTERNATIVE

SCALE 1"=300'	BRIDGE FILE N/A
VERTICAL SCALE 1"=30'	DESIGNATION
SURVEY BOOK N/A	SHEETS of PROJECT
CONTRACT RS-XXXXX	PLN-18

slescher 11/21/2017 2:02:51 pm model:Sheet18 file: c:\ad\lib\p\islescher\greatlakes\00131076\37227-d-s-ph-300.dgn





LEGEND		
XXXXXX	Pavement Removal	Driveways
-----	Limited Access Right of Way	Local Roads
-----	Right of Way	I-69 Lanes
-----	Right of Way for Utilities	Multiple Pipe or Box Structures
-----		Bridges
-----		Retaining Wall

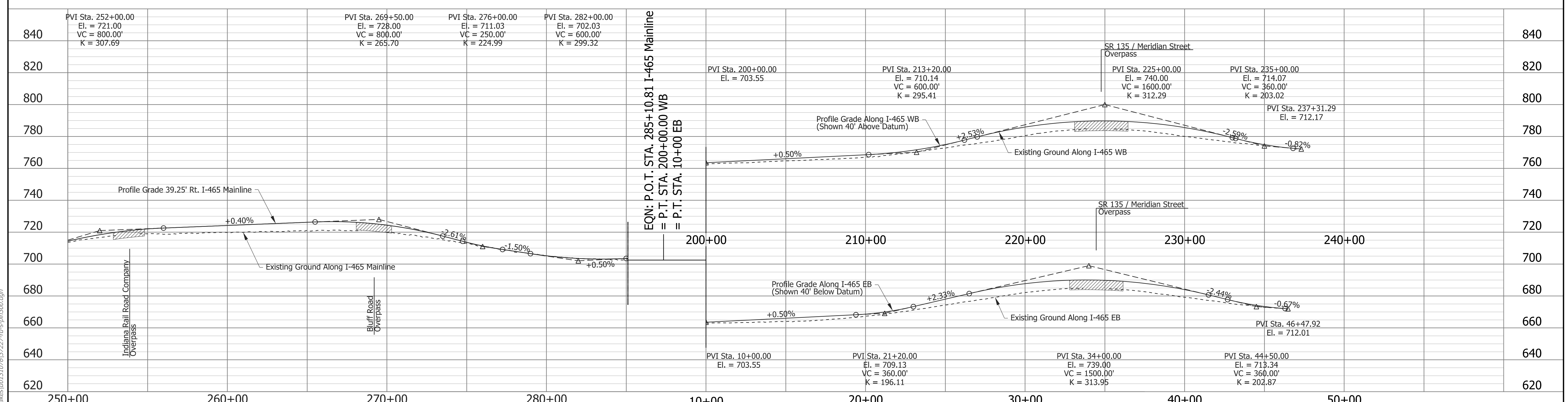
RECOMMENDED FOR APPROVAL	DESIGN ENGINEER	DATE
DESIGNED: KRC	DRAWN: RJS	
CHECKED: JRG	CHECKED: KRC	

INDIANA DEPARTMENT OF TRANSPORTATION

SECTION 6 PLAN & PROFILE PREFERRED ALTERNATIVE

SCALE 1"=300' VERTICAL SCALE 1"=30'	BRIDGE FILE N/A DESIGNATION
SURVEY BOOK N/A CONTRACT RS-XXXXX	SHEETS of PROJECT PLN-19





LEGEND		
XXXXXX	Pavement Removal	Driveways
-----	Limited Access Right of Way	Local Roads
-----	Right of Way	I-69 Lanes
-----	Right of Way for Utilities	Multiple Pipe or Box Structures
-----		Bridges
-----		Retaining Wall

RECOMMENDED FOR APPROVAL	DESIGN ENGINEER	DATE
DESIGNED: KRC	DRAWN: RJS	
CHECKED: JRG	CHECKED: KRC	

INDIANA  
DEPARTMENT OF TRANSPORTATION

SECTION 6 PLAN & PROFILE  
PREFERRED ALTERNATIVE

SCALE 1"=300'	BRIDGE FILE N/A
VERTICAL SCALE 1"=30'	DESIGNATION
SURVEY BOOK N/A	SHEETS of PROJECT
CONTRACT RS-XXXXX	PLN-20

slescher  
 11/21/2017 2:03:08 pm  
 model: Sheet20  
 file: c:\landtbl\p\islescher\greatlakes\0131076\17227-rd-p-hn300.dgn