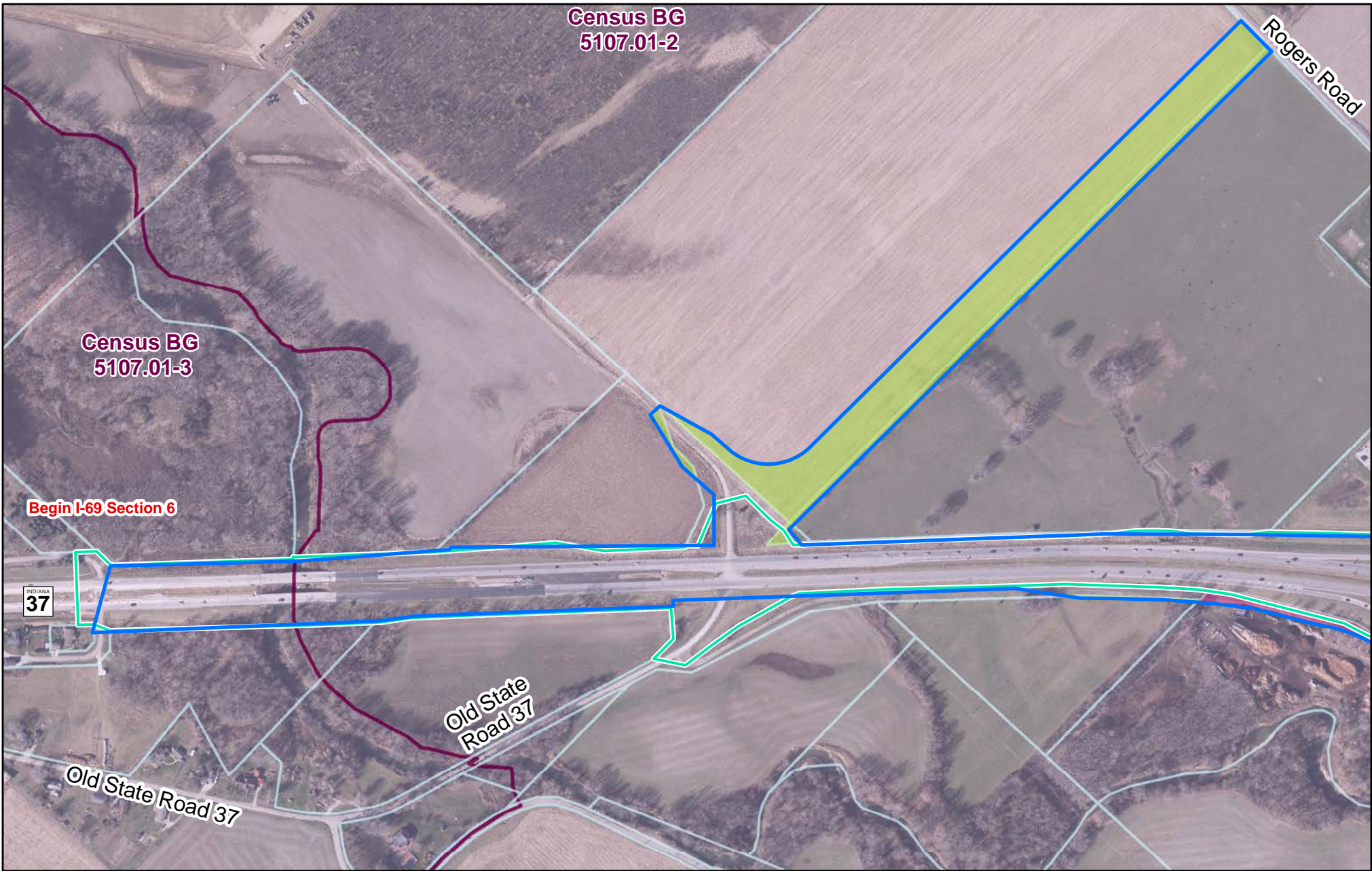
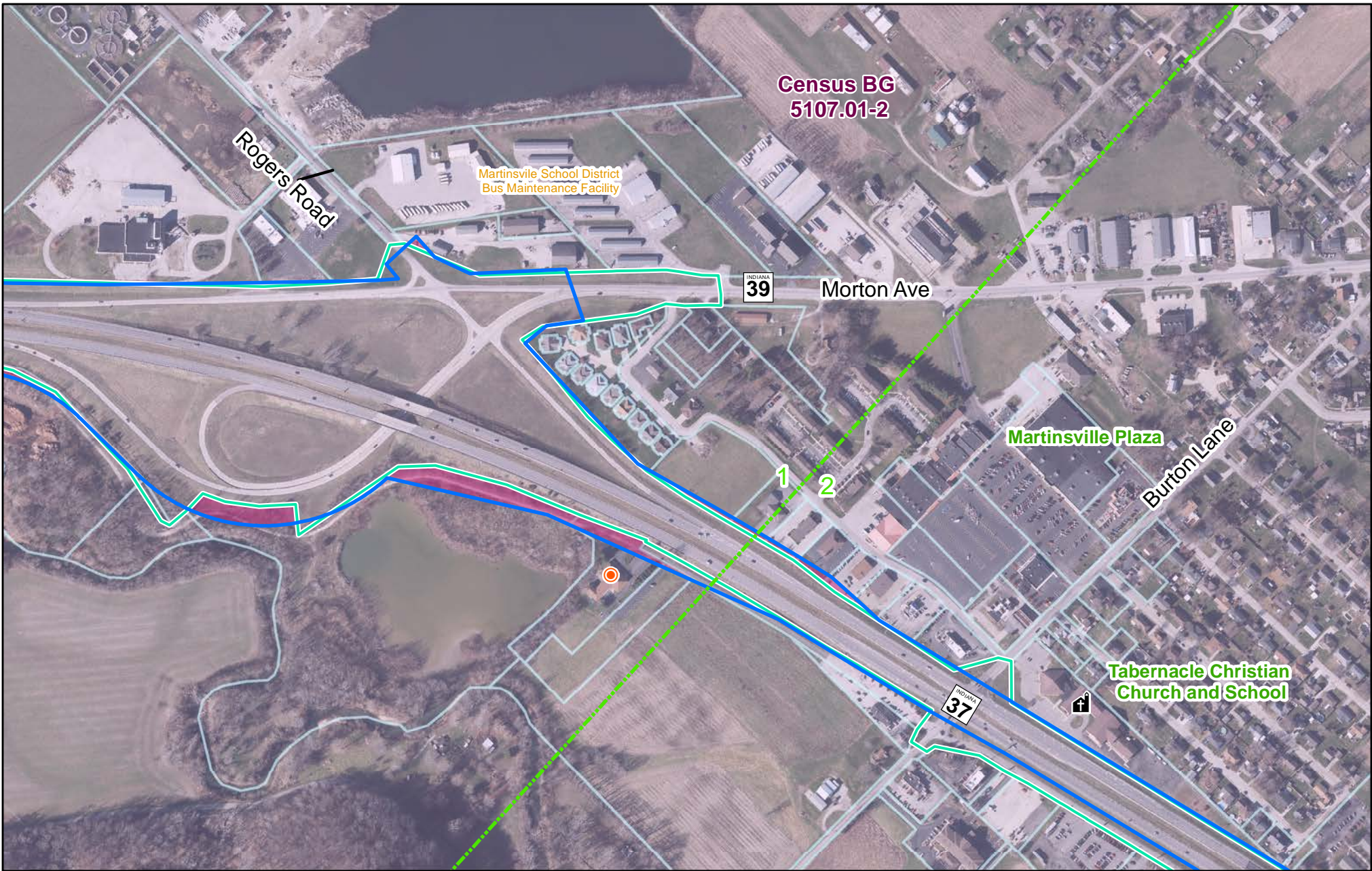


	<b>Legend</b>		<b>ALTERNATIVE C3</b>	
	Map Page Number	Interstate Highways	Local Roads	
Centerlines	State and US Highways	County Line		



	<b>POTENTIAL ACQUISITIONS AND RELOCATIONS</b>					Elevated Minority and/or Low Income Census Block Groups <b>ALTERNATIVE C3</b> Page 1 of 35    1 Inch=500 Feet 0    250    500 
	Alternative C3 Right of Way	Agricultural	Government Owned	Potential Relocation	Elevated Minority and/or Low Income Census Block Groups	
	Assumed Existing State Right of Way	Commercial; Industrial	Residential - Multifamily	TaxParcel	Non Elevated Census Block Groups	
Subsection Line	Private Institution	Residential - Single Family				



**Legend**

- ▭ Alternative C3 Right of Way
- ▭ Assumed Existing State Right of Way
- - - Subsection Line

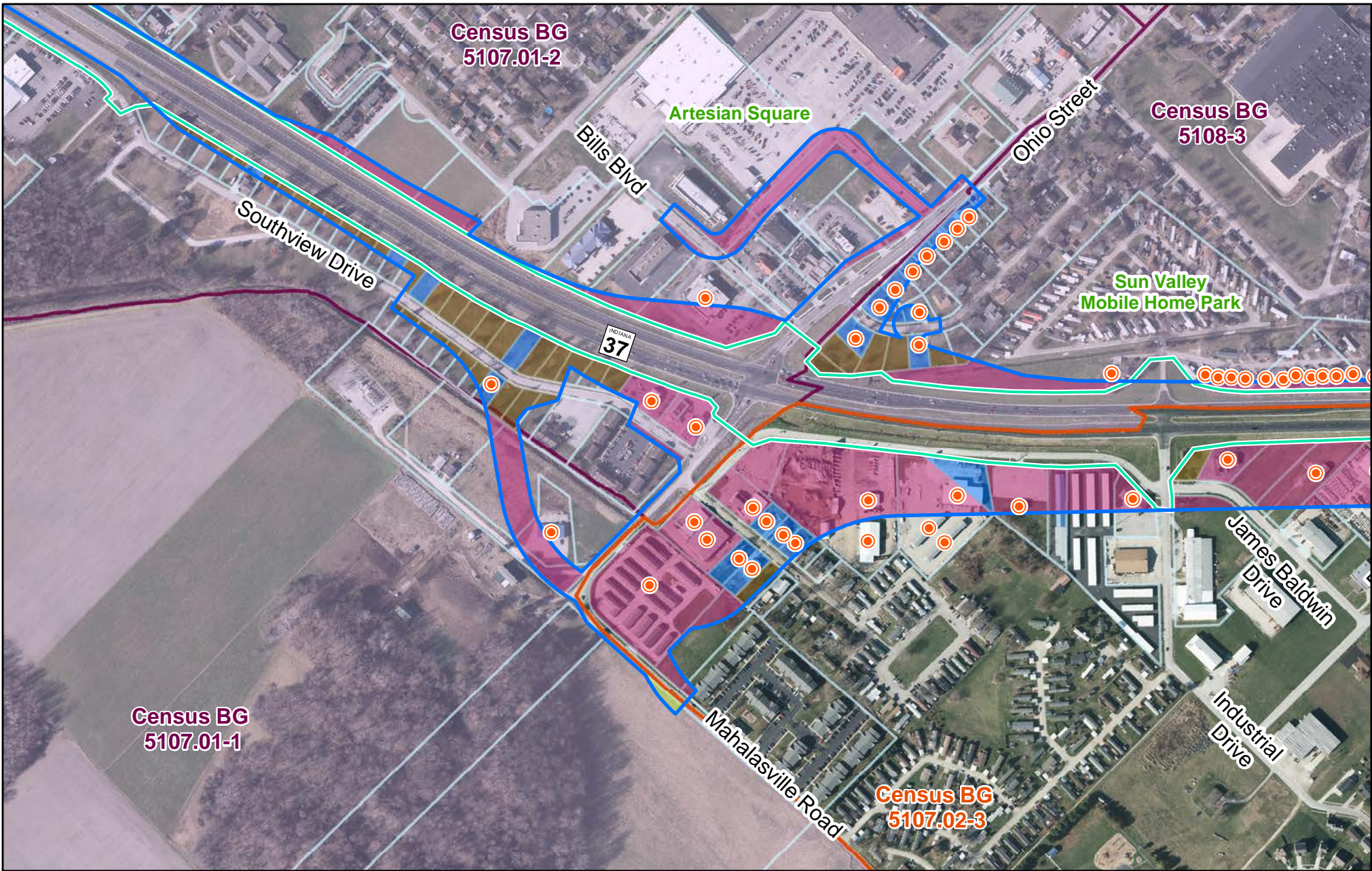
**POTENTIAL ACQUISITIONS AND RELOCATIONS**

- ▭ Agricultural
- ▭ Government Owned
- Potential Relocation
- ▭ Commercial; Industrial
- ▭ Residential - Multifamily
- ▭ Residential - Single Family
- ▭ Private Institution
- ▭ TaxParcel
- ▭ Non Elevated Census Block Groups

- ▭ Elevated Minority and/or Low Income Census Block Groups

**ALTERNATIVE C3**

Page 2 of 35 1 Inch=500 Feet  
 0 250 500 Feet



**Legend**

- ▭ Alternative C3 Right of Way
- ▭ Assumed Existing State Right of Way
- - - Subsection Line

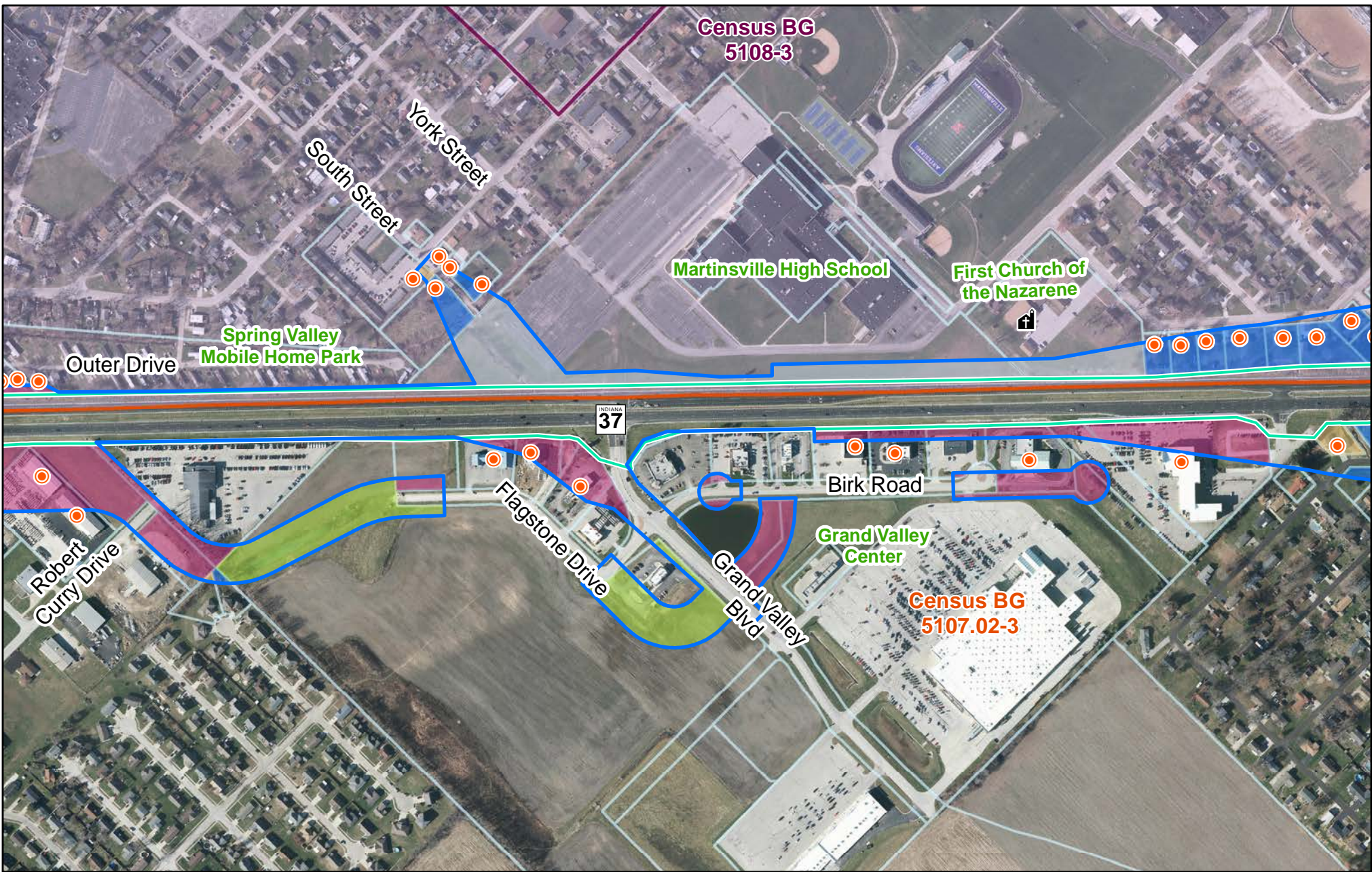
- ▭ Agricultural
- ▭ Commercial; Industrial
- ▭ Private Institution
- ▭ Government Owned
- ▭ Residential - Multifamily
- ▭ Residential - Single Family

- Potential Relocation
- ▭ TaxParcel
- ▭ Non Elevated Census Block Groups

Elevated  
Minority and/or  
Low Income  
Census Block  
Groups

**ALTERNATIVE C3**

Page 3 of 35 1 Inch=500 Feet  
0 250 500  
 Feet



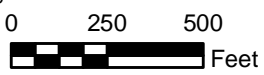
**Legend**

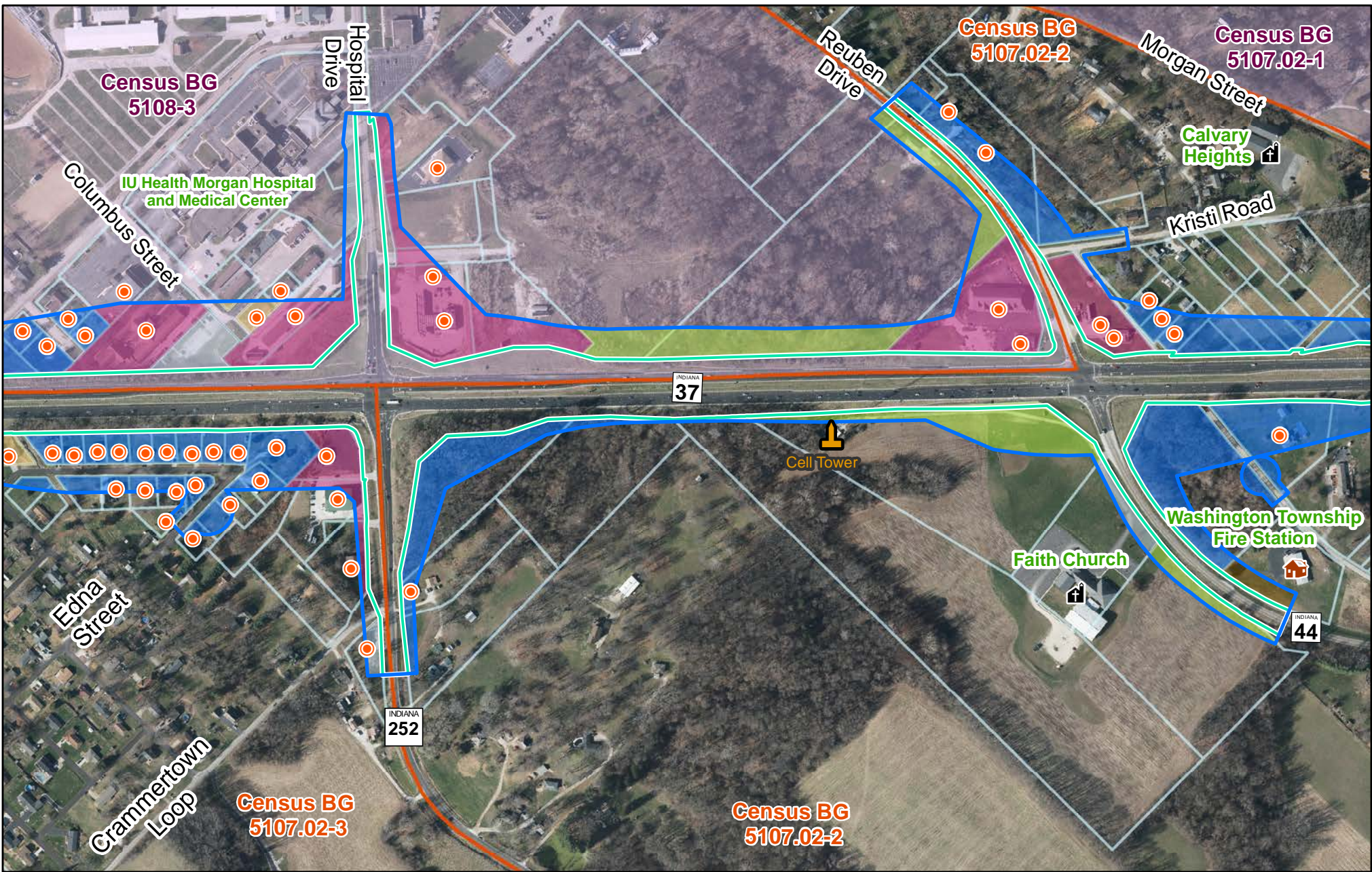
- ▭ Alternative C3 Right of Way
- ▭ Agricultural
- ▭ Government Owned
- Potential Relocation
- ▭ Assumed Existing State Right of Way
- ▭ Commercial; Industrial
- ▭ Residential - Multifamily
- ▭ TaxParcel
- - - Subsection Line
- ▭ Private Institution
- ▭ Residential - Single Family
- ▭ Non Elevated Census Block Groups

Elevated  
Minority and/or  
Low Income  
Census Block  
Groups

**ALTERNATIVE C3**

Page 4 of 35 1 Inch=500 Feet





**Legend**

- ▭ Alternative C3 Right of Way
- ▭ Assumed Existing State Right of Way
- ⋯ Subsection Line

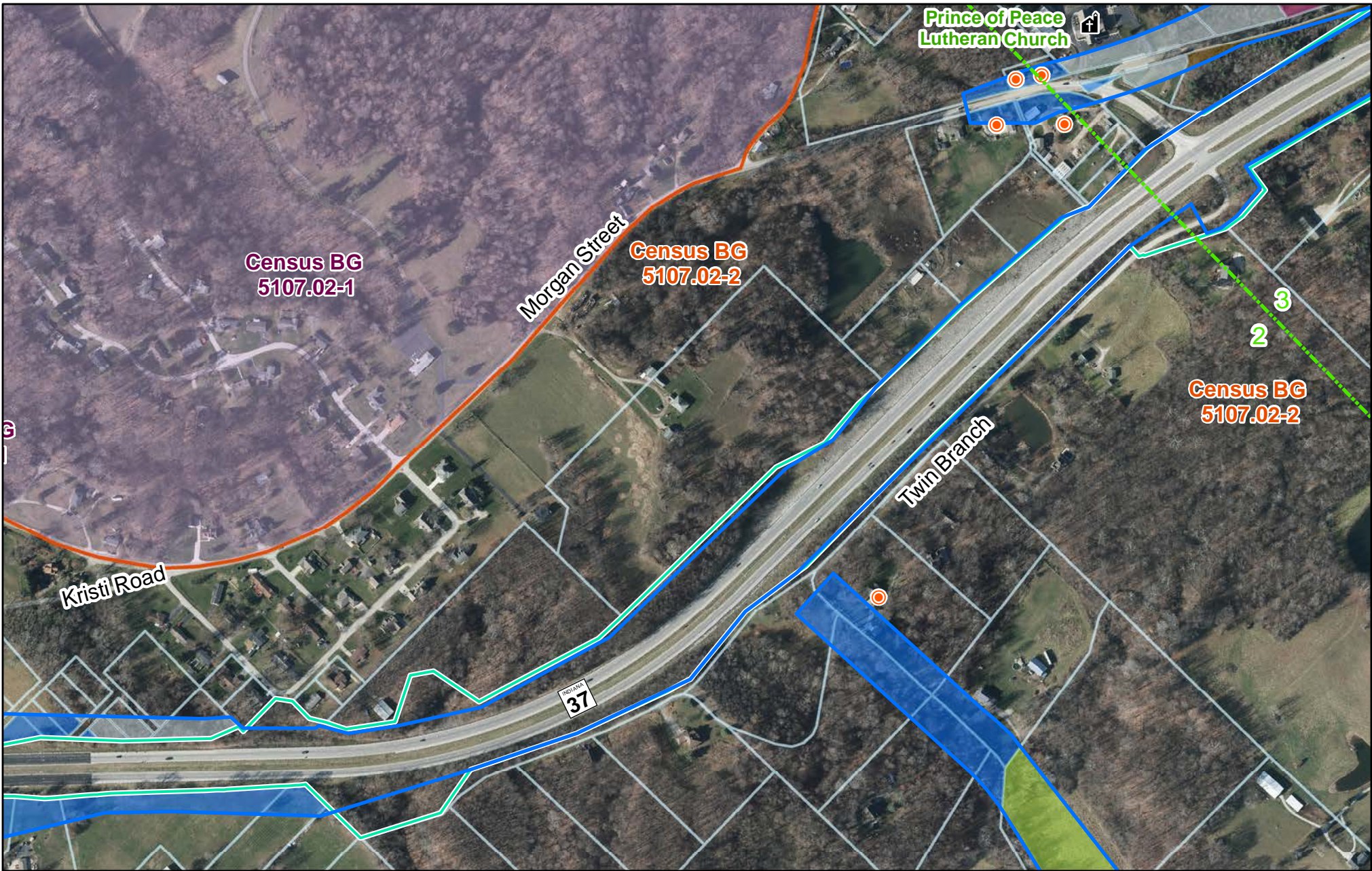
**POTENTIAL ACQUISITIONS AND RELOCATIONS**

- ▭ Agricultural
- ▭ Commercial; Industrial
- ▭ Private Institution
- ▭ Government Owned
- ▭ Residential - Multifamily
- ▭ Residential - Single Family
- Potential Relocation
- ▭ TaxParcel
- ▭ Non Elevated Census Block Groups

Elevated Minority and/or Low Income Census Block Groups

**ALTERNATIVE C3**

Page 5 of 35 1 Inch=500 Feet  
 0 250 500 Feet



**Legend**

- ▭ Alternative C3 Right of Way
- ▭ Assumed Existing State Right of Way
- - - Subsection Line

- ▭ Agricultural
- ▭ Commercial; Industrial
- ▭ Private Institution
- ▭ Government Owned
- ▭ Residential - Multifamily
- ▭ Residential - Single Family

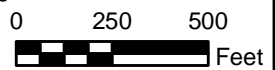
- Potential Relocation
- ▭ TaxParcel
- ▭ Non Elevated Census Block Groups

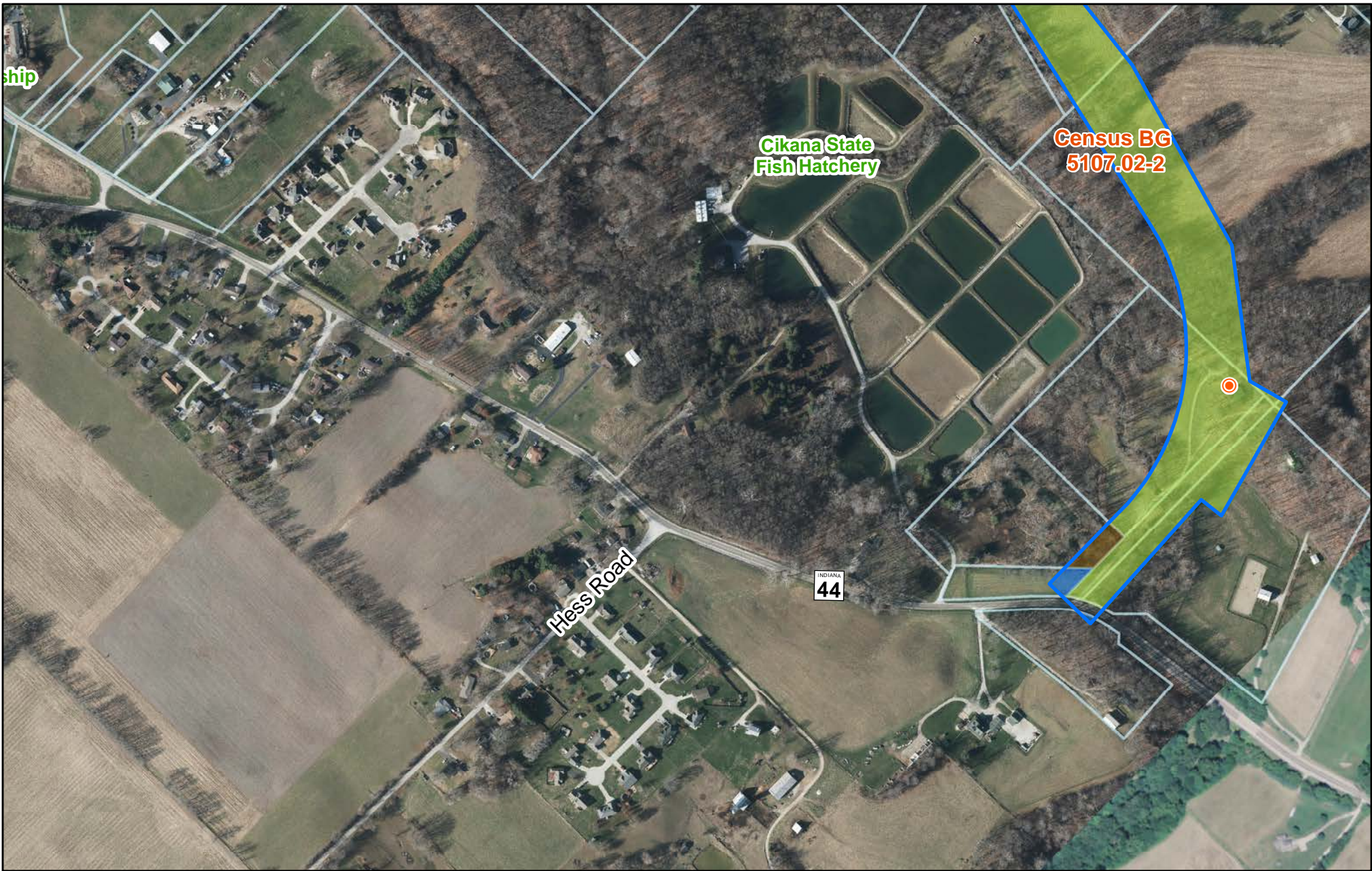
- ▭ Elevated Minority and/or Low Income Census Block Groups

**POTENTIAL ACQUISITIONS AND RELOCATIONS**

**ALTERNATIVE C3**

Page 6 of 35 1 Inch=500 Feet





**Legend**

- ▭ Alternative C3 Right of Way
- ▭ Assumed Existing State Right of Way
- ⋯ Subsection Line

- ▭ Agricultural
- ▭ Commercial; Industrial
- ▭ Private Institution

- ▭ Government Owned
- ▭ Residential - Multifamily
- ▭ Residential - Single Family

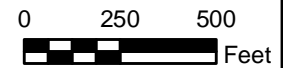
- ⊙ Potential Relocation
- ▭ TaxParcel
- ▭ Non Elevated Census Block Groups

- ▭ Elevated Minority and/or Low Income Census Block Groups

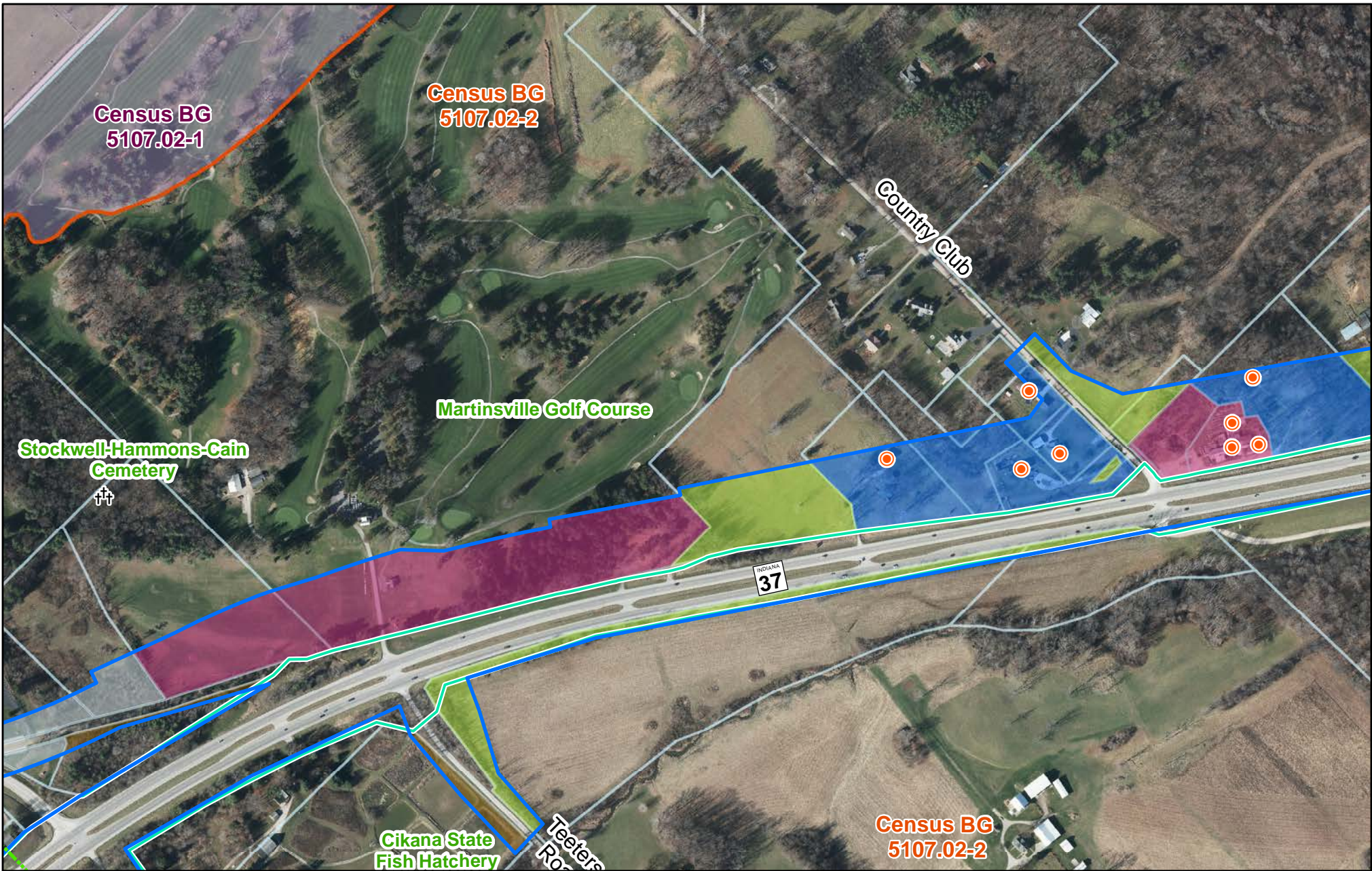
**POTENTIAL ACQUISITIONS AND RELOCATIONS**

**ALTERNATIVE C3**

Page 7 of 35 1 Inch=500 Feet







**Legend**

- ▬ Alternative C3 Right of Way
- ▬ Assumed Existing State Right of Way
- ⋯ Subsection Line

**POTENTIAL ACQUISITIONS AND RELOCATIONS**

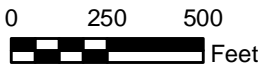
- Agricultural
- Commercial; Industrial
- Private Institution
- Government Owned
- Residential - Multifamily
- Residential - Single Family

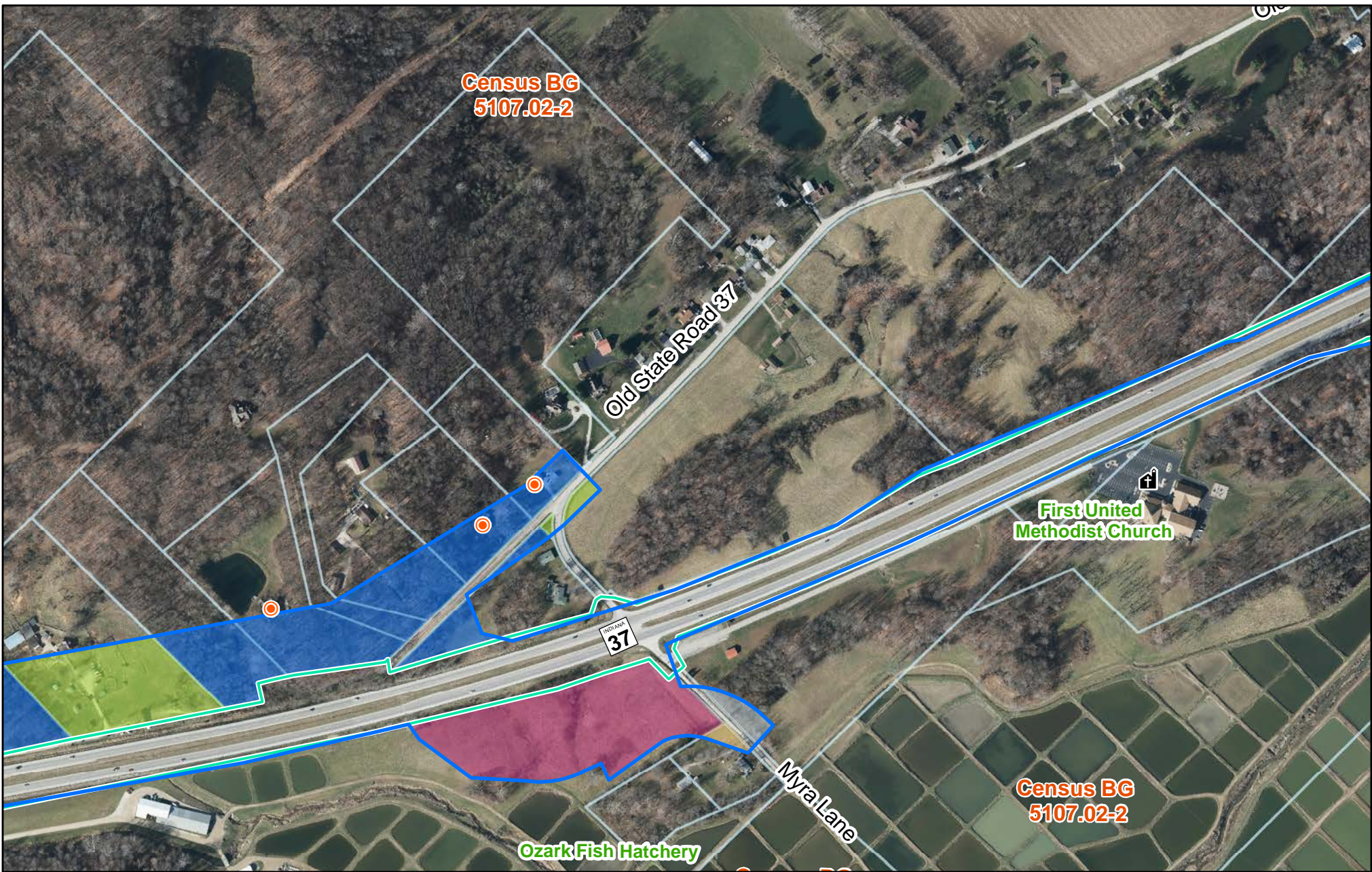
- Potential Relocation
- ▭ TaxParcel
- ▭ Non Elevated Census Block Groups

Elevated  
Minority and/or  
Low Income  
Census Block  
Groups

**ALTERNATIVE C3**

Page 8 of 35 1 Inch=500 Feet





**Legend**

- ▭ Alternative C3 Right of Way
- ▭ Assumed Existing State Right of Way
- ⋯ Subsection Line

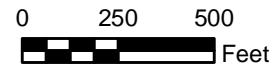
- ▭ Agricultural
- ▭ Commercial; Industrial
- ▭ Private Institution
- ▭ Government Owned
- ▭ Residential - Multifamily
- ▭ Residential - Single Family

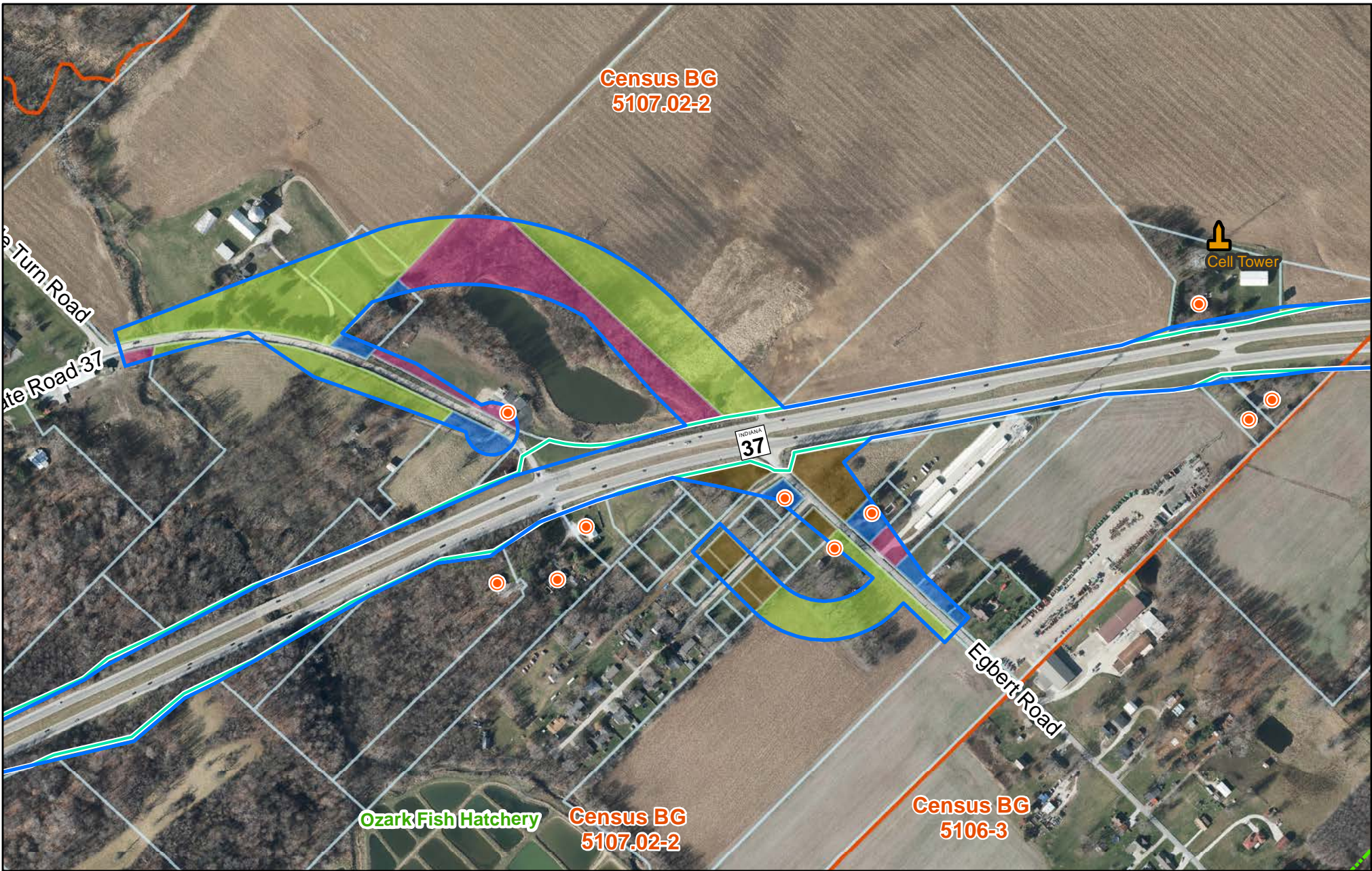
- Potential Relocation
- TaxParcel
- Non Elevated Census Block Groups

Elevated  
Minority and/or  
Low Income  
Census Block  
Groups

**ALTERNATIVE C3**

Page 9 of 35 1 Inch=500 Feet





**Legend**

- ▭ Alternative C3 Right of Way
- ▭ Assumed Existing State Right of Way
- - - Subsection Line

- ▭ Agricultural
- ▭ Commercial; Industrial
- ▭ Private Institution

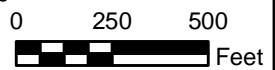
- ▭ Government Owned
- ▭ Residential - Multifamily
- ▭ Residential - Single Family

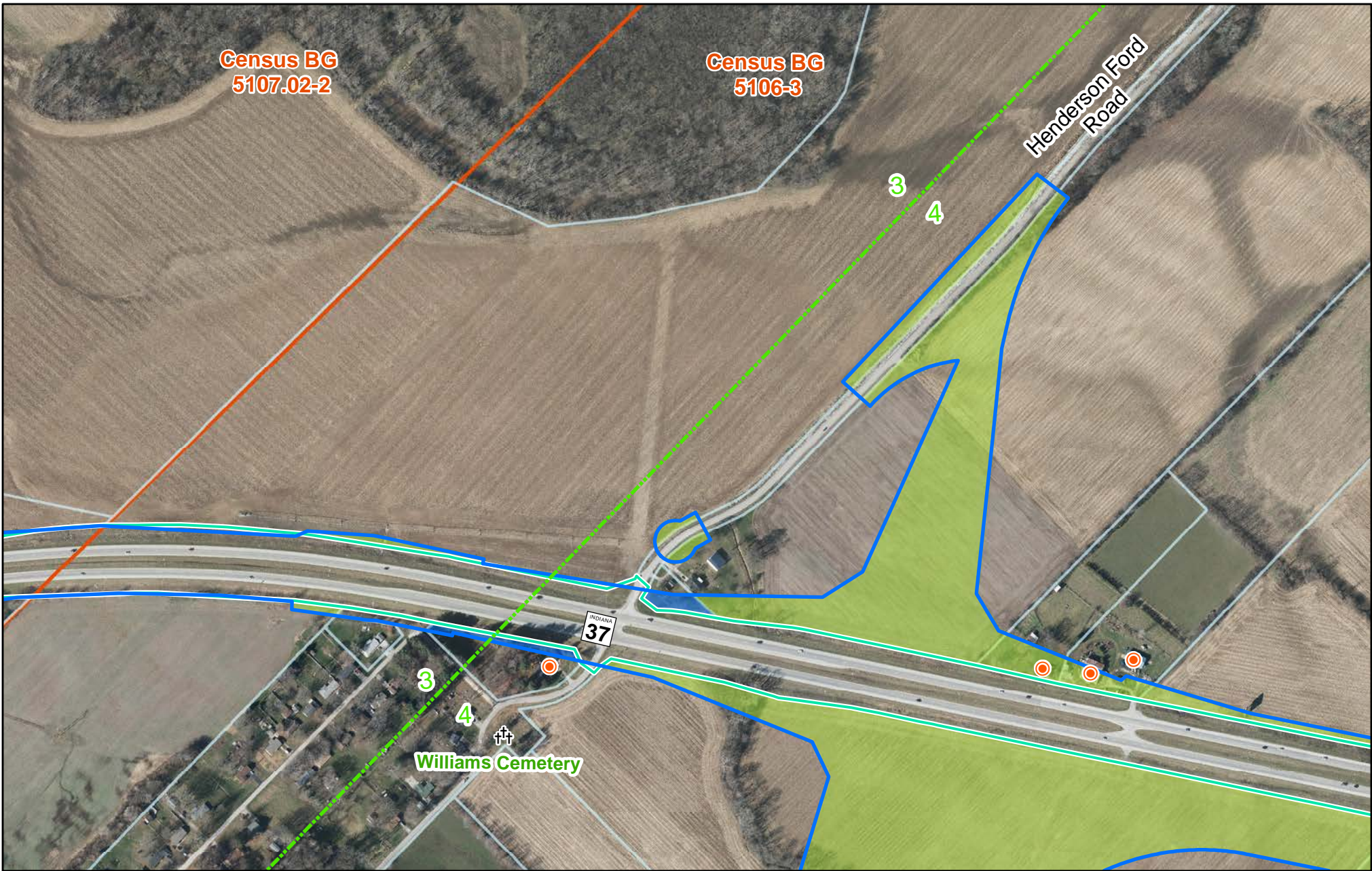
- Potential Relocation
- ▭ TaxParcel
- ▭ Non Elevated Census Block Groups

Elevated  
Minority and/or  
Low Income  
Census Block  
Groups

**ALTERNATIVE C3**

Page 10 of 35 1 Inch=500 Feet





**Legend**

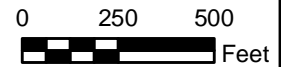
- Alternative C3 Right of Way
- Assumed Existing State Right of Way
- Subsection Line

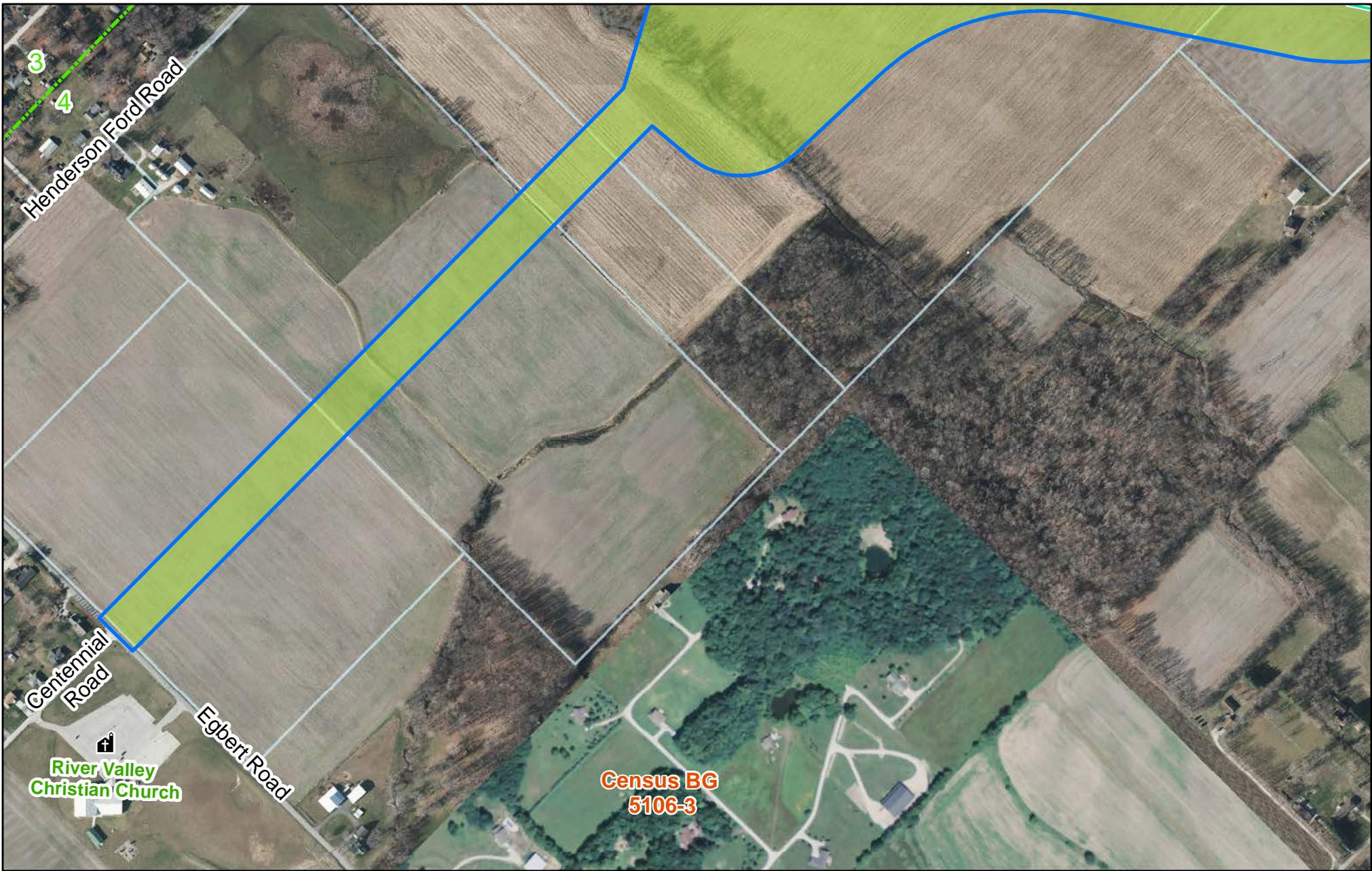
**POTENTIAL ACQUISITIONS AND RELOCATIONS**

- Agricultural
- Government Owned
- Residential - Multifamily
- Residential - Single Family
- Commercial; Industrial
- Private Institution
- TaxParcel
- Non Elevated Census Block Groups
- Potential Relocation

- Elevated Minority and/or Low Income Census Block Groups

**ALTERNATIVE C3**





**Legend**

- Alternative C3 Right of Way
- Assumed Existing State Right of Way
- Subsection Line

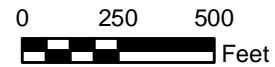
- Agricultural
- Commercial; Industrial
- Private Institution

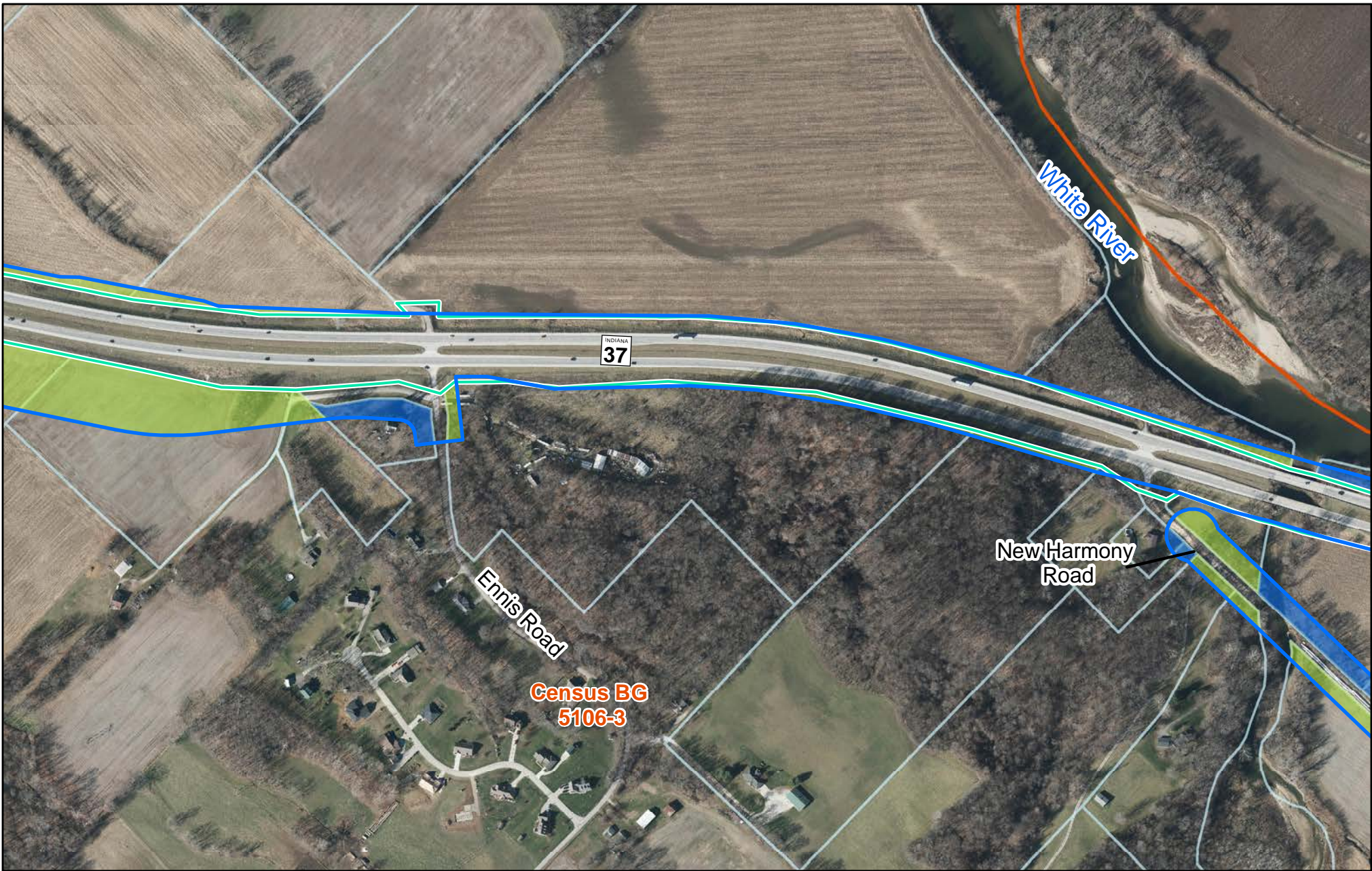
- Government Owned
- Residential - Multifamily
- Residential - Single Family

- Potential Relocation
- TaxParcel
- Non Elevated Census Block Groups

Elevated Minority and/or Low Income Census Block Groups

**ALTERNATIVE C3**





**Legend**

- ▭ Alternative C3 Right of Way
- ▭ Assumed Existing State Right of Way
- ▭ Subsection Line

- ▭ Agricultural
- ▭ Commercial; Industrial
- ▭ Private Institution

- ▭ Government Owned
- ▭ Residential - Multifamily
- ▭ Residential - Single Family

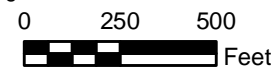
- Potential Relocation
- ▭ TaxParcel
- ▭ Non Elevated Census Block Groups

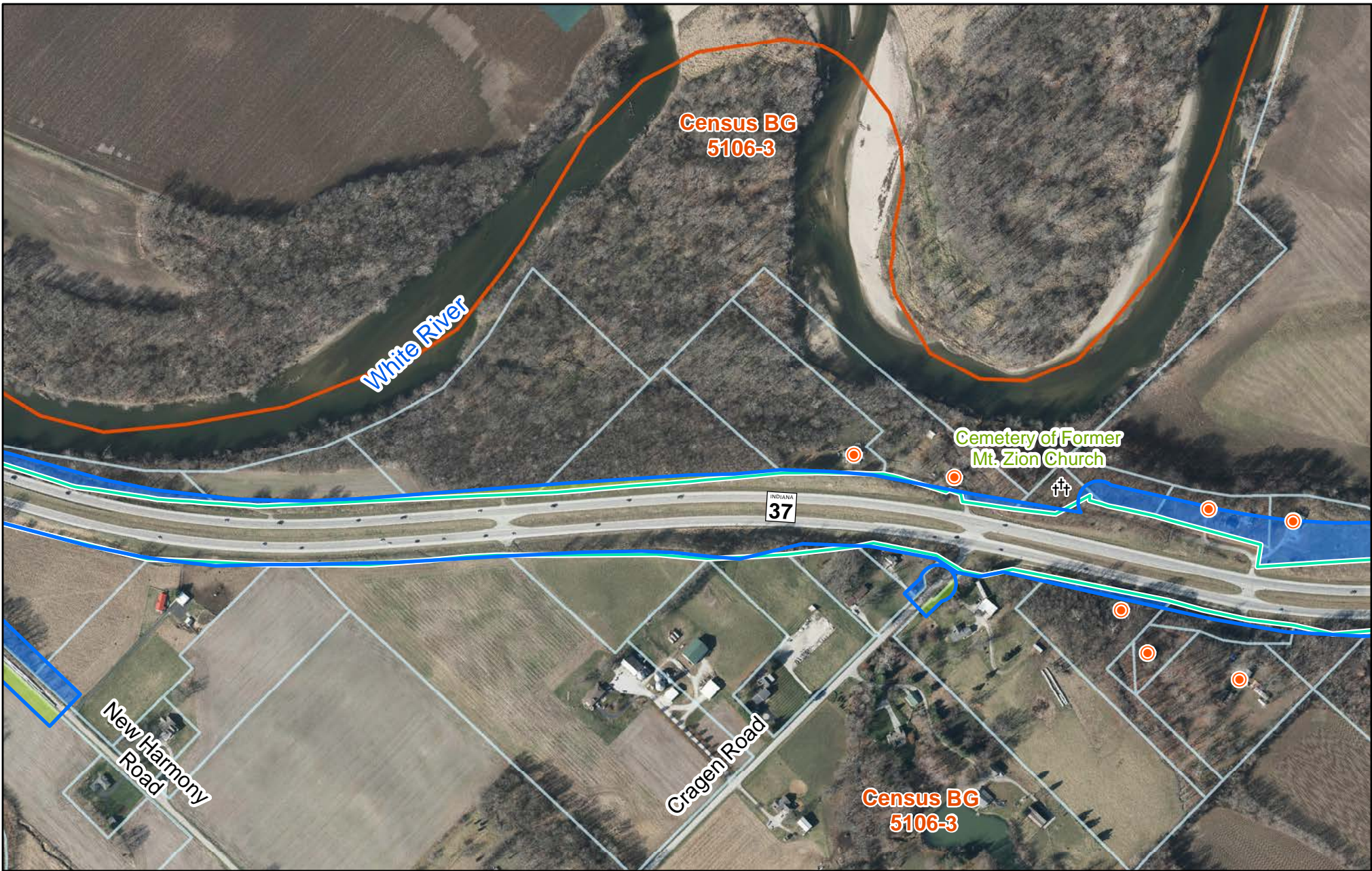
- ▭ Elevated Minority and/or Low Income Census Block Groups

**POTENTIAL ACQUISITIONS AND RELOCATIONS**

**ALTERNATIVE C3**

Page 13 of 35 1 Inch=500 Feet





**Legend**

- ▭ Alternative C3 Right of Way
- ▭ Assumed Existing State Right of Way
- - - Subsection Line

- ▭ Agricultural
- ▭ Commercial; Industrial
- ▭ Private Institution

- ▭ Government Owned
- ▭ Residential - Multifamily
- ▭ Residential - Single Family

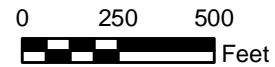
- Potential Relocation
- ▭ TaxParcel
- ▭ Non Elevated Census Block Groups

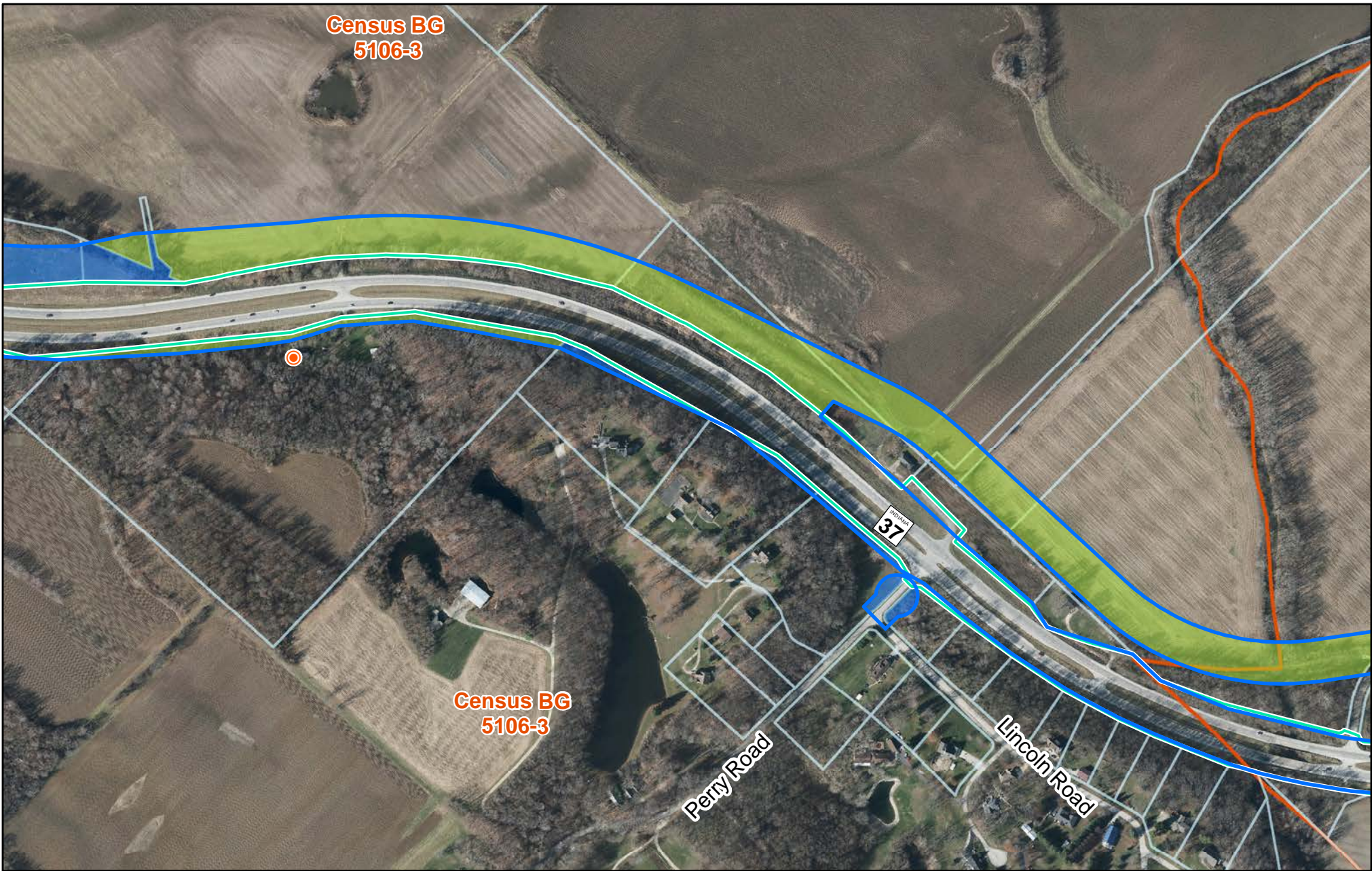
- ▭ Elevated Minority and/or Low Income Census Block Groups

**POTENTIAL ACQUISITIONS AND RELOCATIONS**

**ALTERNATIVE C3**

Page 14 of 35 1 Inch=500 Feet





**Legend**

- ▭ Alternative C3 Right of Way
- ▭ Assumed Existing State Right of Way
- ⋯ Subsection Line

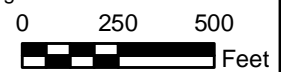
**POTENTIAL ACQUISITIONS AND RELOCATIONS**

- ▭ Agricultural
- ▭ Commercial; Industrial
- ▭ Private Institution
- ▭ Government Owned
- ▭ Residential - Multifamily
- ▭ Residential - Single Family
- Potential Relocation
- ▭ TaxParcel
- ▭ Non Elevated Census Block Groups

- ▭ Elevated Minority and/or Low Income Census Block Groups

**ALTERNATIVE C3**

Page 15 of 35 1 Inch=500 Feet







**Legend**

- ▭ Alternative C3 Right of Way
- ▭ Assumed Existing State Right of Way
- ▭ Subsection Line

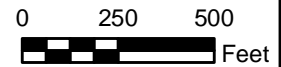
**POTENTIAL ACQUISITIONS AND RELOCATIONS**

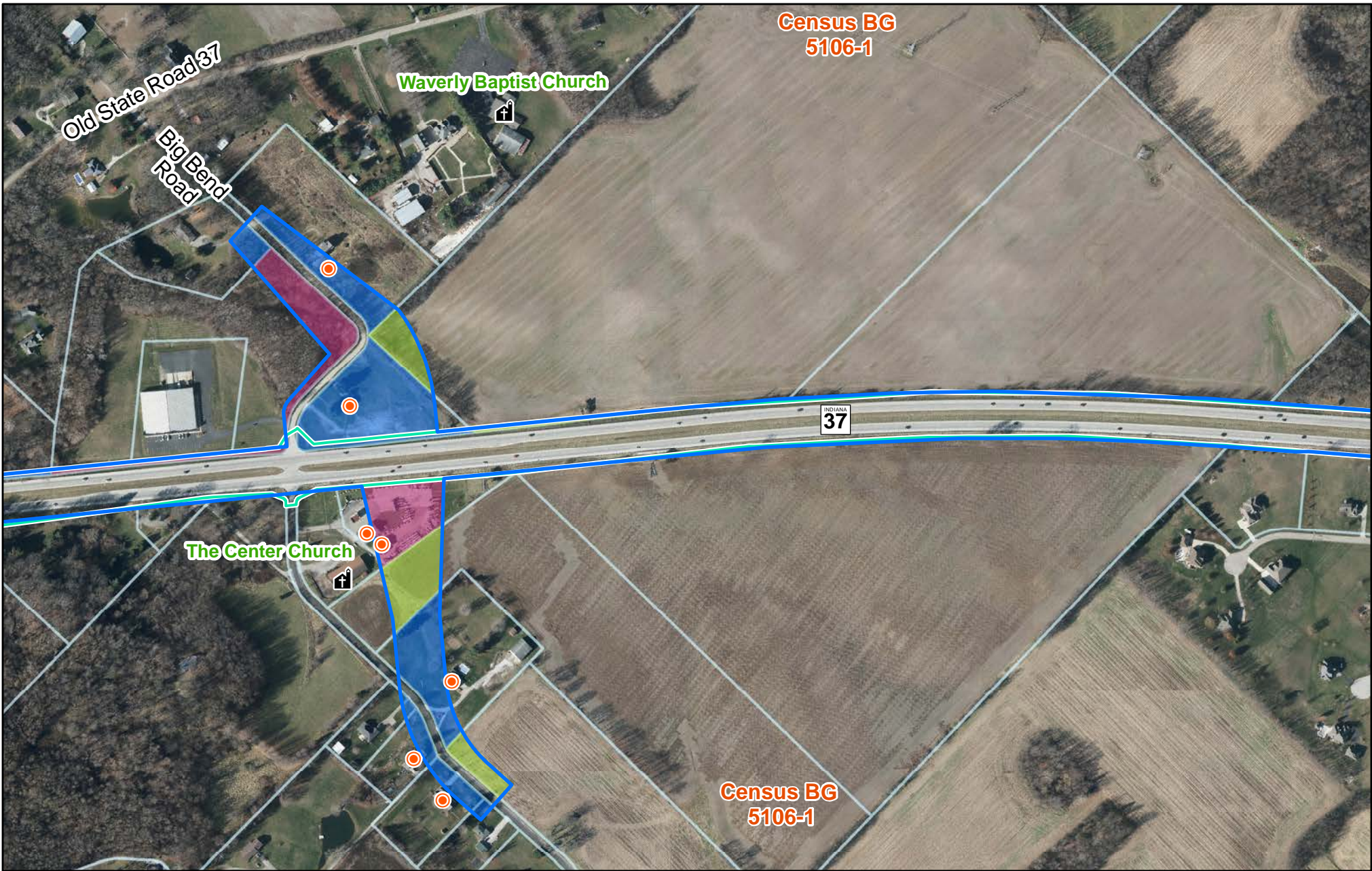
- ▭ Agricultural
- ▭ Commercial; Industrial
- ▭ Private Institution
- ▭ Government Owned
- ▭ Residential - Multifamily
- ▭ Residential - Single Family
- Potential Relocation
- ▭ TaxParcel
- ▭ Non Elevated Census Block Groups

- ▭ Elevated Minority and/or Low Income Census Block Groups

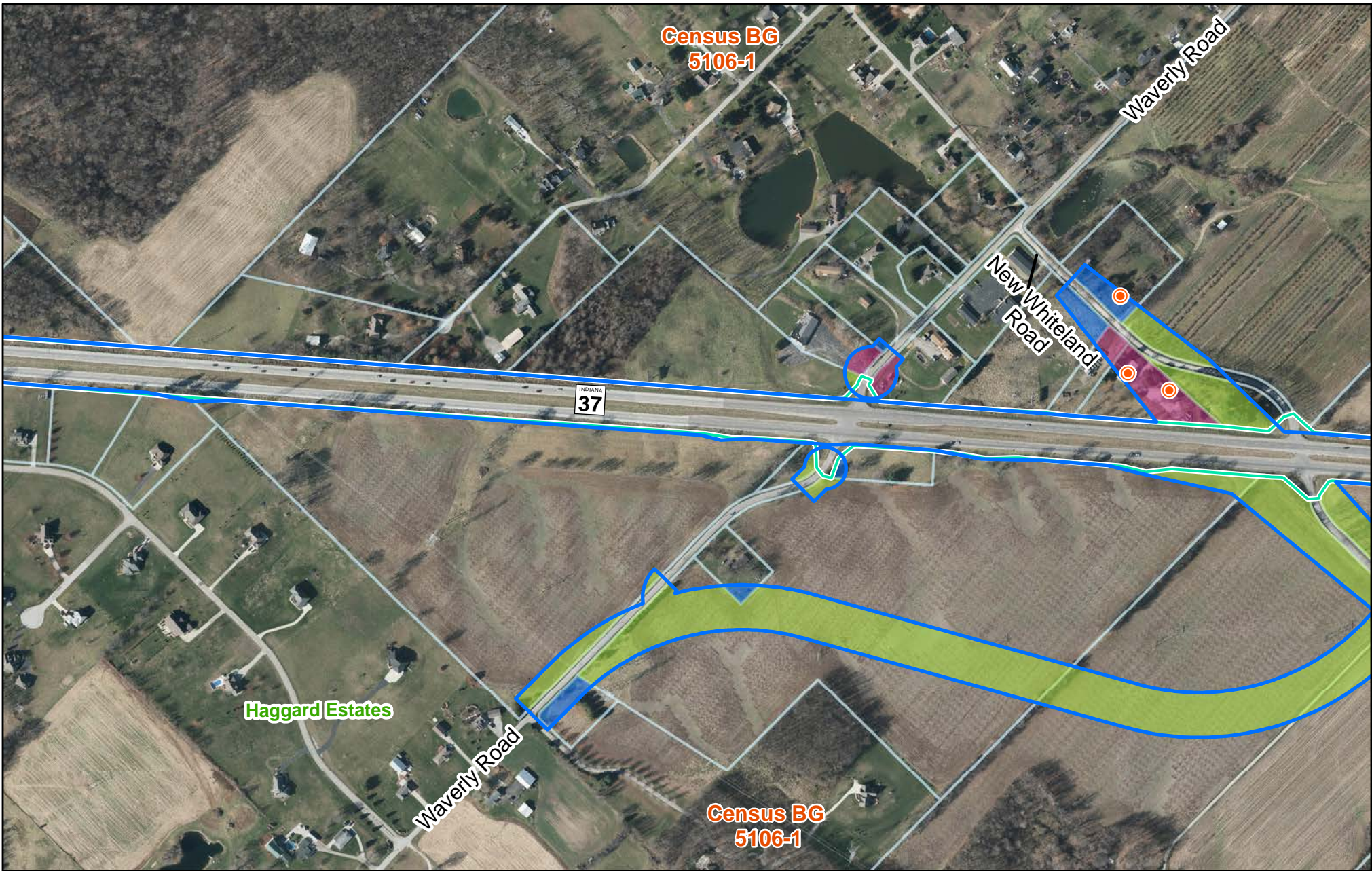
**ALTERNATIVE C3**

Page 16 of 35 1 Inch=500 Feet





	<b>Legend</b>	<b>POTENTIAL ACQUISITIONS AND RELOCATIONS</b>				Elevated Minority and/or Low Income Census Block Groups <b>ALTERNATIVE C3</b> Page 17 of 35 1 Inch=500 Feet 0 250 500 Feet
	<ul style="list-style-type: none"> <li> Alternative C3 Right of Way</li> <li> Assumed Existing State Right of Way</li> <li> Subsection Line</li> </ul>	<ul style="list-style-type: none"> <li> Agricultural</li> <li> Commercial; Industrial</li> <li> Private Institution</li> </ul>	<ul style="list-style-type: none"> <li> Government Owned</li> <li> Residential - Multifamily</li> <li> Residential - Single Family</li> </ul>	<ul style="list-style-type: none"> <li> Potential Relocation</li> <li> TaxParcel</li> <li> Non Elevated Census Block Groups</li> </ul>		



**Legend**

- ▭ Alternative C3 Right of Way
- ▭ Assumed Existing State Right of Way
- - - Subsection Line


**POTENTIAL ACQUISITIONS AND RELOCATIONS**

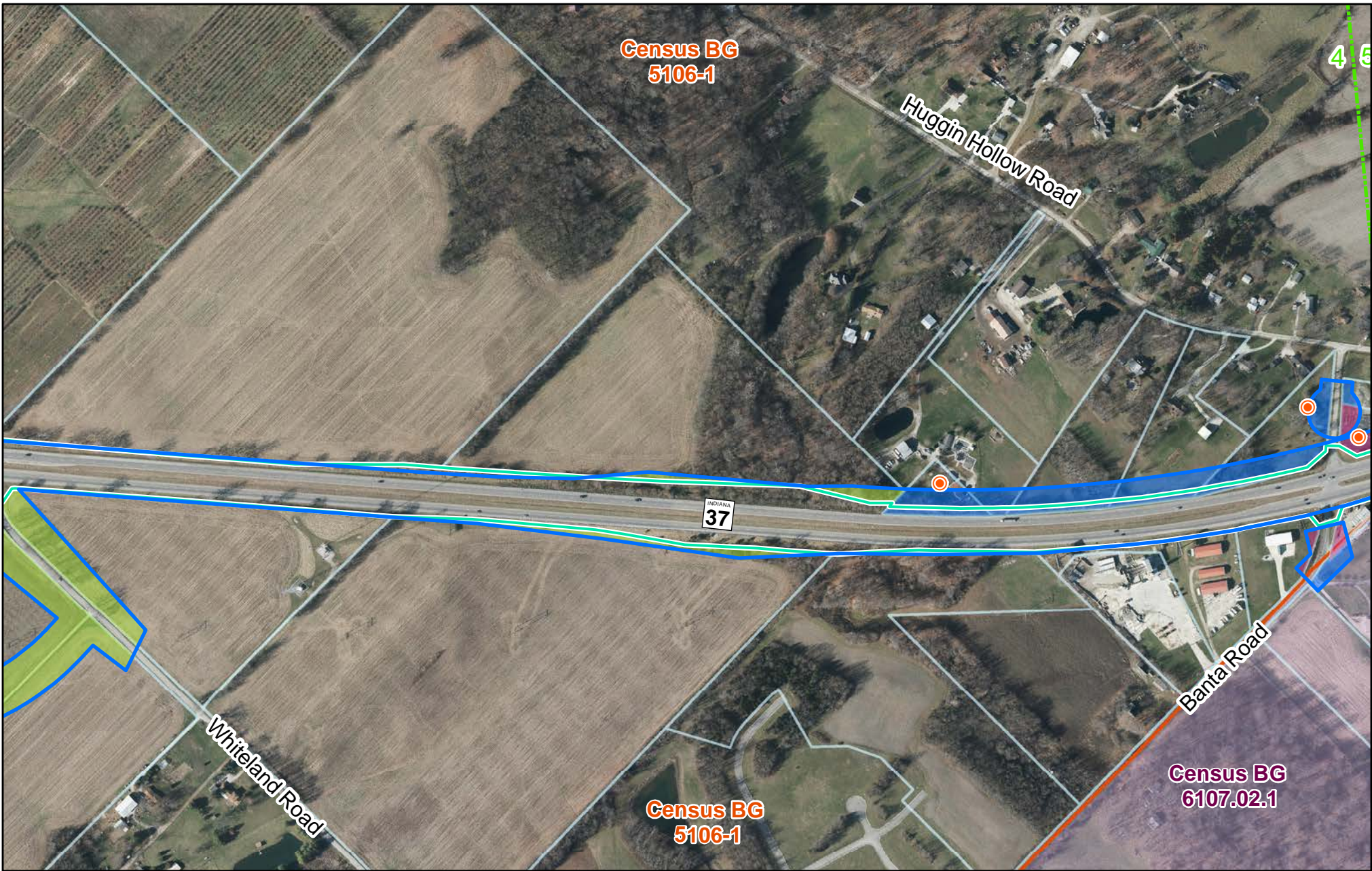
- ▭ Agricultural
- ▭ Government Owned
- Potential Relocation
- ▭ Commercial; Industrial
- ▭ Residential - Multifamily
- ▭ TaxParcel
- ▭ Residential - Single Family
- ▭ Private Institution
- ▭ Non Elevated Census Block Groups

Elevated  
Minority and/or  
Low Income  
Census Block  
Groups

**ALTERNATIVE C3**

Page 18 of 35 1 Inch=500 Feet





**Legend**

- ▭ Alternative C3 Right of Way
- ▭ Assumed Existing State Right of Way
- - - Subsection Line

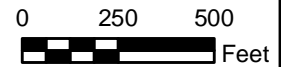
**POTENTIAL ACQUISITIONS AND RELOCATIONS**

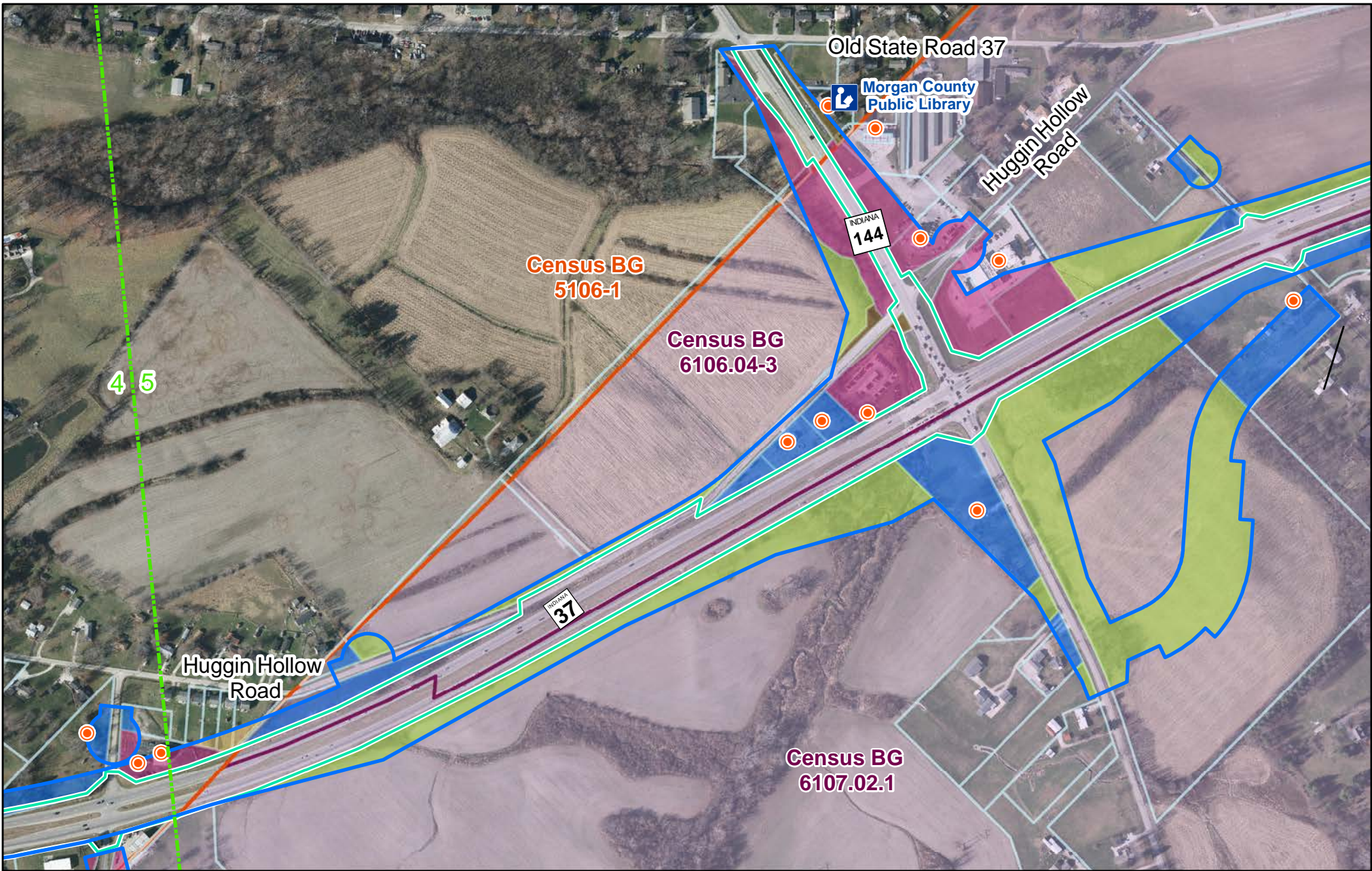
- ▭ Agricultural
- ▭ Government Owned
- Potential Relocation
- ▭ Commercial; Industrial
- ▭ Residential - Multifamily
- ▭ TaxParcel
- ▭ Private Institution
- ▭ Residential - Single Family
- ▭ Non Elevated Census Block Groups

- ▭ Elevated Minority and/or Low Income Census Block Groups

**ALTERNATIVE C3**

Page 19 of 35 1 Inch=500 Feet





**Legend**

- ▭ Alternative C3 Right of Way
- ▭ Assumed Existing State Right of Way
- - - Subsection Line

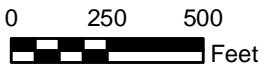
**POTENTIAL ACQUISITIONS AND RELOCATIONS**

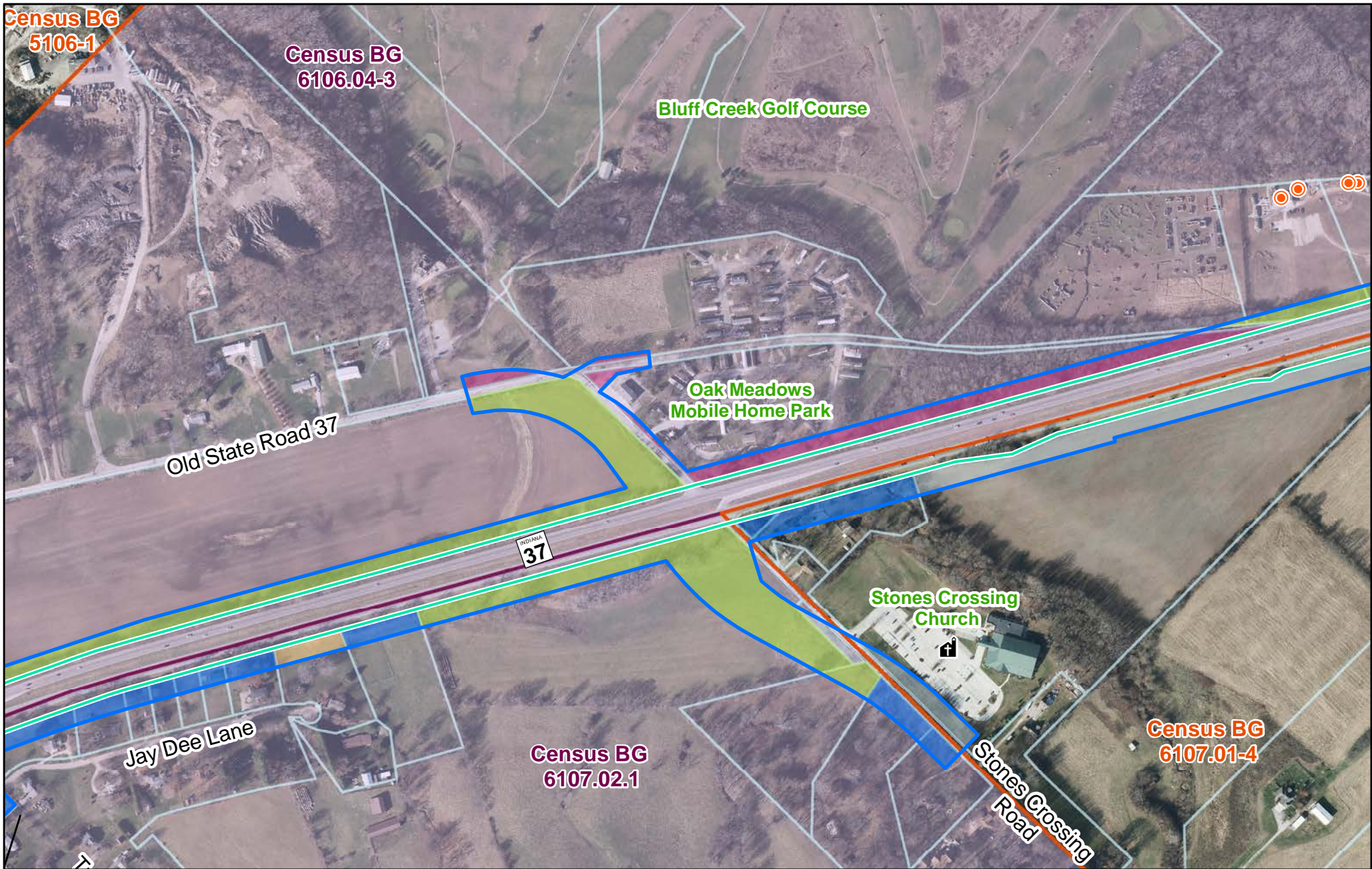
- ▭ Agricultural
- ▭ Commercial; Industrial
- ▭ Private Institution
- ▭ Government Owned
- ▭ Residential - Multifamily
- ▭ Residential - Single Family
- Potential Relocation
- ▭ TaxParcel
- ▭ Non Elevated Census Block Groups

Elevated Minority and/or Low Income Census Block Groups

**ALTERNATIVE C3**

Page 20 of 35 1 Inch=500 Feet





	<b>POTENTIAL ACQUISITIONS AND RELOCATIONS</b>					Elevated Minority and/or Low Income Census Block Groups <b>ALTERNATIVE C3</b> Page 21 of 35 1 Inch=500 Feet 0 250 500 Feet	
	<b>Legend</b> Alternative C3 Right of Way Assumed Existing State Right of Way Subsection Line	Agricultural Commercial; Industrial Private Institution	Government Owned Residential - Multifamily Residential - Single Family	Potential Relocation TaxParcel Non Elevated Census Block Groups			



**Legend**

- ▭ Alternative C3 Right of Way
- ▭ Assumed Existing State Right of Way
- - - Subsection Line

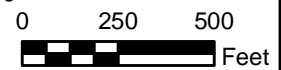
**POTENTIAL ACQUISITIONS AND RELOCATIONS**

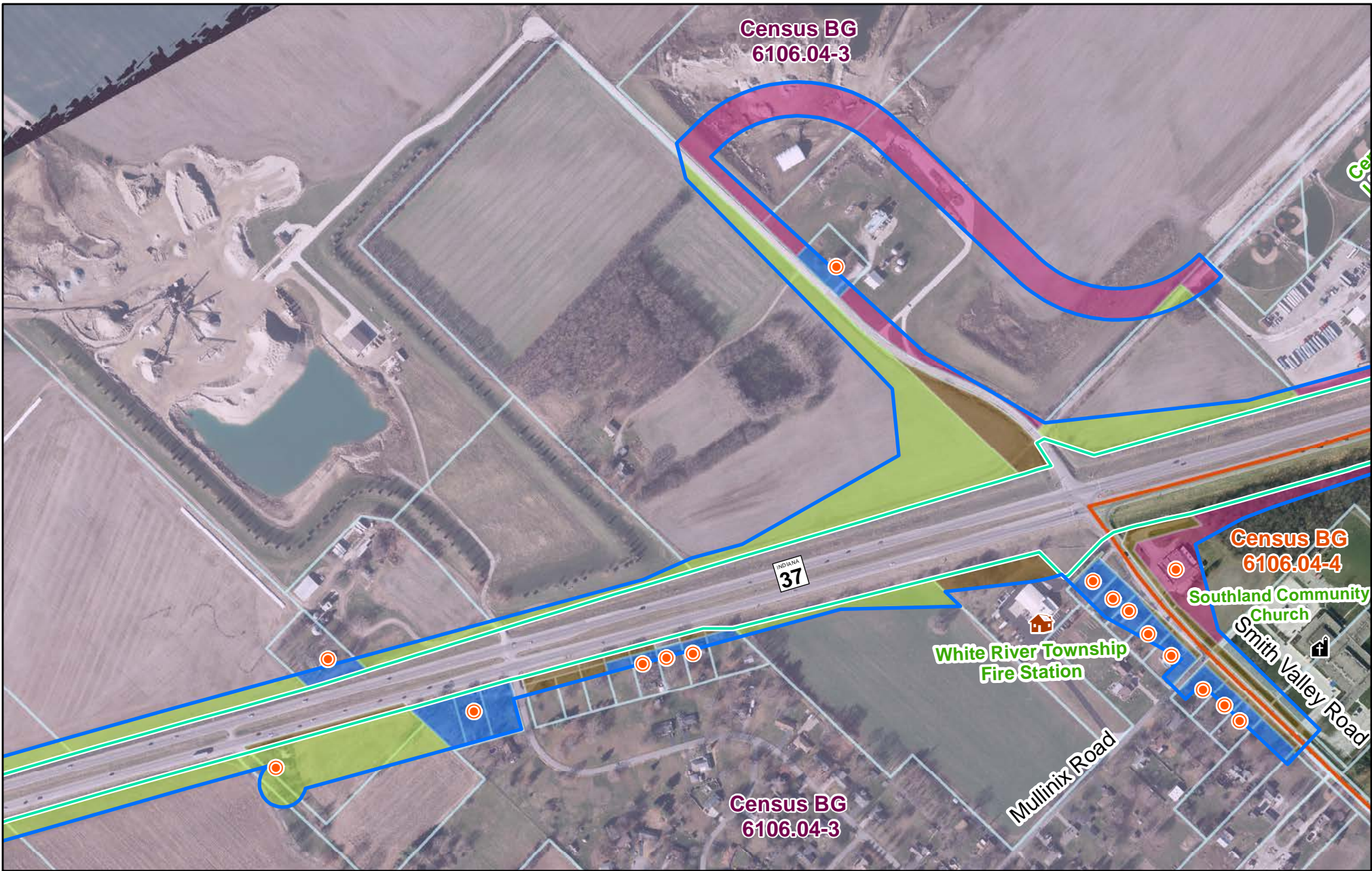
- ▭ Agricultural
- ▭ Government Owned
- Potential Relocation
- ▭ Commercial; Industrial
- ▭ Residential - Multifamily
- ▭ TaxParcel
- ▭ Private Institution
- ▭ Residential - Single Family
- ▭ Non Elevated Census Block Groups

- ▭ Elevated Minority and/or Low Income Census Block Groups

**ALTERNATIVE C3**

Page 22 of 35 1 Inch=500 Feet





**Legend**

- ▭ Alternative C3 Right of Way
- ▭ Assumed Existing State Right of Way
- ▭ Subsection Line

**POTENTIAL ACQUISITIONS AND RELOCATIONS**

- ▭ Agricultural
- ▭ Commercial; Industrial
- ▭ Private Institution
- ▭ Government Owned
- ▭ Residential - Multifamily
- ▭ Residential - Single Family
- Potential Relocation
- ▭ TaxParcel
- ▭ Non Elevated Census Block Groups

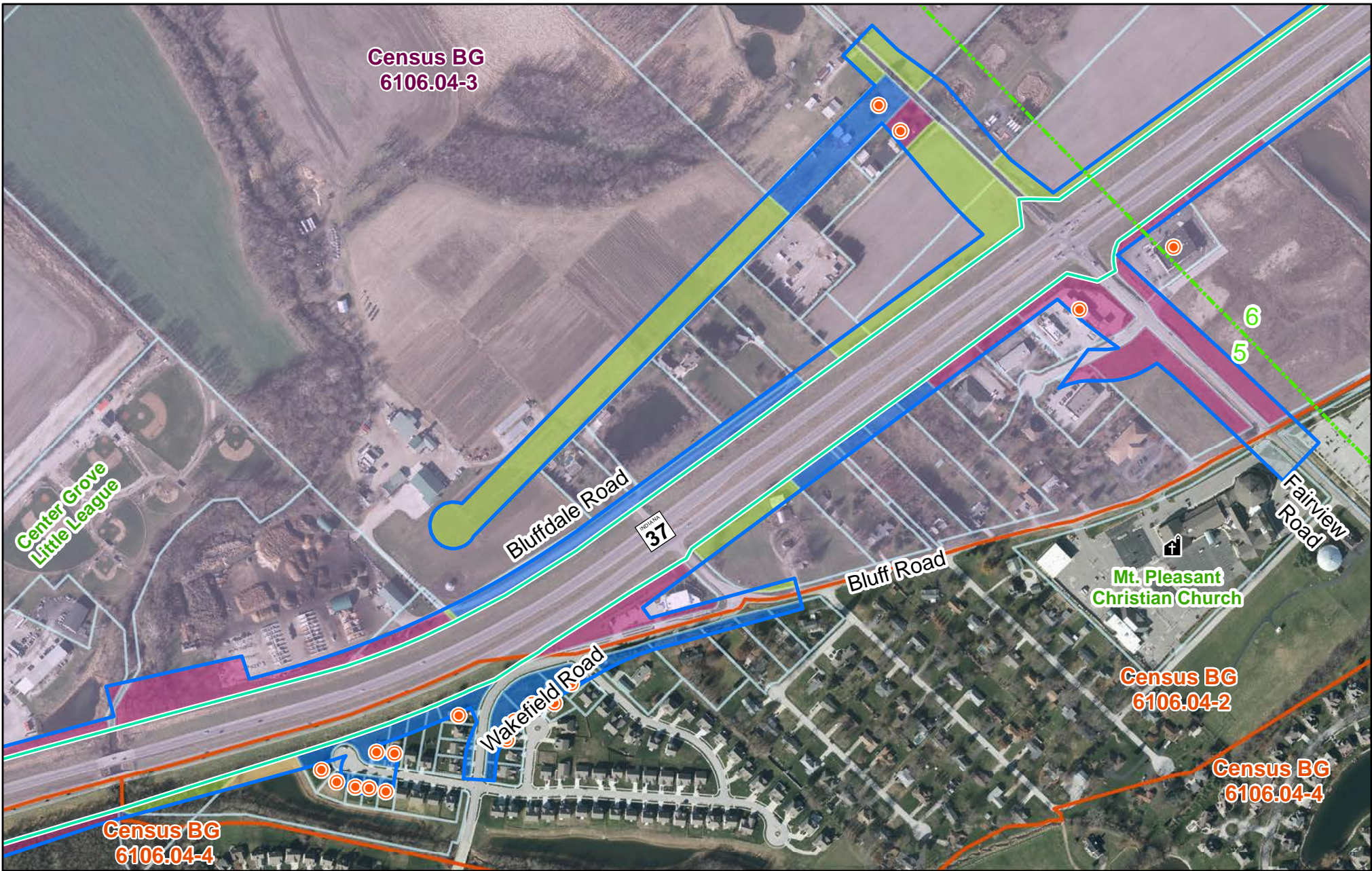
Elevated Minority and/or Low Income Census Block Groups ▭

**ALTERNATIVE C3**

Page 23 of 35 1 Inch=500 Feet

0 250 500 Feet





**Legend**

- ▭ Alternative C3 Right of Way
- ▭ Assumed Existing State Right of Way
- - - Subsection Line

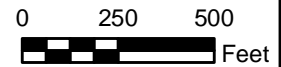
- ▭ Agricultural
- ▭ Commercial; Industrial
- ▭ Private Institution
- ▭ Government Owned
- ▭ Residential - Multifamily
- ▭ Residential - Single Family

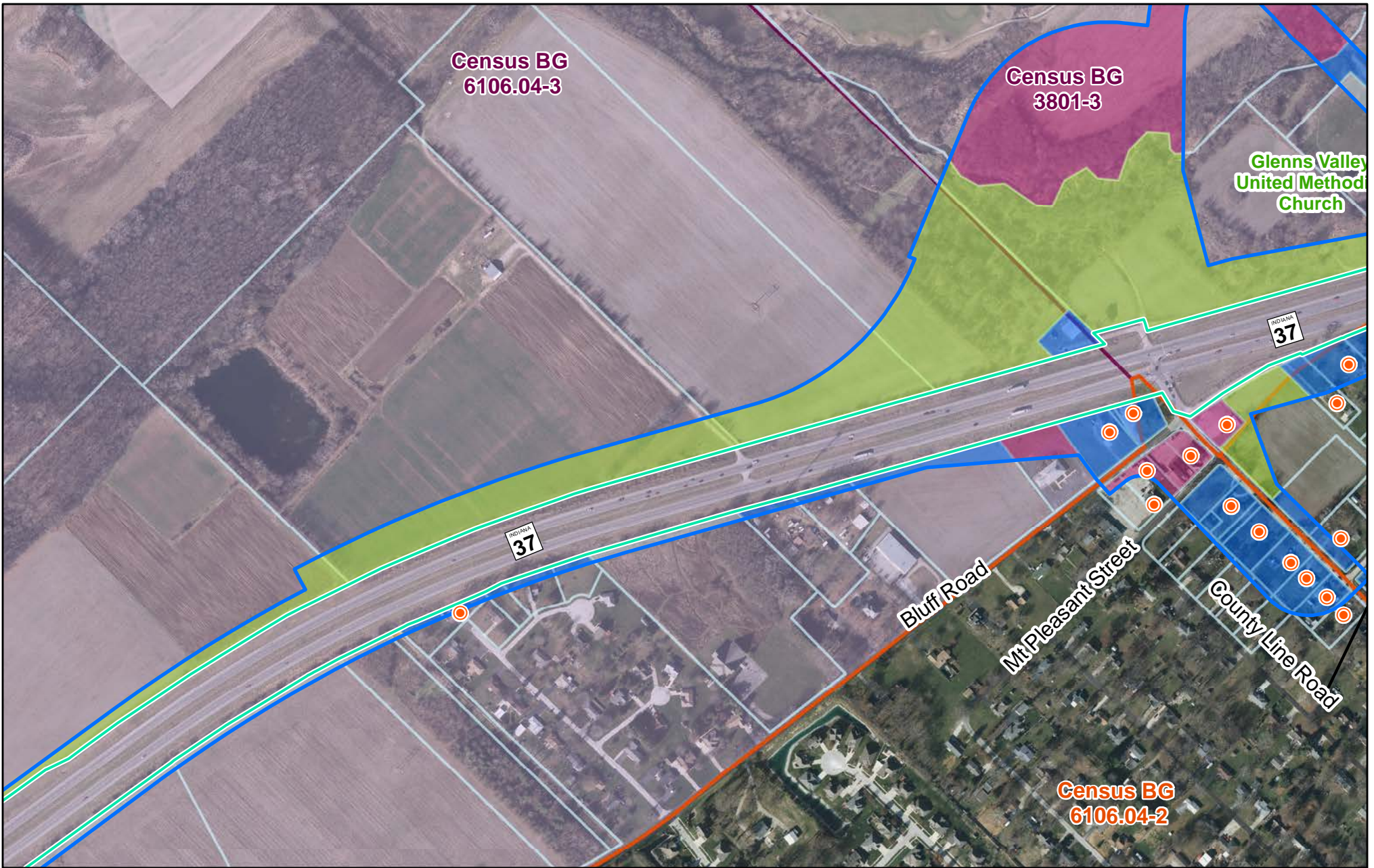
- Potential Relocation
- ▭ TaxParcel
- ▭ Non Elevated Census Block Groups

Elevated  
Minority and/or  
Low Income  
Census Block  
Groups

**ALTERNATIVE C3**

Page 24 of 35 1 Inch=500 Feet





**Legend**

- ▭ Alternative C3 Right of Way
- ▭ Assumed Existing State Right of Way
- ▭ Subsection Line

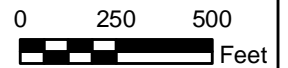
**POTENTIAL ACQUISITIONS AND RELOCATIONS**

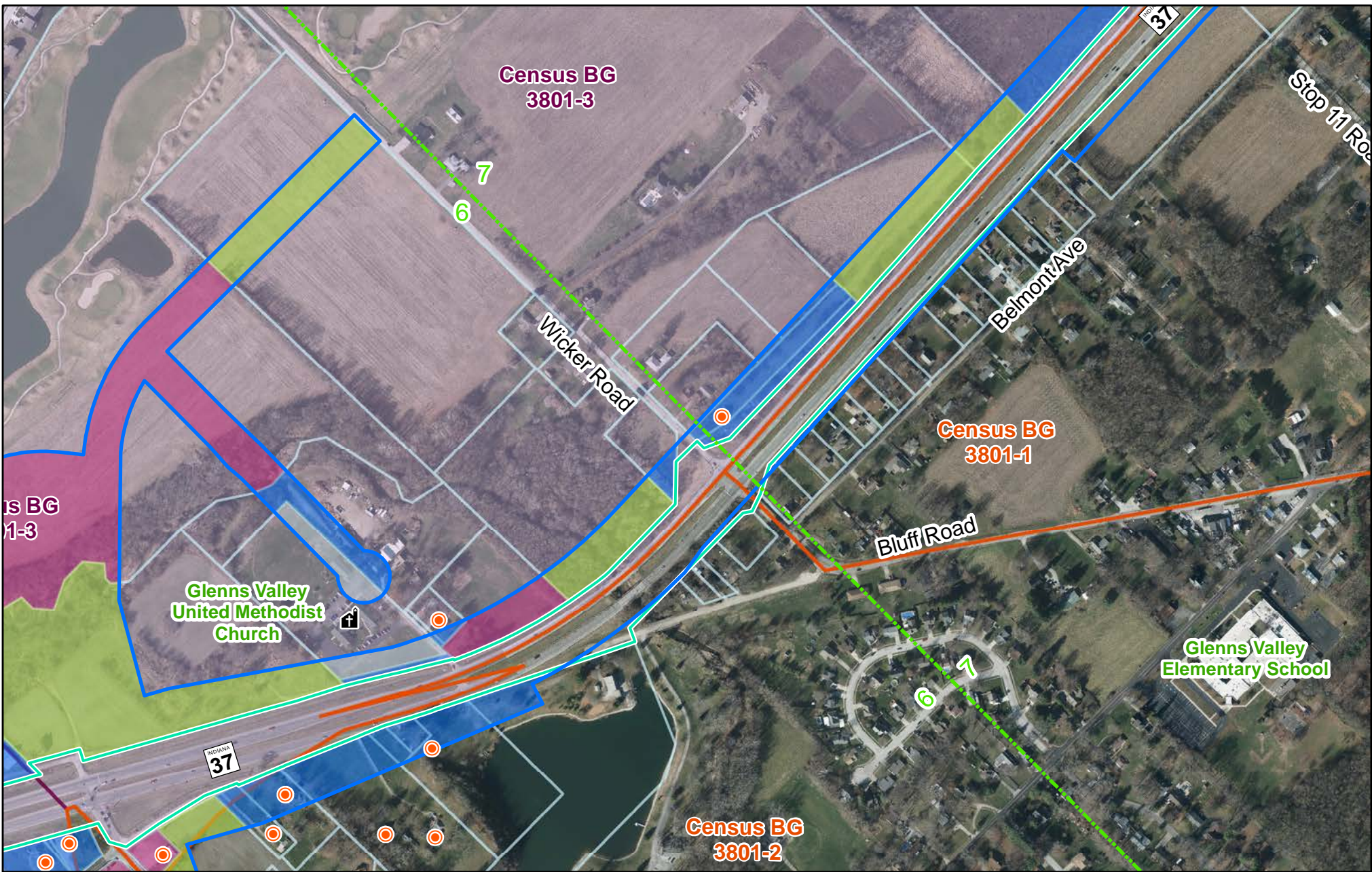
- ▭ Agricultural
- ▭ Commercial; Industrial
- ▭ Private Institution
- ▭ Government Owned
- ▭ Residential - Multifamily
- ▭ Residential - Single Family
- Potential Relocation
- ▭ TaxParcel
- ▭ Non Elevated Census Block Groups

Elevated  
Minority and/or  
Low Income  
Census Block  
Groups

**ALTERNATIVE C3**

Page 25 of 35 1 Inch=500 Feet





**Legend**

- ▭ Alternative C3 Right of Way
- ▭ Assumed Existing State Right of Way
- - - Subsection Line

- ▭ Agricultural
- ▭ Commercial; Industrial
- ▭ Private Institution

- ▭ Government Owned
- ▭ Residential - Multifamily
- ▭ Residential - Single Family


- Potential Relocation
- ▭ TaxParcel
- ▭ Non Elevated Census Block Groups

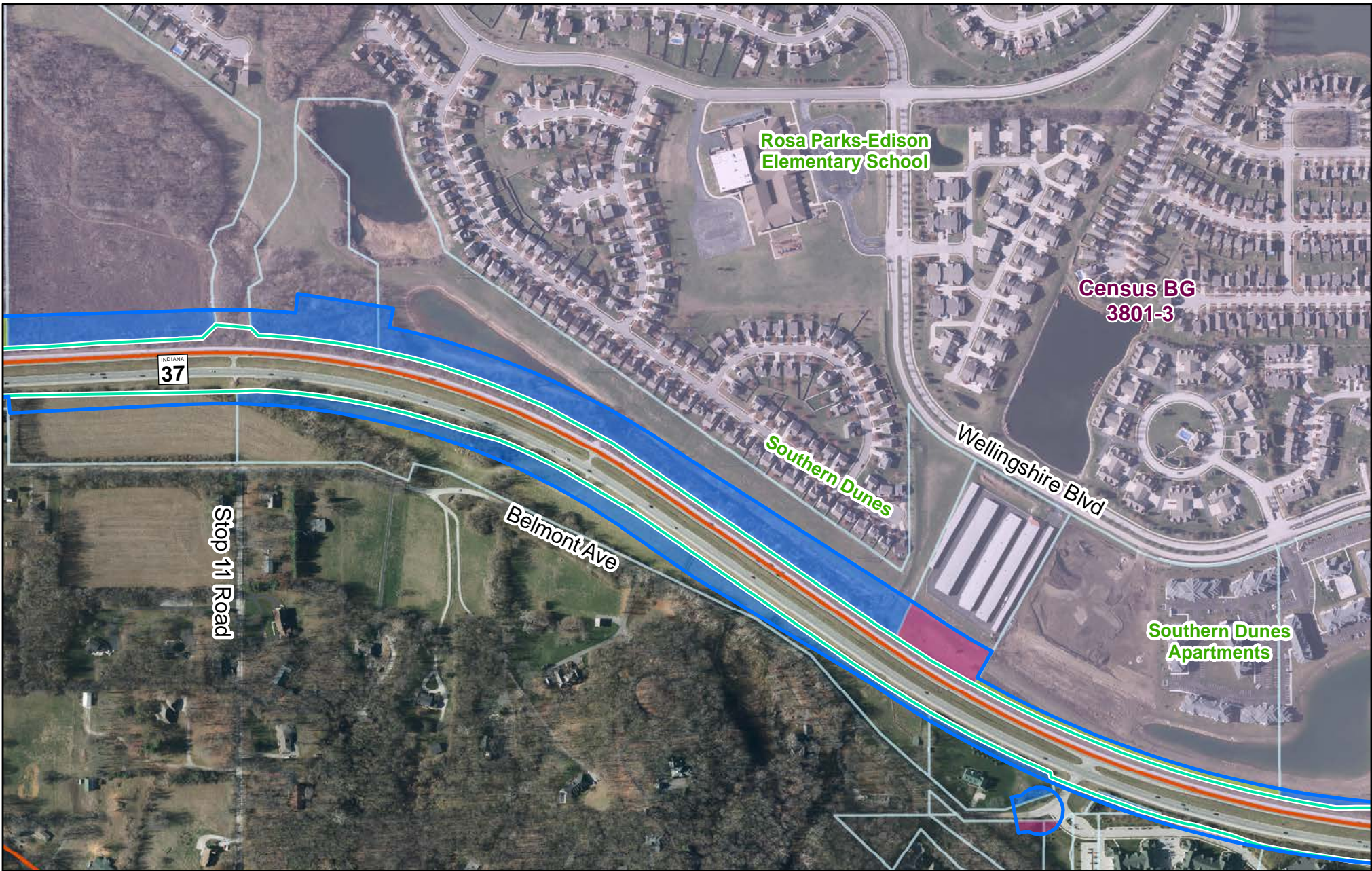
- ▭ Elevated Minority and/or Low Income Census Block Groups

**POTENTIAL ACQUISITIONS AND RELOCATIONS**

**ALTERNATIVE C3**

Page 26 of 35 1 Inch=500 Feet





**Legend**

- Alternative C3 Right of Way
- Assumed Existing State Right of Way
- - - Subsection Line

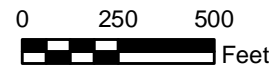
**POTENTIAL ACQUISITIONS AND RELOCATIONS**

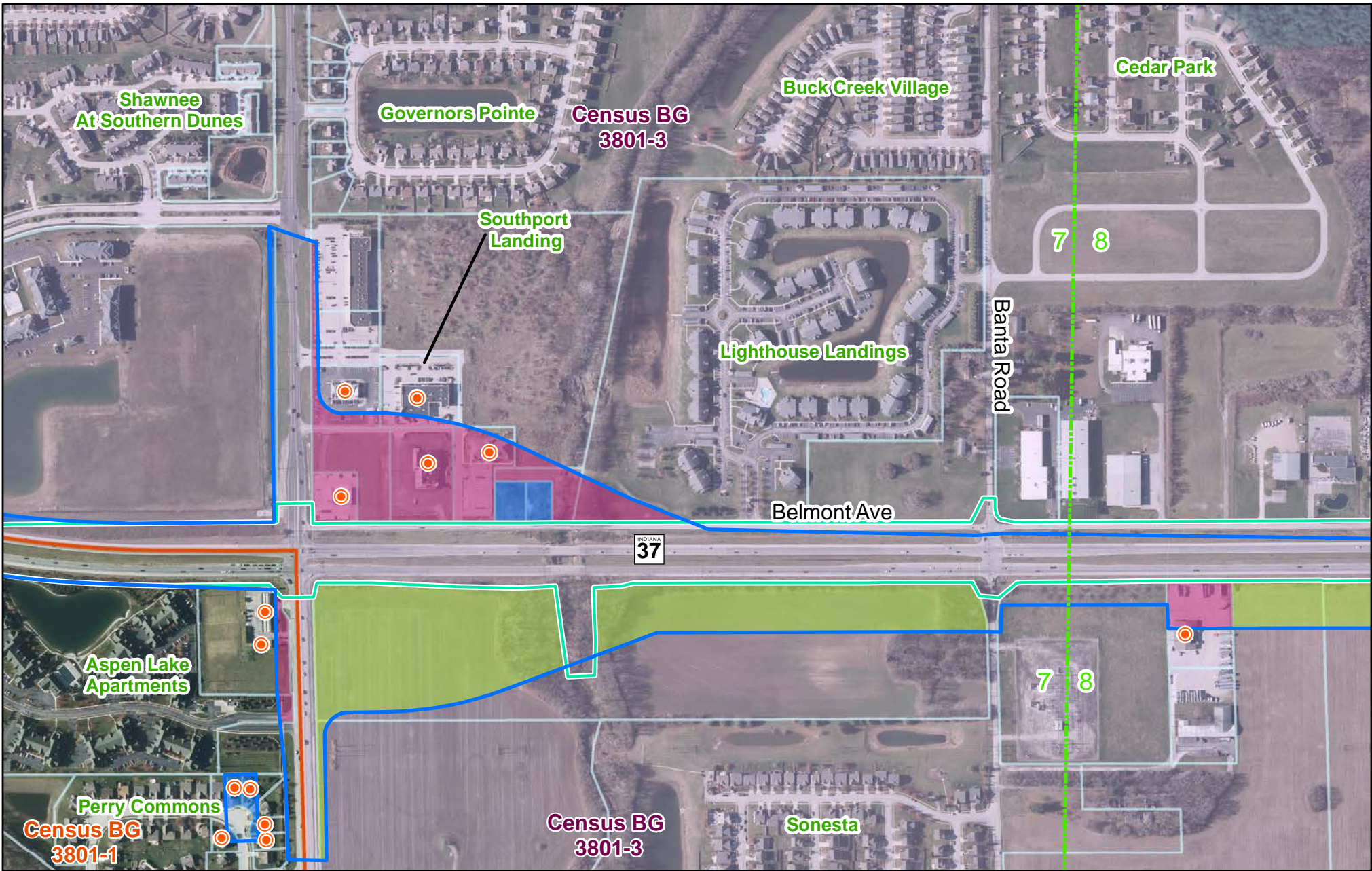
- Agricultural
- Government Owned
- Potential Relocation
- Residential - Multifamily
- Residential - Single Family
- Commercial; Industrial
- TaxParcel
- Private Institution
- Non Elevated Census Block Groups

- Elevated Minority and/or Low Income Census Block Groups

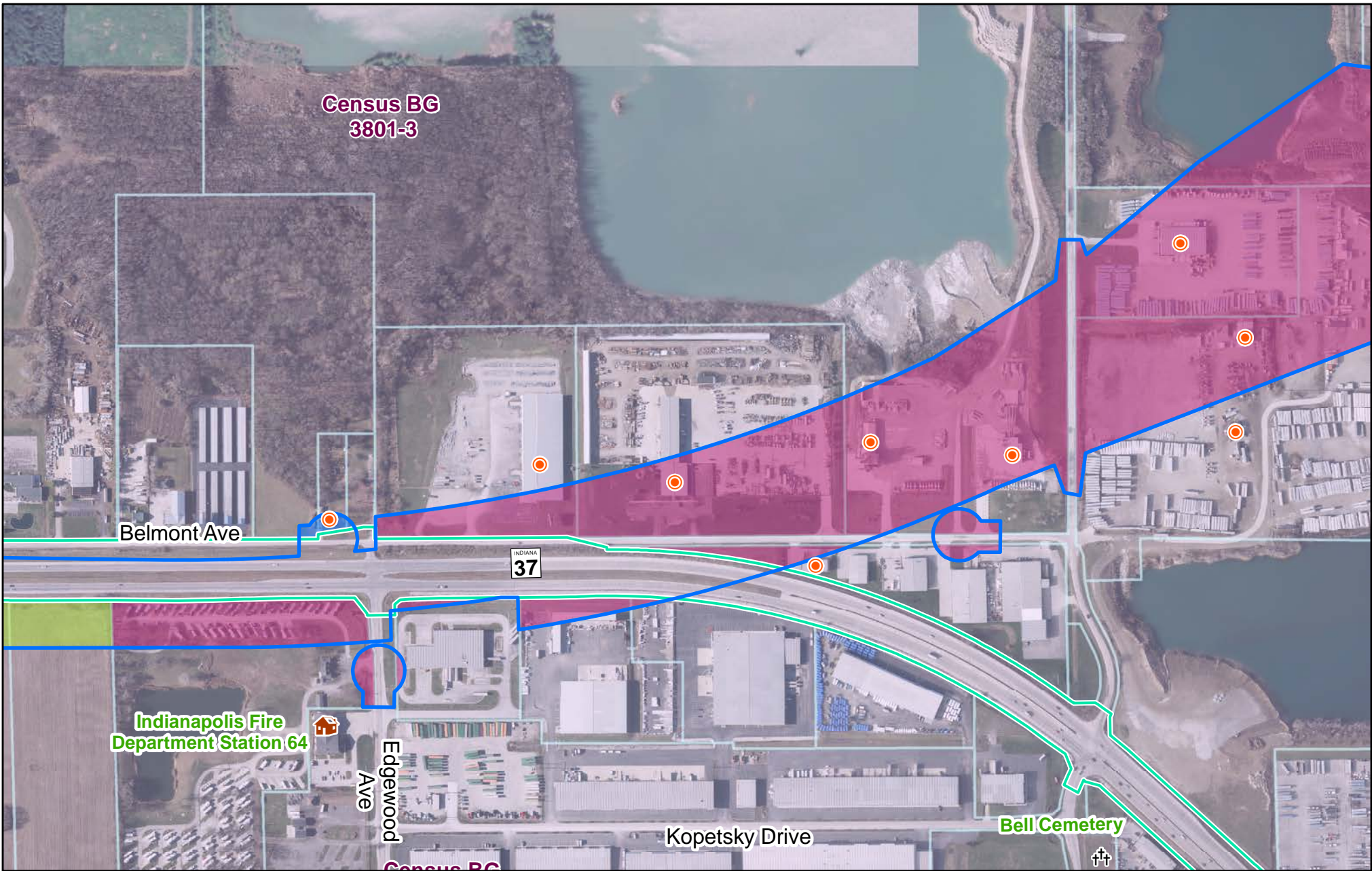
**ALTERNATIVE C3**

Page 27 of 35 1 Inch=500 Feet



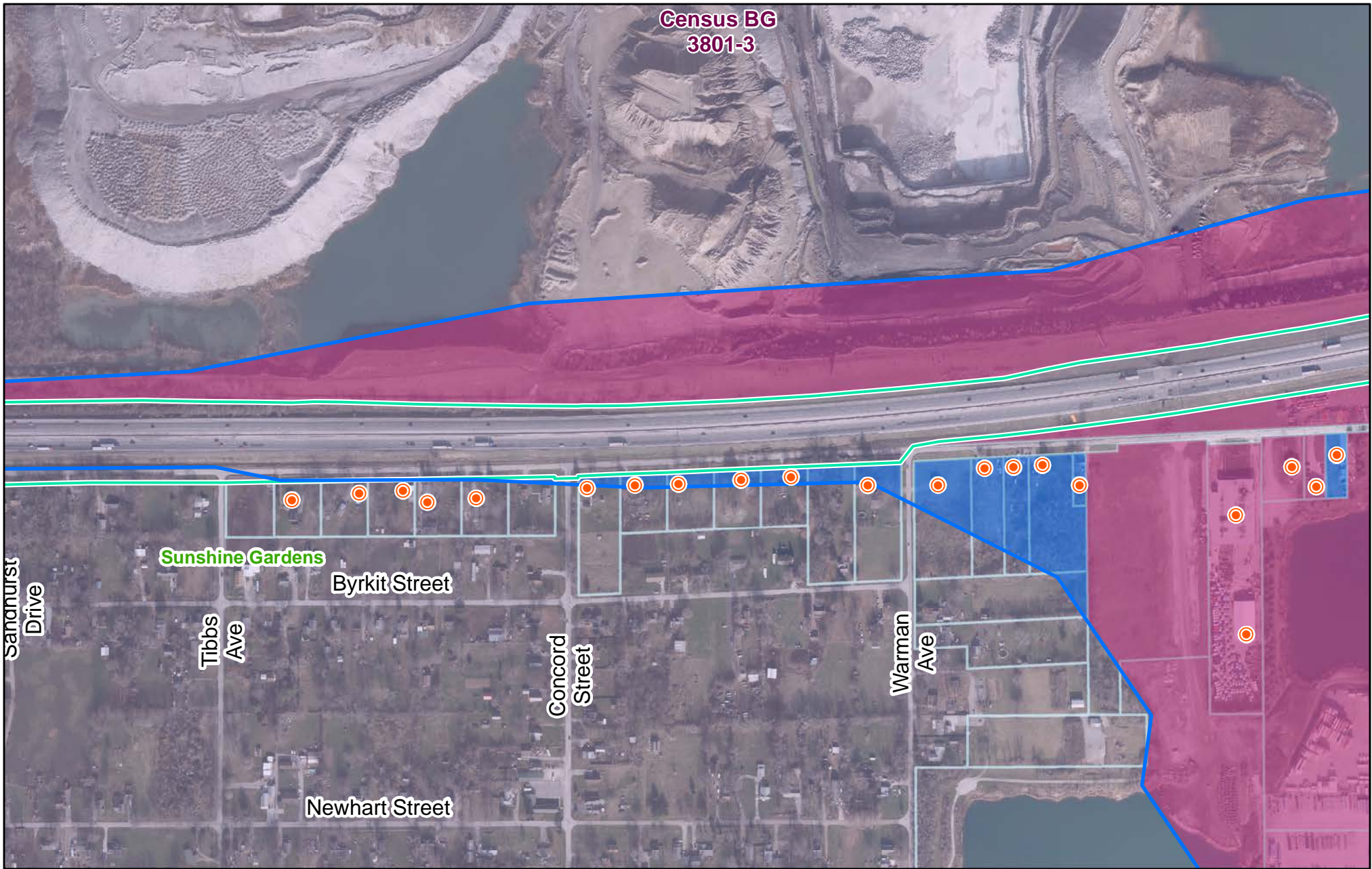


	<b>POTENTIAL ACQUISITIONS AND RELOCATIONS</b>						<b>ALTERNATIVE C3</b> Page 28 of 35 1 Inch=500 Feet 0 250 500 Feet
	Alternative C3 Right of Way	Agricultural	Government Owned	Potential Relocation	Elevated Minority and/or Low Income Census Block Groups		
	Assumed Existing State Right of Way	Commercial; Industrial	Residential - Multifamily	TaxParcel			
Subsection Line	Private Institution	Residential - Single Family	Non Elevated Census Block Groups				



	<b>POTENTIAL ACQUISITIONS AND RELOCATIONS</b>						Elevated Minority and/or Low Income Census Block Groups 	<b>ALTERNATIVE C3</b> Page 29 of 35 1 Inch=500 Feet 0 250 500 Feet
	<b>Legend</b> Alternative C3 Right of Way Assumed Existing State Right of Way Subsection Line	Agricultural Commercial; Industrial Private Institution	Government Owned Residential - Multifamily Residential - Single Family	Potential Relocation TaxParcel Non Elevated Census Block Groups				

Census BG  
3801-3



**Legend**

- Alternative C3 Right of Way
- Assumed Existing State Right of Way
- - - Subsection Line


**POTENTIAL ACQUISITIONS AND RELOCATIONS**

- Agricultural
- Commercial; Industrial
- Private Institution
- Government Owned
- Residential - Multifamily
- Residential - Single Family
- Potential Relocation
- TaxParcel
- Non Elevated Census Block Groups

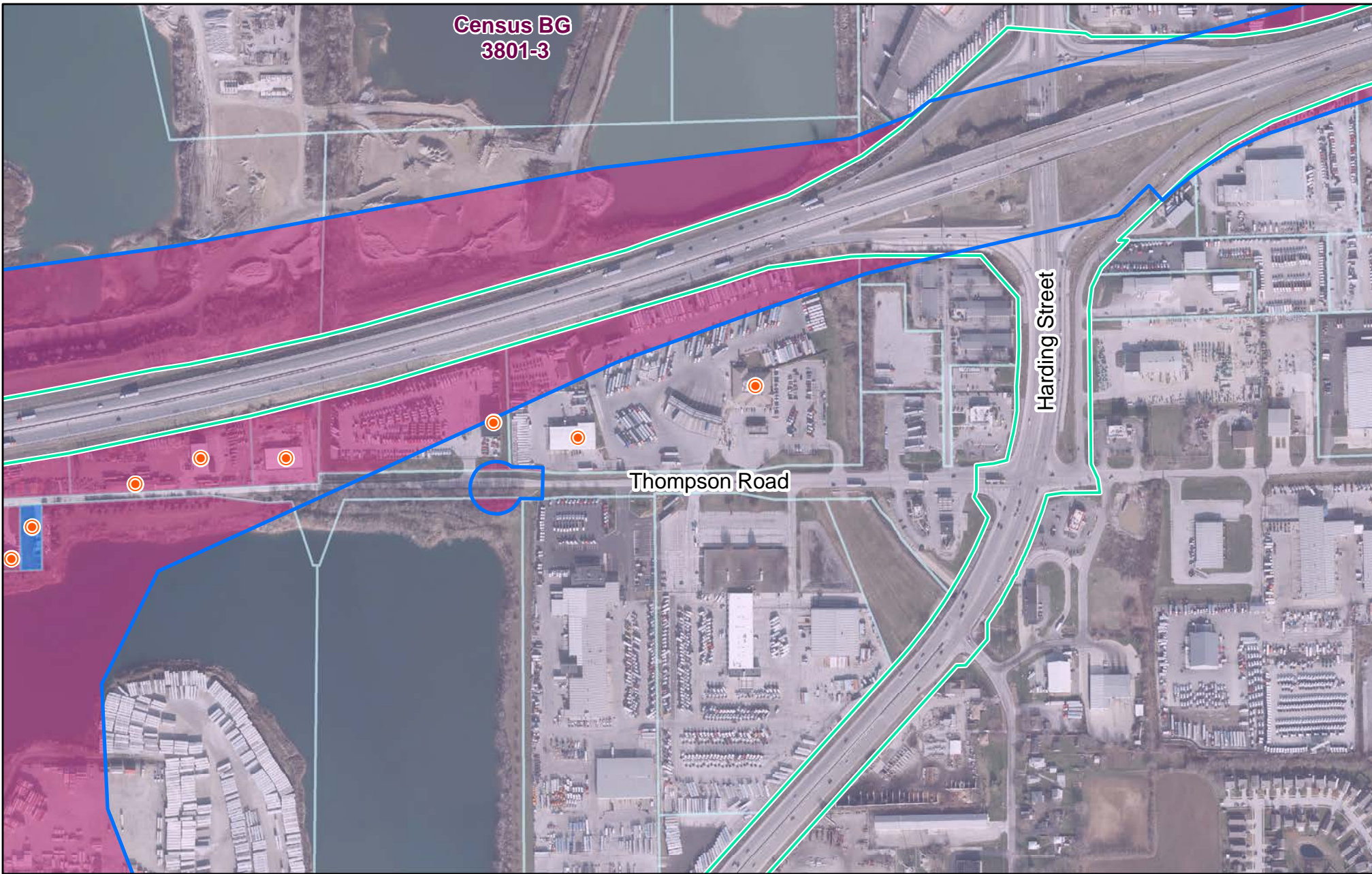
Elevated  
Minority and/or  
Low Income  
Census Block  
Groups

**ALTERNATIVE C3**

Page 30 of 35 1 Inch=500 Feet



Census BG  
3801-3



**Legend**

- ▭ Alternative C3 Right of Way
- ▭ Assumed Existing State Right of Way
- - - Subsection Line

**POTENTIAL ACQUISITIONS AND RELOCATIONS**

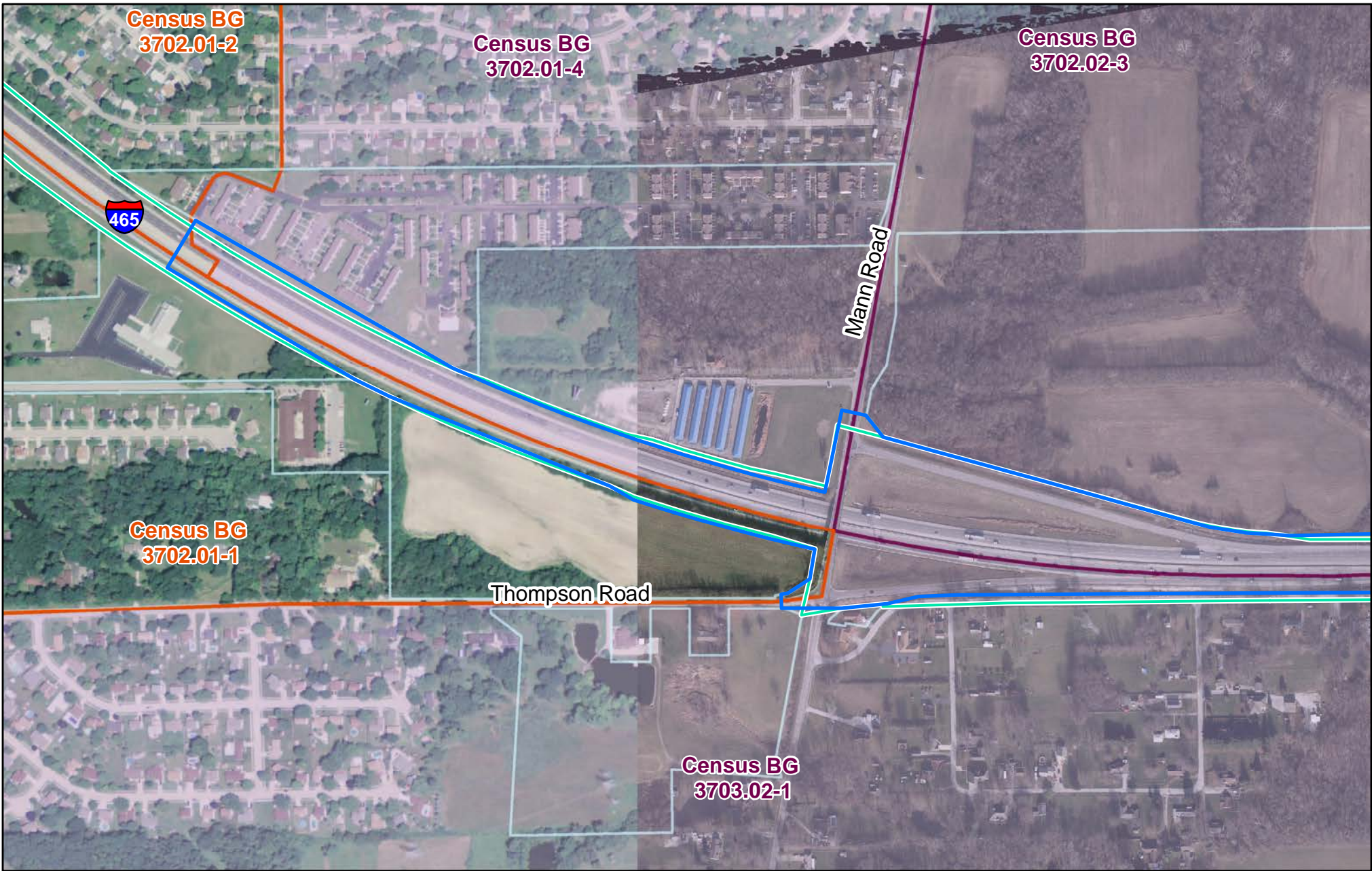
- ▭ Agricultural
- ▭ Government Owned
- Potential Relocation
- ▭ Commercial; Industrial
- ▭ Residential - Multifamily
- ▭ TaxParcel
- ▭ Private Institution
- ▭ Residential - Single Family
- ▭ Non Elevated Census Block Groups

Elevated  
Minority and/or  
Low Income  
Census Block  
Groups

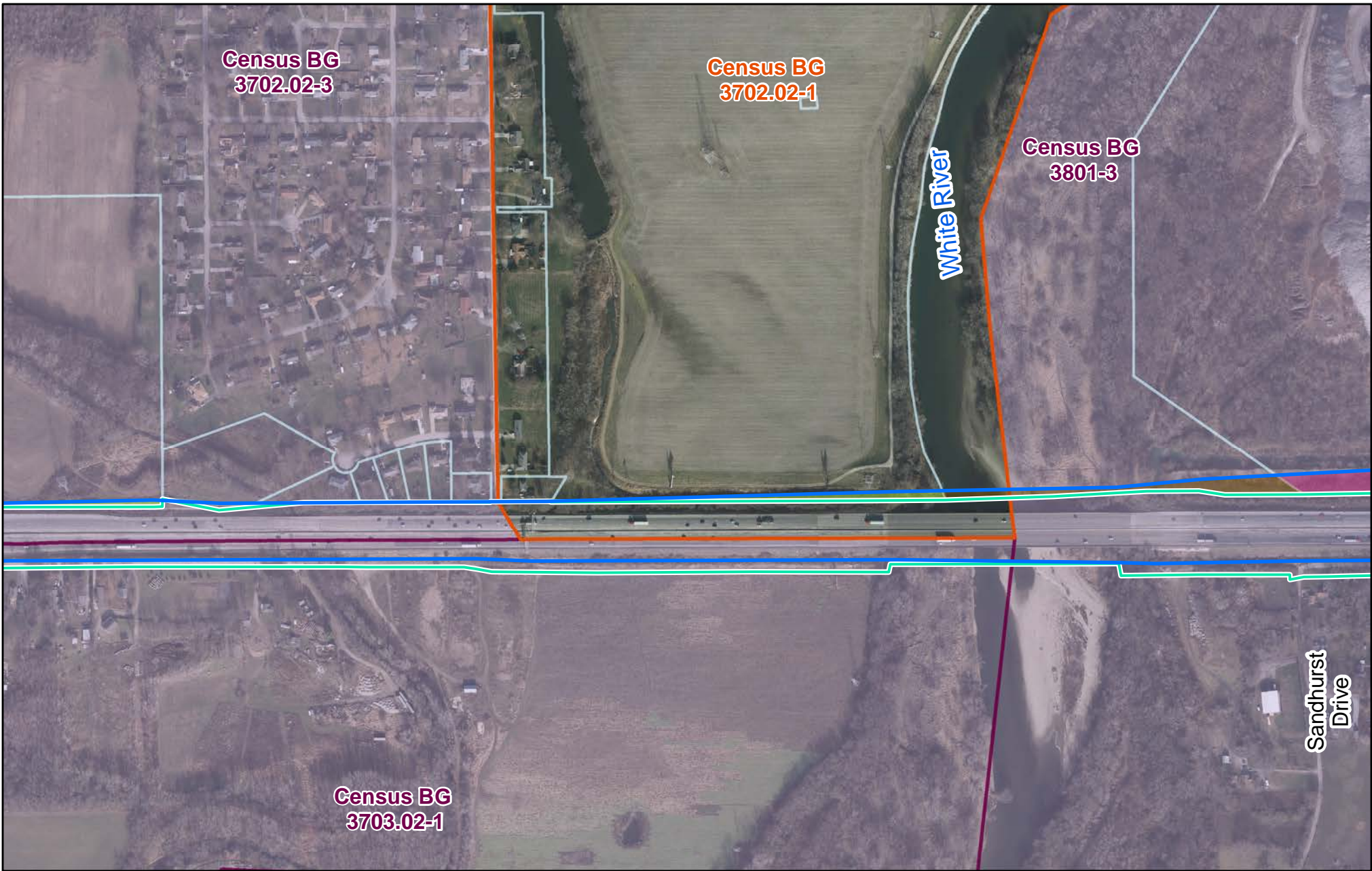
**ALTERNATIVE C3**

Page 31 of 35 1 Inch=500 Feet  
0 250 500  
Feet





	<b>POTENTIAL ACQUISITIONS AND RELOCATIONS</b>					Elevated Minority and/or Low Income Census Block Groups 	<b>ALTERNATIVE C3</b> Page 32 of 35 1 Inch=500 Feet 
	<b>Legend</b> Alternative C3 Right of Way Assumed Existing State Right of Way Subsection Line	Agricultural Commercial; Industrial Private Institution	Government Owned Residential - Multifamily Residential - Single Family	Potential Relocation TaxParcel Non Elevated Census Block Groups			



**Legend**

- ▭ Alternative C3 Right of Way
- ▭ Assumed Existing State Right of Way
- ⋯ Subsection Line

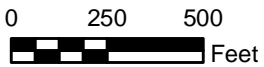
**POTENTIAL ACQUISITIONS AND RELOCATIONS**

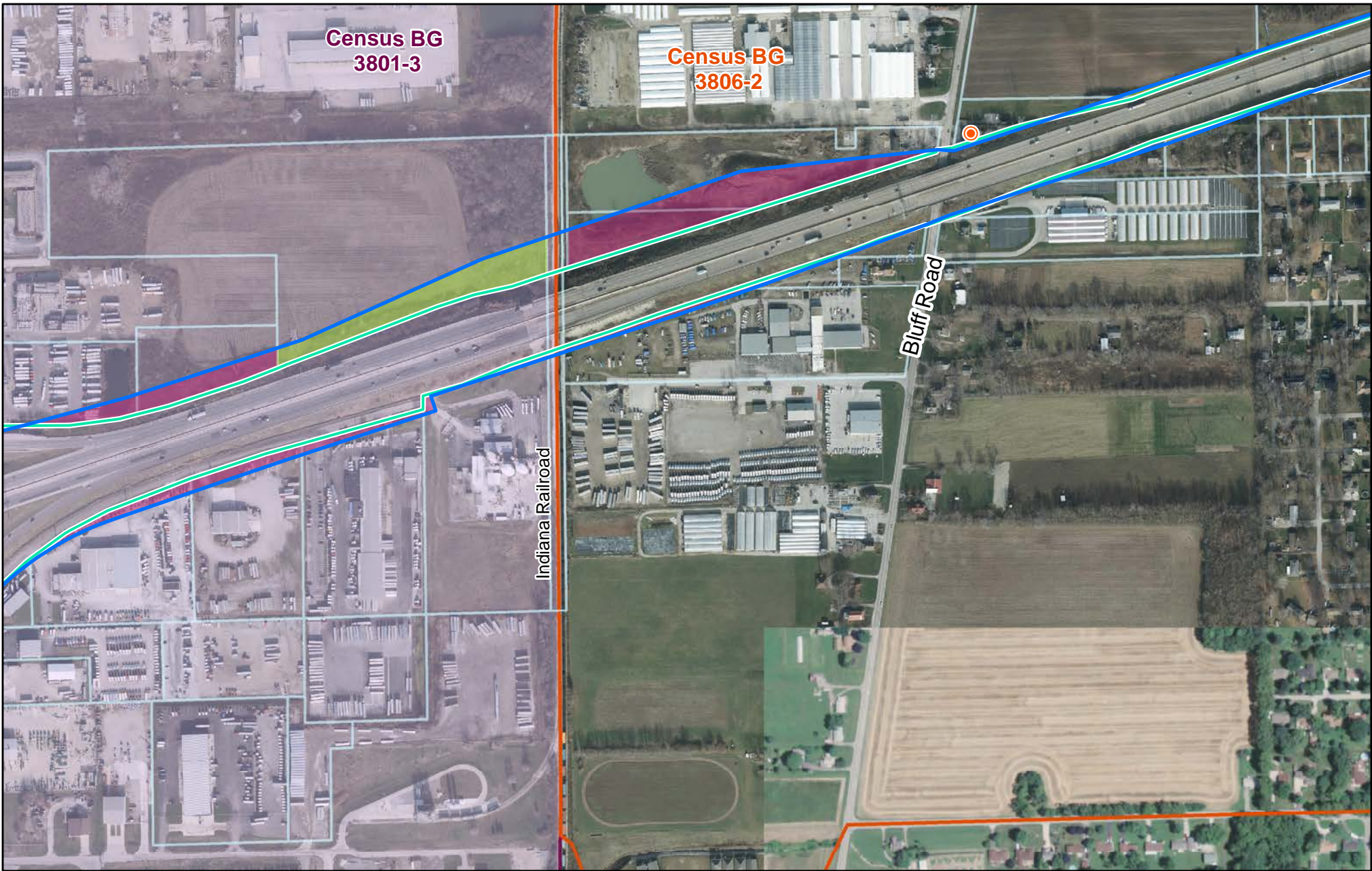
- ▭ Agricultural
- ▭ Government Owned
- ▭ Residential - Multifamily
- ▭ Residential - Single Family
- ▭ Commercial; Industrial
- ▭ Private Institution
- ▭ TaxParcel
- Potential Relocation
- ▭ Non Elevated Census Block Groups

Elevated  
Minority and/or  
Low Income  
Census Block  
Groups

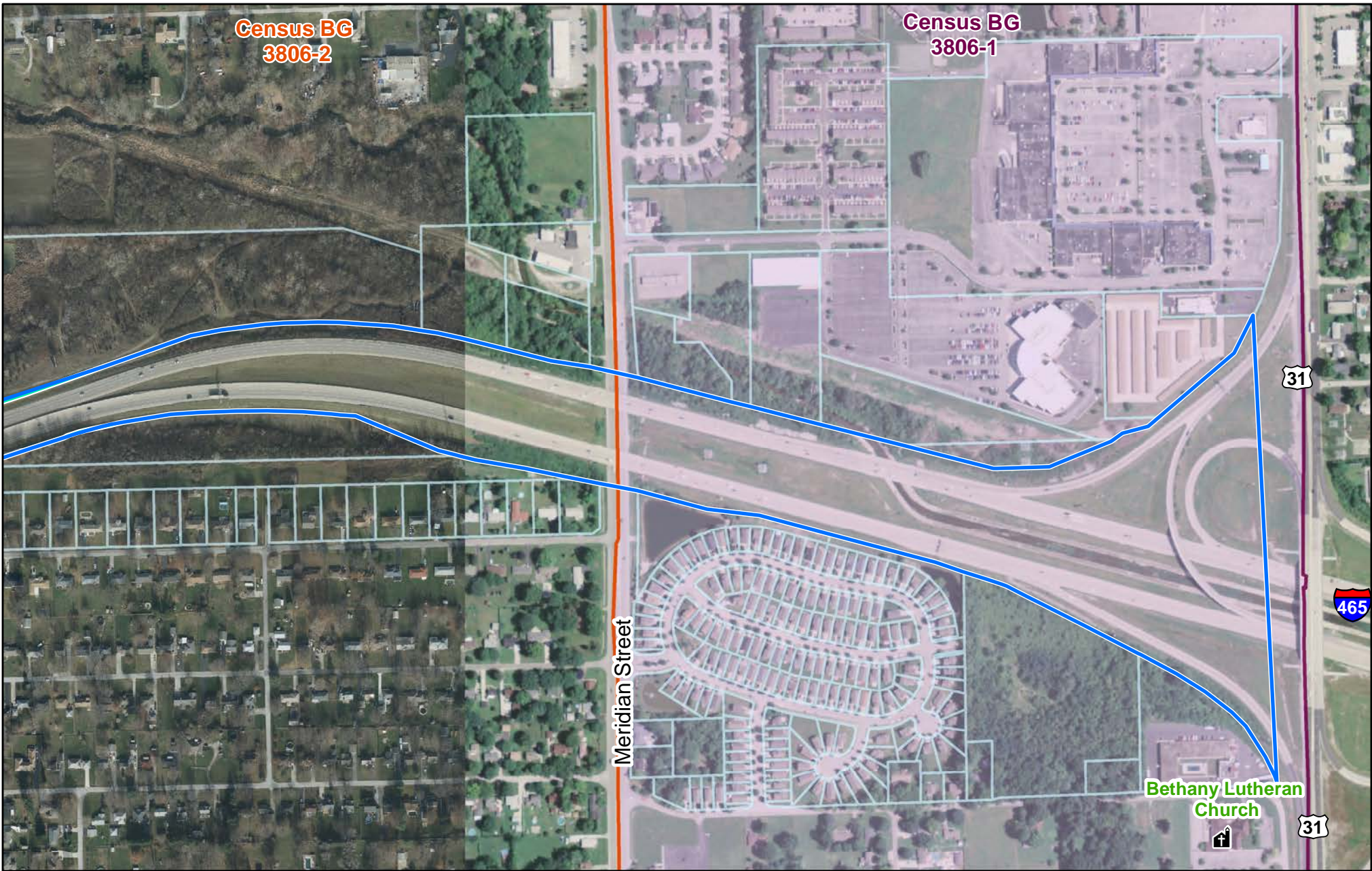
**ALTERNATIVE C3**

Page 33 of 35 1 Inch=500 Feet





	<b>POTENTIAL ACQUISITIONS AND RELOCATIONS</b>						Elevated Minority and/or Low Income Census Block Groups <b>ALTERNATIVE C3</b> Page 34 of 35 1 Inch=500 Feet 0 250 500 Feet
	<b>Legend</b> Alternative C3 Right of Way Assumed Existing State Right of Way Subsection Line	Agricultural Commercial; Industrial Private Institution	Government Owned Residential - Multifamily Residential - Single Family	Potential Relocation TaxParcel Non Elevated Census Block Groups			



	<b>POTENTIAL ACQUISITIONS AND RELOCATIONS</b>						Elevated Minority and/or Low Income Census Block Groups <b>ALTERNATIVE C3</b> Page 35 of 35 1 Inch=500 Feet 0 250 500 Feet
	Alternative C3 Right of Way	Agricultural	Government Owned	Potential Relocation	Elevated Minority and/or Low Income Census Block Groups		
	Assumed Existing State Right of Way	Commercial; Industrial	Residential - Multifamily	TaxParcel	Non Elevated Census Block Groups		
Subsection Line	Private Institution	Residential - Single Family					