

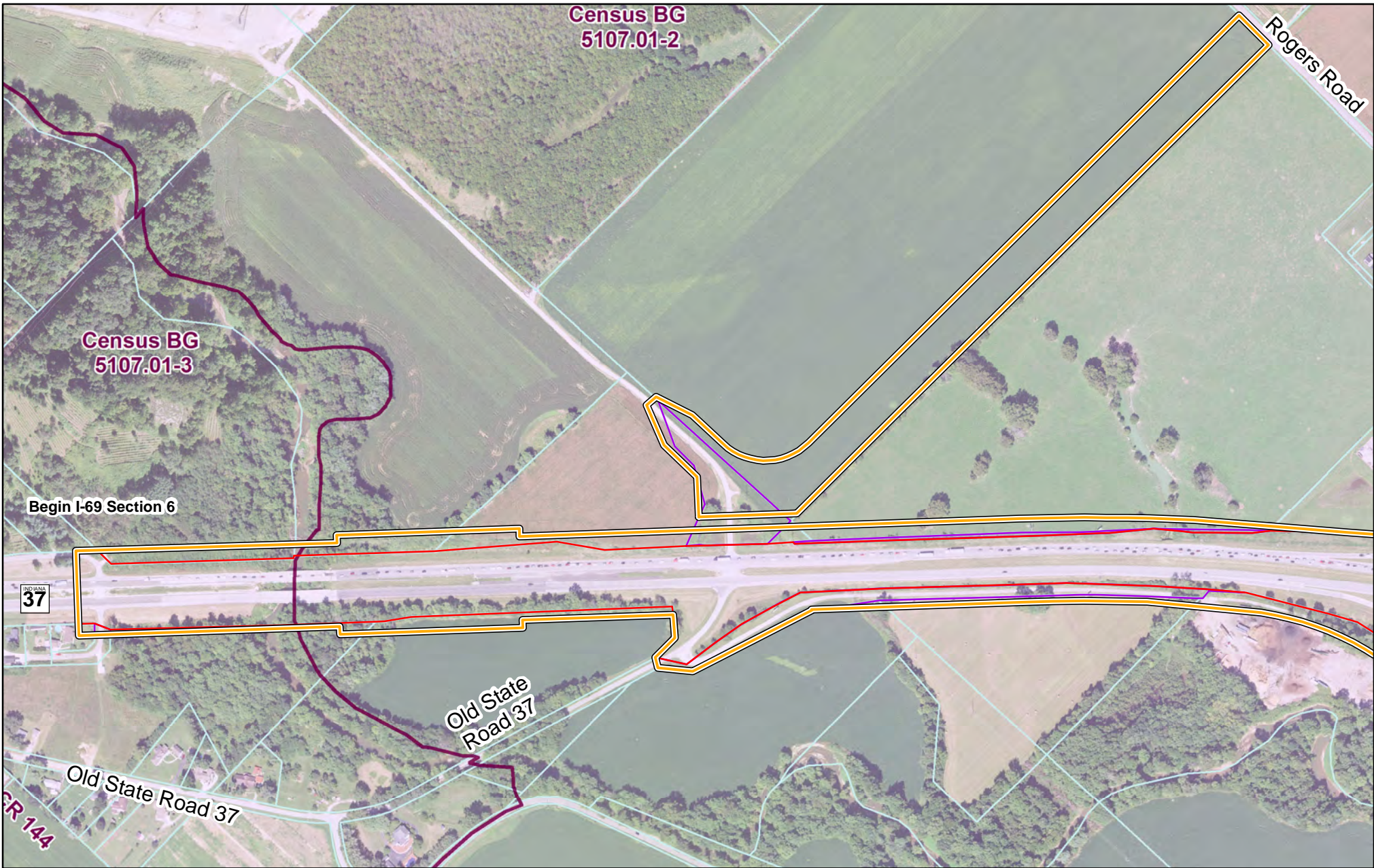
Legend

- Interstate Highways
- State and US Highways
- Local Roads
- County Line

Refined Preferred Alternative

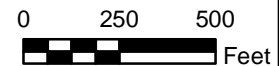
1 In = 3 Miles

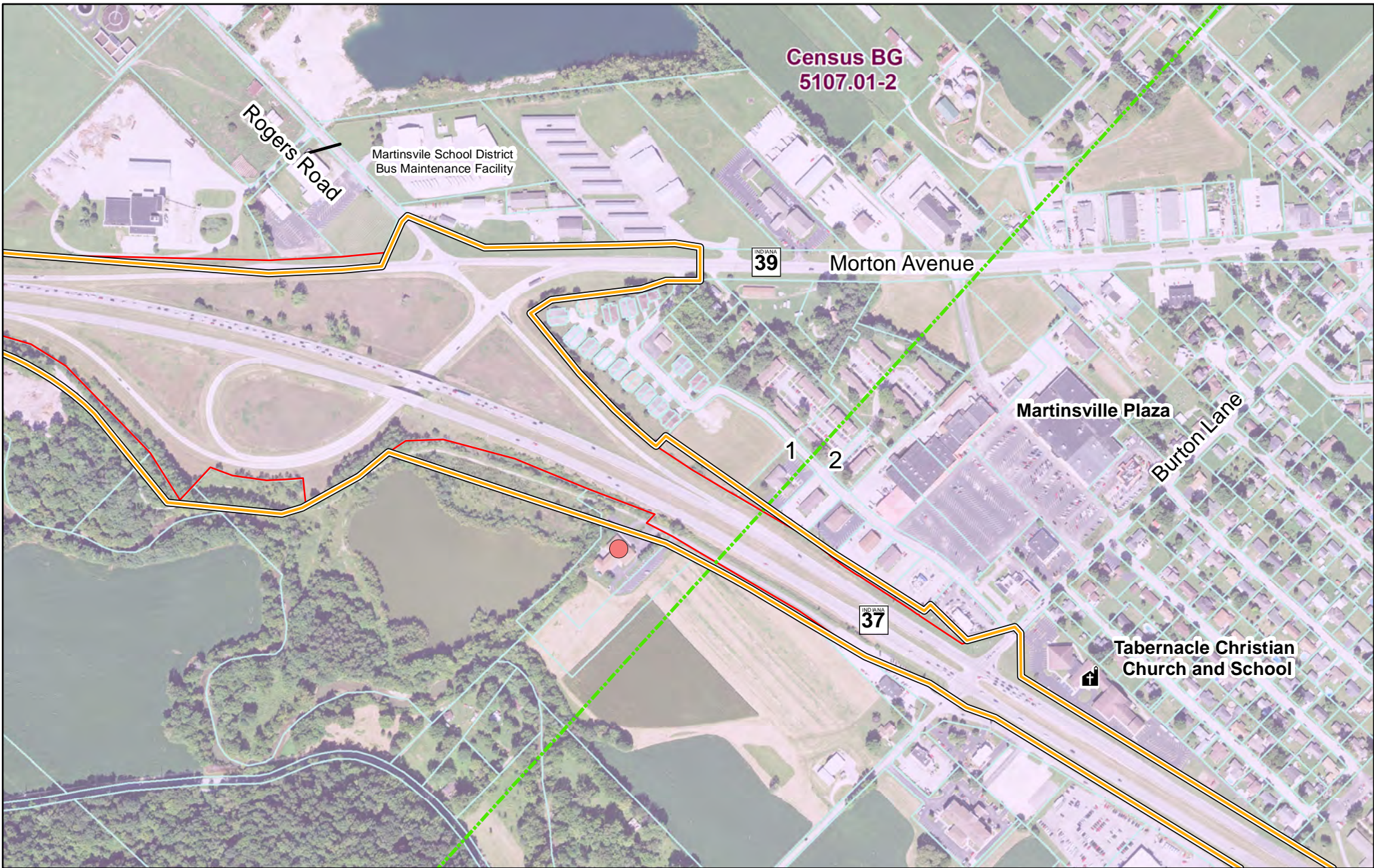
0 1.5 3 Miles



- | | | |
|---------------------------------|----------------------------------|---|
| Refined Preferred Alternatative | Existing Local Right of Way | Elevated Minority and/or Low Income Populations |
| RRPA Relocations | Existing State Right of Way | Elevated Minority and/or Low Income Census Block Groups |
| Subsection Line | Non Elevated Census Block Groups | Parcel Boundary |

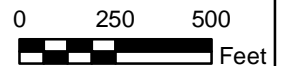
POTENTIAL ACQUISITION AND RELOCATIONS REFINED PREFERRED ALTERNATIVE

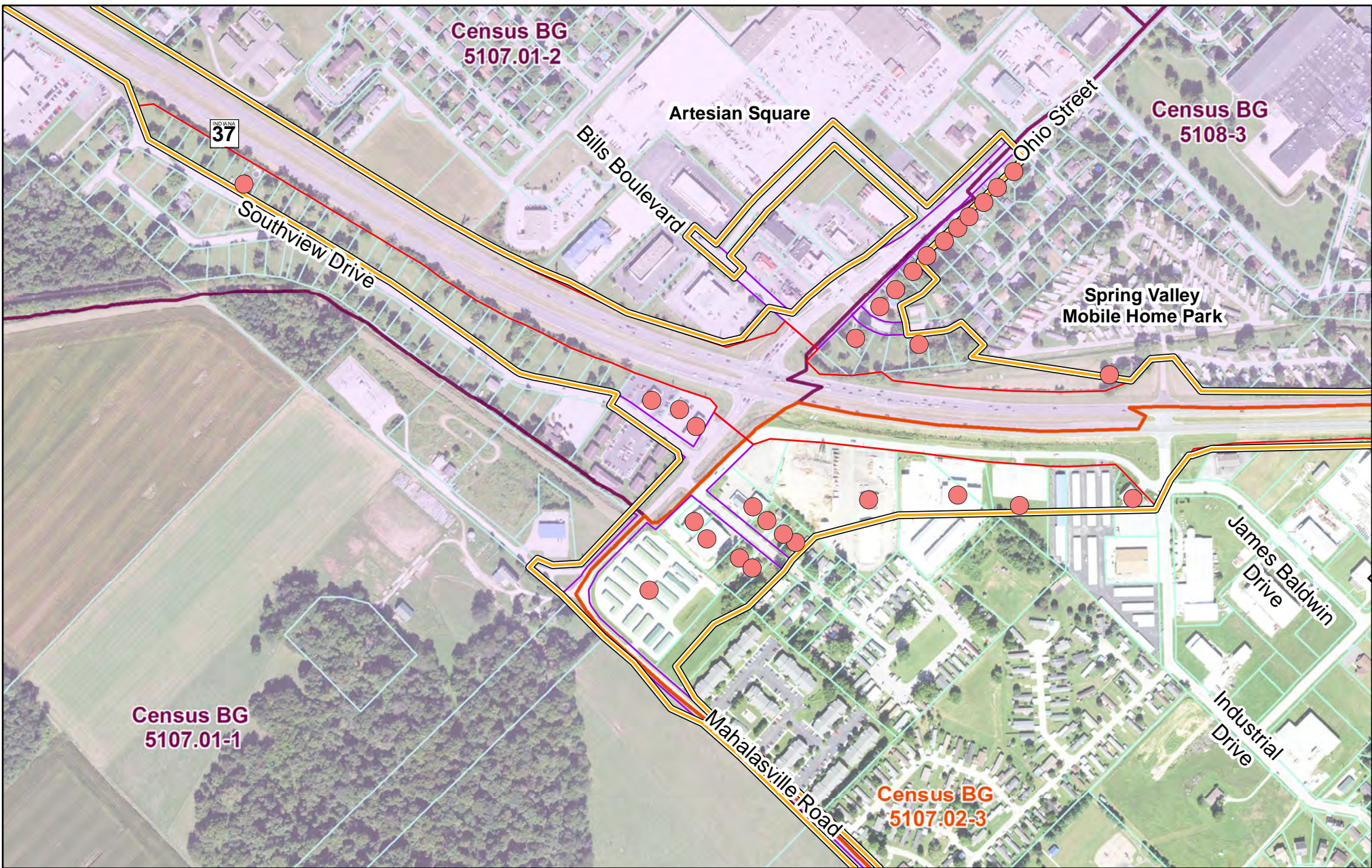




- | | | |
|---------------------------------|----------------------------------|---|
| Refined Preferred Alternanative | Existing Local Right of Way | Elevated Minority and/or Low Income Populations |
| RRPA Relocations | Existing State Right of Way | Elevated Minority and/or Low Income Census Block Groups |
| Subsection Line | Non Elevated Census Block Groups | Parcel Boundary |

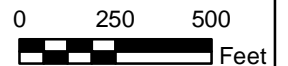
POTENTIAL ACQUISITION AND RELOCATIONS REFINED PREFERRED ALTERNATIVE

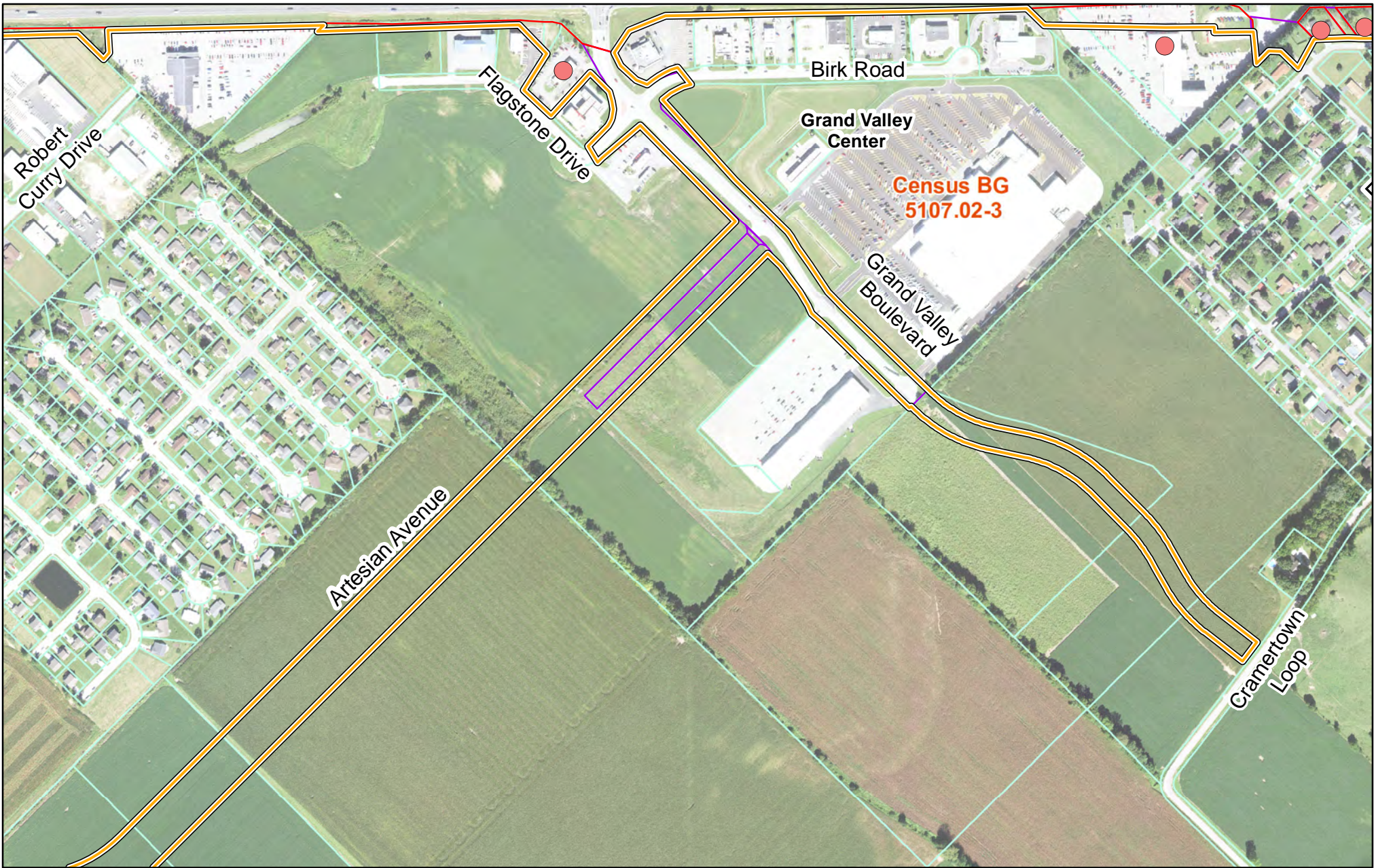




- | | | |
|---------------------------------|----------------------------------|---|
| Refined Preferred Alternatative | Existing Local Right of Way | Elevated Minority and/or Low Income Populations |
| RRPA Relocations | Existing State Right of Way | Elevated Minority and/or Low Income Census Block Groups |
| Subsection Line | Non Elevated Census Block Groups | Parcel Boundary |

POTENTIAL ACQUISITION AND RELOCATIONS REFINED PREFERRED ALTERNATIVE

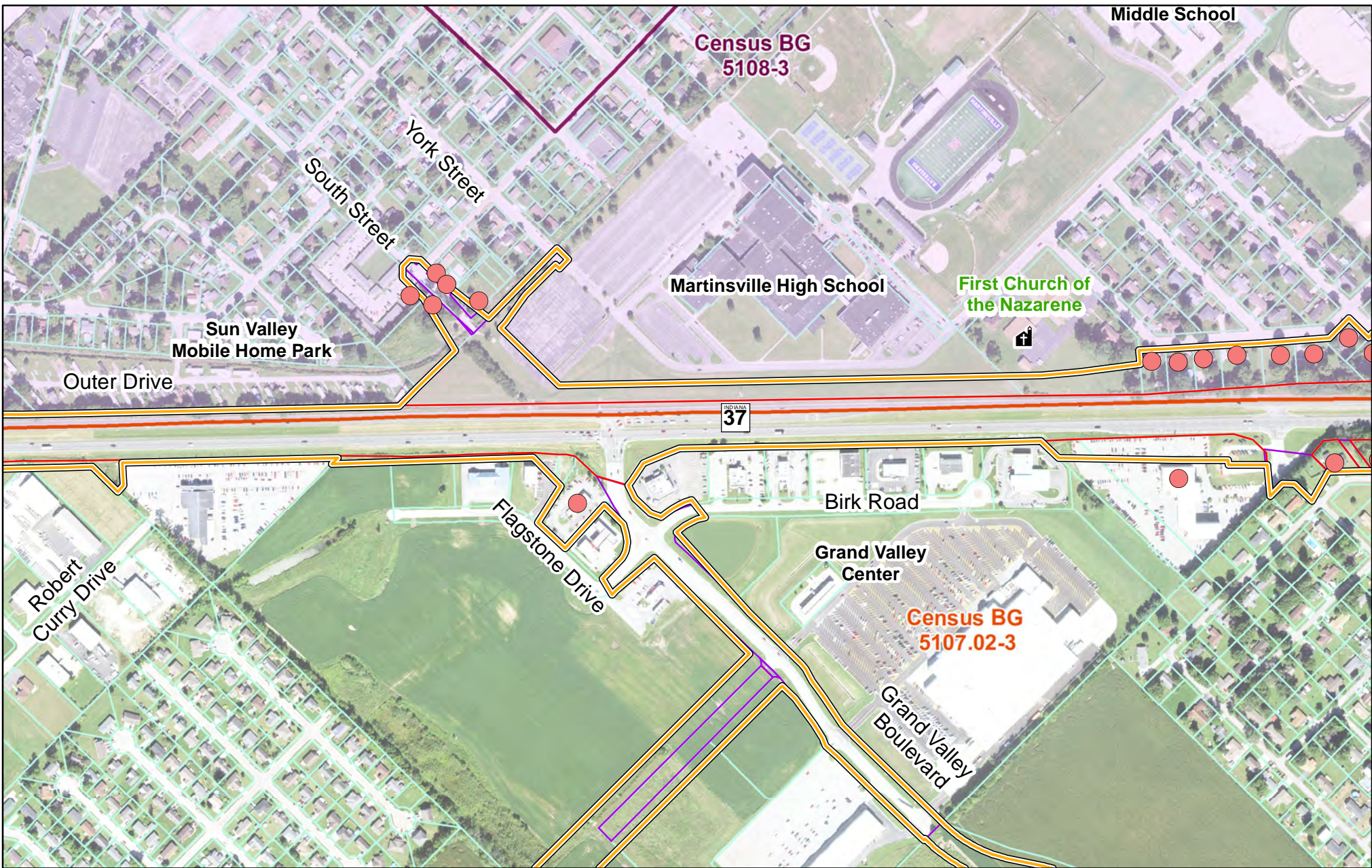




- POTENTIAL ACQUISITION AND RELOCATIONS REFINED PREFERRED ALTERNATIVE**
- Refined Preferred Alternanative
 - Existing Local Right of Way
 - Elevated Minority and/or Low Income Populations
 - RRPA Relocations
 - Existing State Right of Way
 - Elevated Minority and/or Low Income Census Block Groups
 - Subsection Line
 - Non Elevated Census Block Groups
 - Parcel Boundary

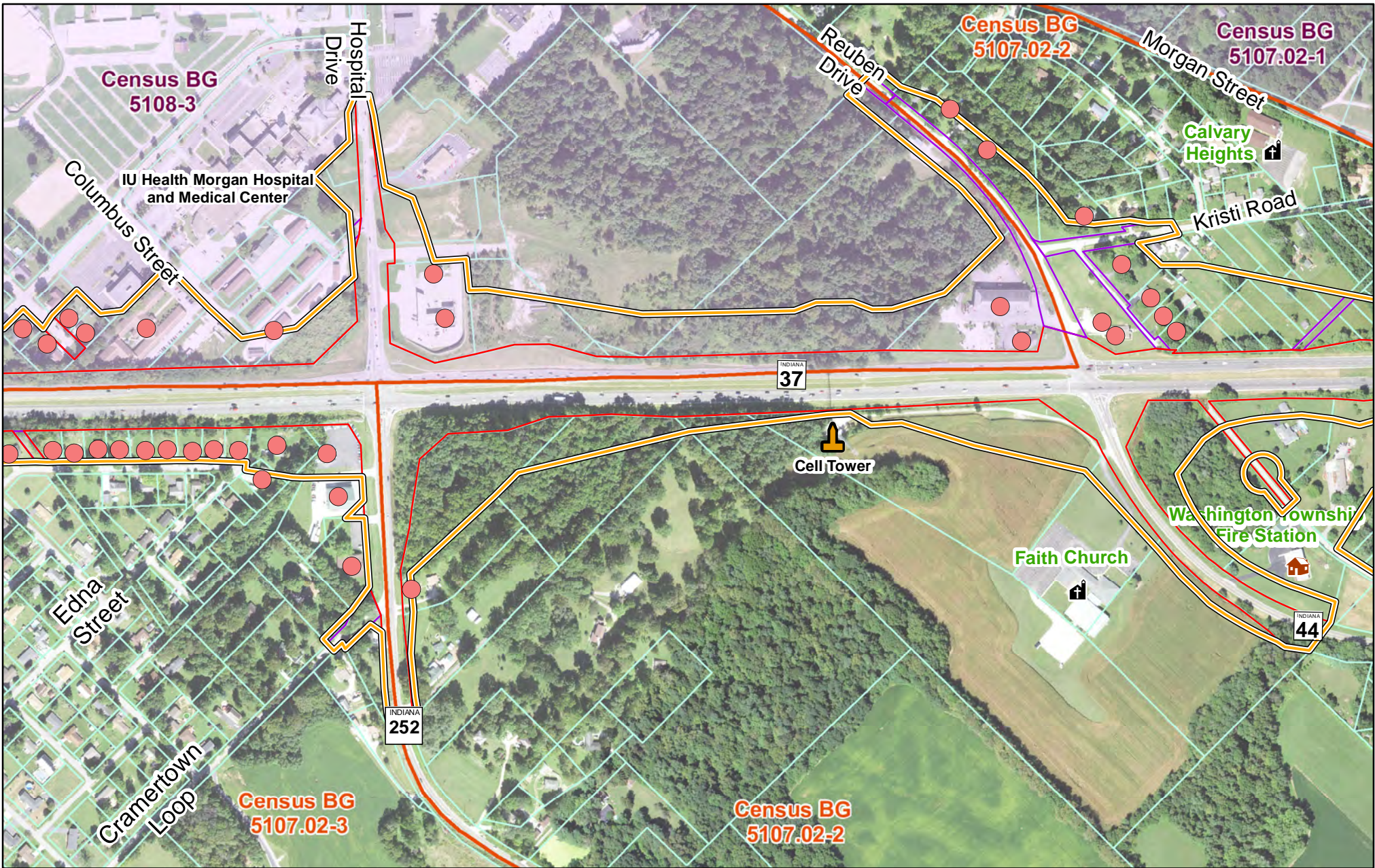





- POTENTIAL ACQUISITION AND RELOCATIONS REFINED PREFERRED ALTERNATIVE**
- Refined Preferred Alternative
 - Existing State Right of Way
 - Elevated Minority and/or Low Income Populations
 - Elevated Minority and/or Low Income Census Block Groups
 - RRPA Relocations
 - Subsection Line
 - Parcel Boundary



- | | | |
|-------------------------------|----------------------------------|---|
| Refined Preferred Alternative | Existing Local Right of Way | Elevated Minority and/or Low Income Populations |
| RRPA Relocations | Existing State Right of Way | Elevated Minority and/or Low Income Census Block Groups |
| Subsection Line | Non Elevated Census Block Groups | Parcel Boundary |

POTENTIAL ACQUISITION AND RELOCATIONS Refined Preferred Alternative

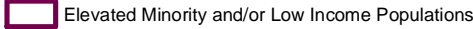
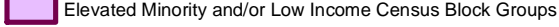



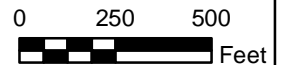
 Refined Preferred Alternative
 RRPA Relocations
 Subsection Line

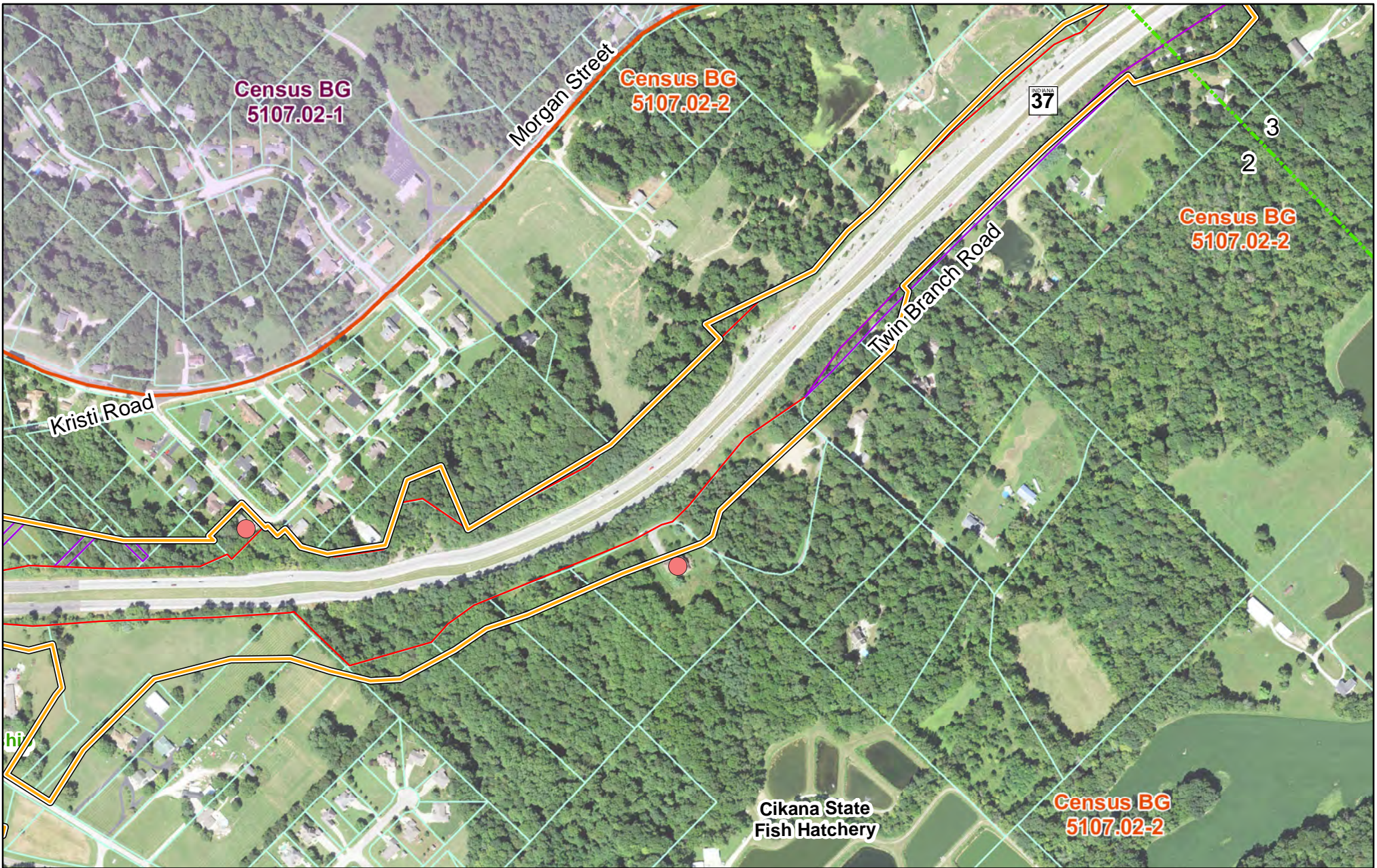
POTENTIAL ACQUISITION AND RELOCATIONS

 Existing Local Right of Way
 Existing State Right of Way
 Non Elevated Census Block Groups

REFINED PREFERRED ALTERNATIVE

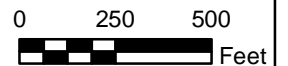
 Elevated Minority and/or Low Income Populations
 Elevated Minority and/or Low Income Census Block Groups
 Parcel Boundary

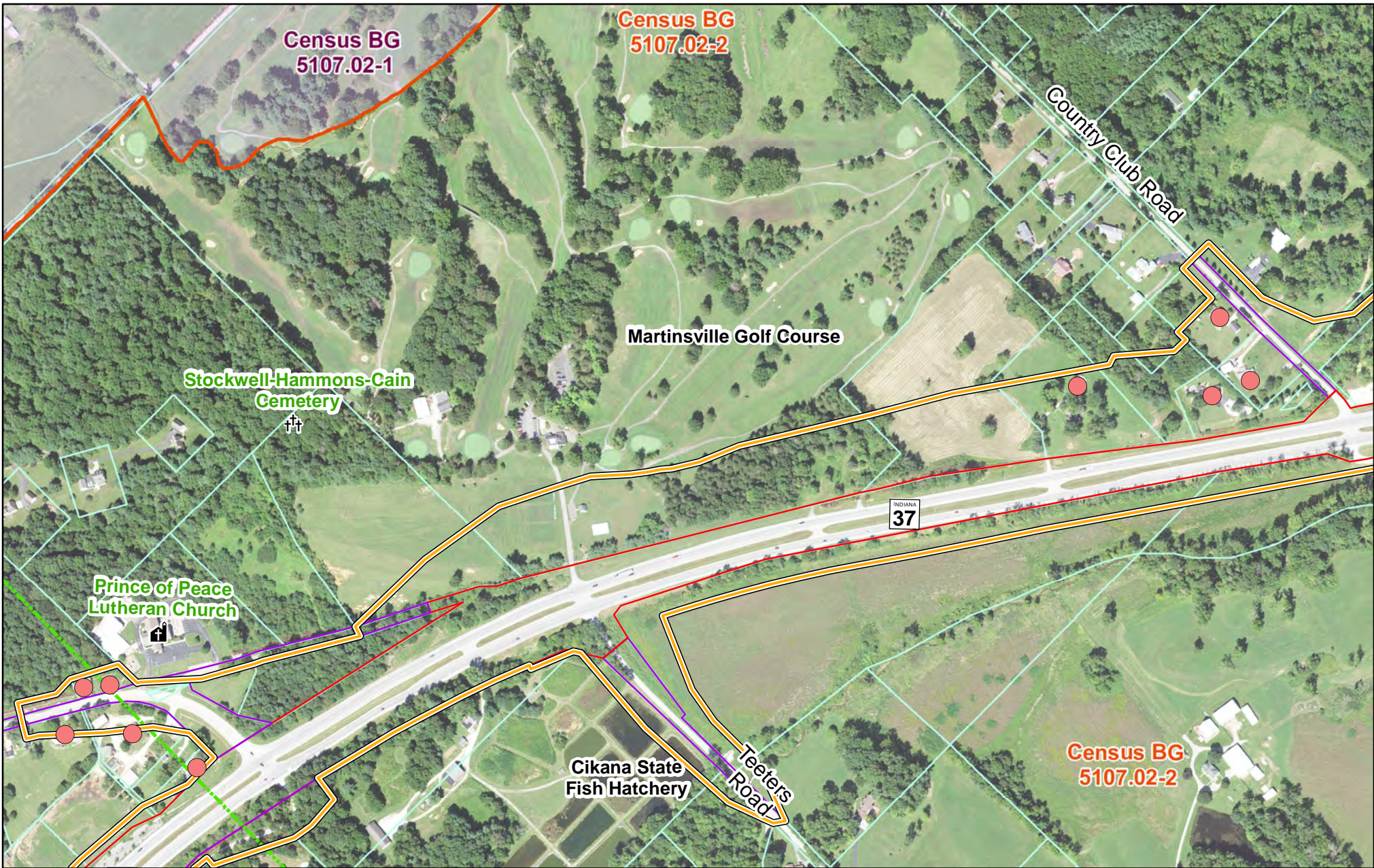




POTENTIAL ACQUISITION AND RELOCATIONS REFINED PREFERRED ALTERNATIVE

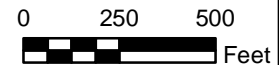
- | | | |
|-------------------------------|----------------------------------|---|
| Refined Preferred Alternative | Existing Local Right of Way | Elevated Minority and/or Low Income Populations |
| RRPA Relocations | Existing State Right of Way | Elevated Minority and/or Low Income Census Block Groups |
| Subsection Line | Non Elevated Census Block Groups | Parcel Boundary |

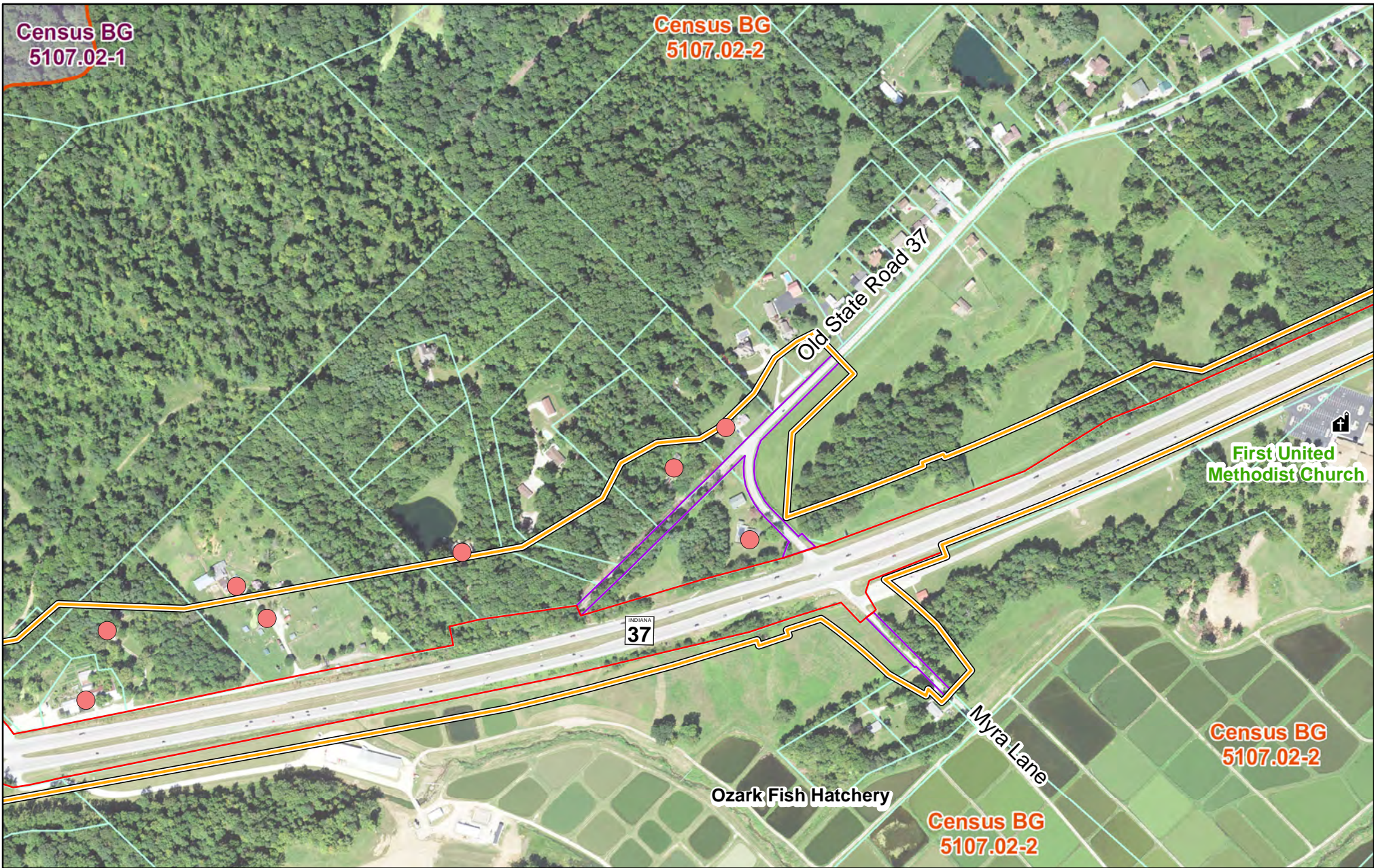




- | | | |
|---------------------------------|----------------------------------|---|
| Refined Preferred Alternanative | Existing Local Right of Way | Elevated Minority and/or Low Income Populations |
| RRPA Relocations | Existing State Right of Way | Elevated Minority and/or Low Income Census Block Groups |
| Subsection Line | Non Elevated Census Block Groups | Parcel Boundary |

POTENTIAL ACQUISITION AND RELOCATIONS Refined Preferred Alternative

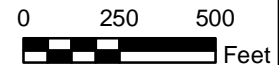


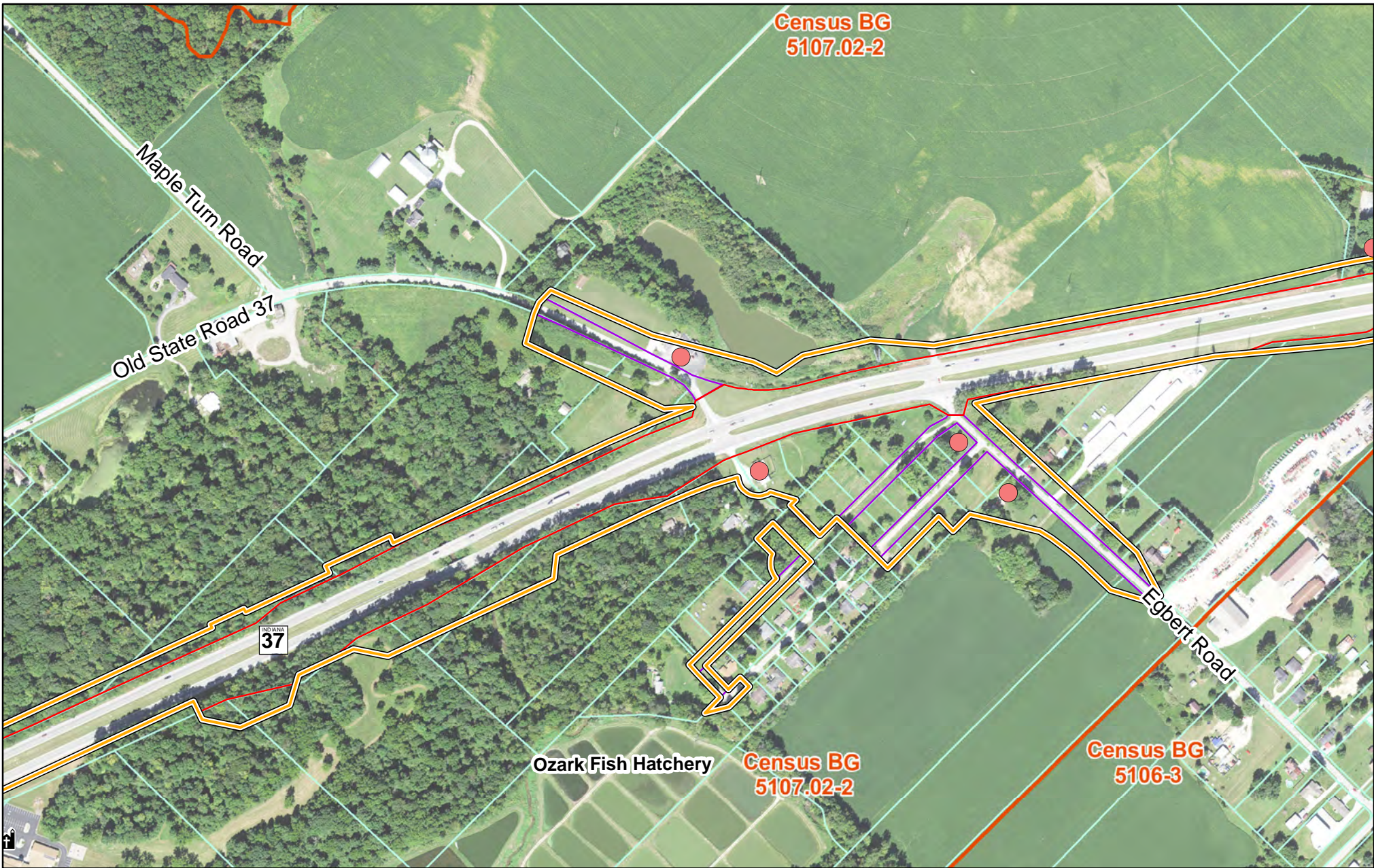


POTENTIAL ACQUISITION AND RELOCATIONS

REFINED PREFERRED ALTERNATIVE

- | | | |
|-------------------------------|----------------------------------|---|
| Refined Preferred Alternative | Existing Local Right of Way | Elevated Minority and/or Low Income Populations |
| RRPA Relocations | Existing State Right of Way | Elevated Minority and/or Low Income Census Block Groups |
| Subsection Line | Non Elevated Census Block Groups | Parcel Boundary |





- | | | |
|---------------------------------|----------------------------------|---|
| Refined Preferred Alternanative | Existing Local Right of Way | Elevated Minority and/or Low Income Populations |
| RRPA Relocations | Existing State Right of Way | Elevated Minority and/or Low Income Census Block Groups |
| Subsection Line | Non Elevated Census Block Groups | Parcel Boundary |

POTENTIAL ACQUISITION AND RELOCATIONS REFINED PREFERRED ALTERNATIVE



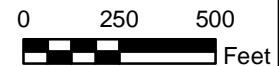
- | | | |
|---------------------------------|----------------------------------|---|
| Refined Preferred Alternanative | Existing Local Right of Way | Elevated Minority and/or Low Income Populations |
| RRPA Relocations | Existing State Right of Way | Elevated Minority and/or Low Income Census Block Groups |
| Subsection Line | Non Elevated Census Block Groups | Parcel Boundary |

POTENTIAL ACQUISITION AND RELOCATIONS REFINED PREFERRED ALTERNATIVE



- | | | |
|-------------------------------|----------------------------------|---|
| Refined Preferred Alternative | Existing Local Right of Way | Elevated Minority and/or Low Income Populations |
| RRPA Relocations | Existing State Right of Way | Elevated Minority and/or Low Income Census Block Groups |
| Subsection Line | Non Elevated Census Block Groups | Parcel Boundary |

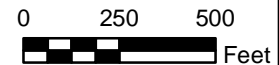
POTENTIAL ACQUISITION AND RELOCATIONS REFINED PREFERRED ALTERNATIVE

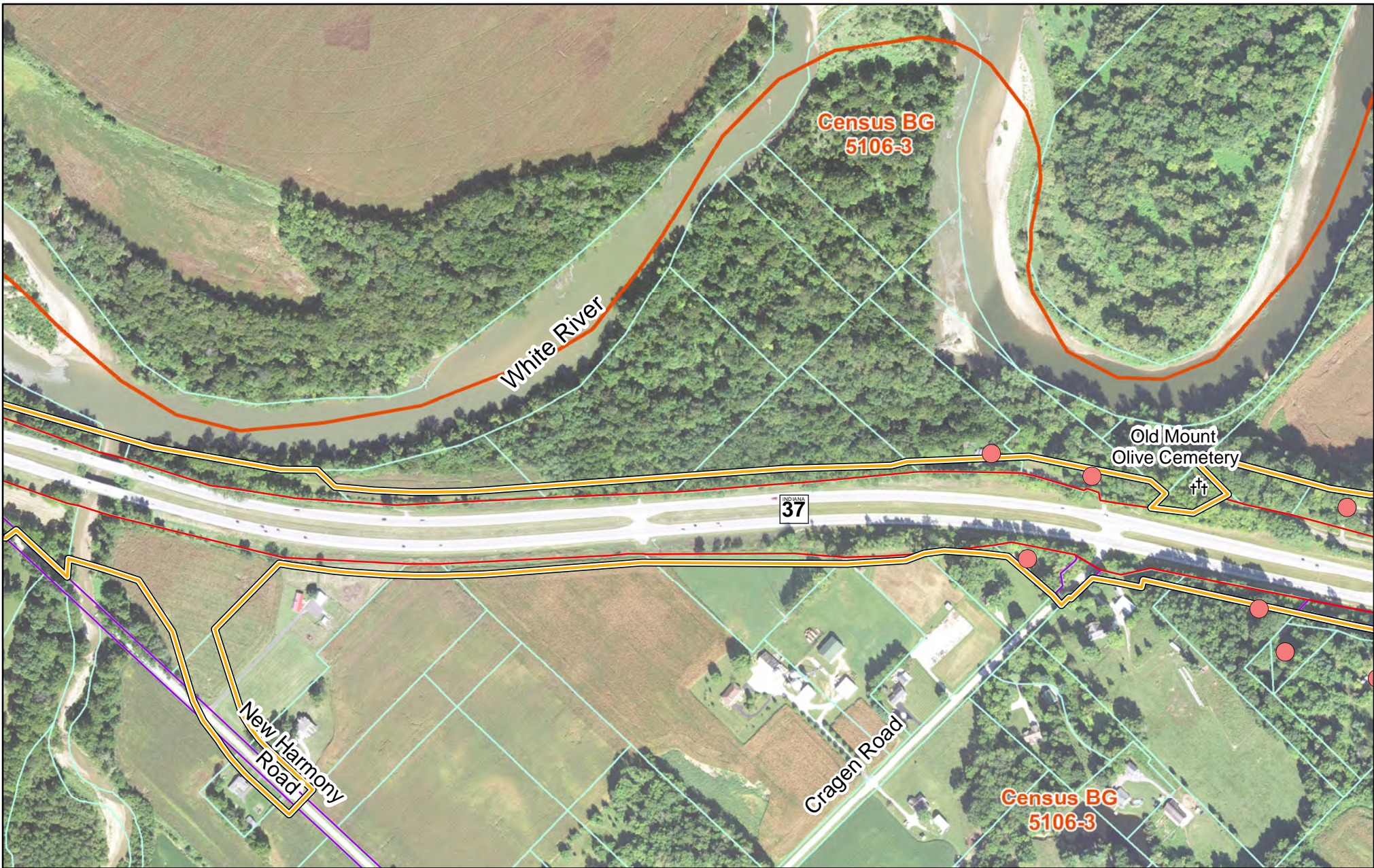




- | | | |
|-------------------------------|----------------------------------|---|
| Refined Preferred Alternative | Existing Local Right of Way | Elevated Minority and/or Low Income Populations |
| RRPA Relocations | Existing State Right of Way | Elevated Minority and/or Low Income Census Block Groups |
| Subsection Line | Non Elevated Census Block Groups | Parcel Boundary |

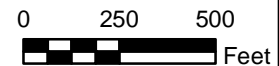
POTENTIAL ACQUISITION AND RELOCATIONS REFINED PREFERRED ALTERNATIVE

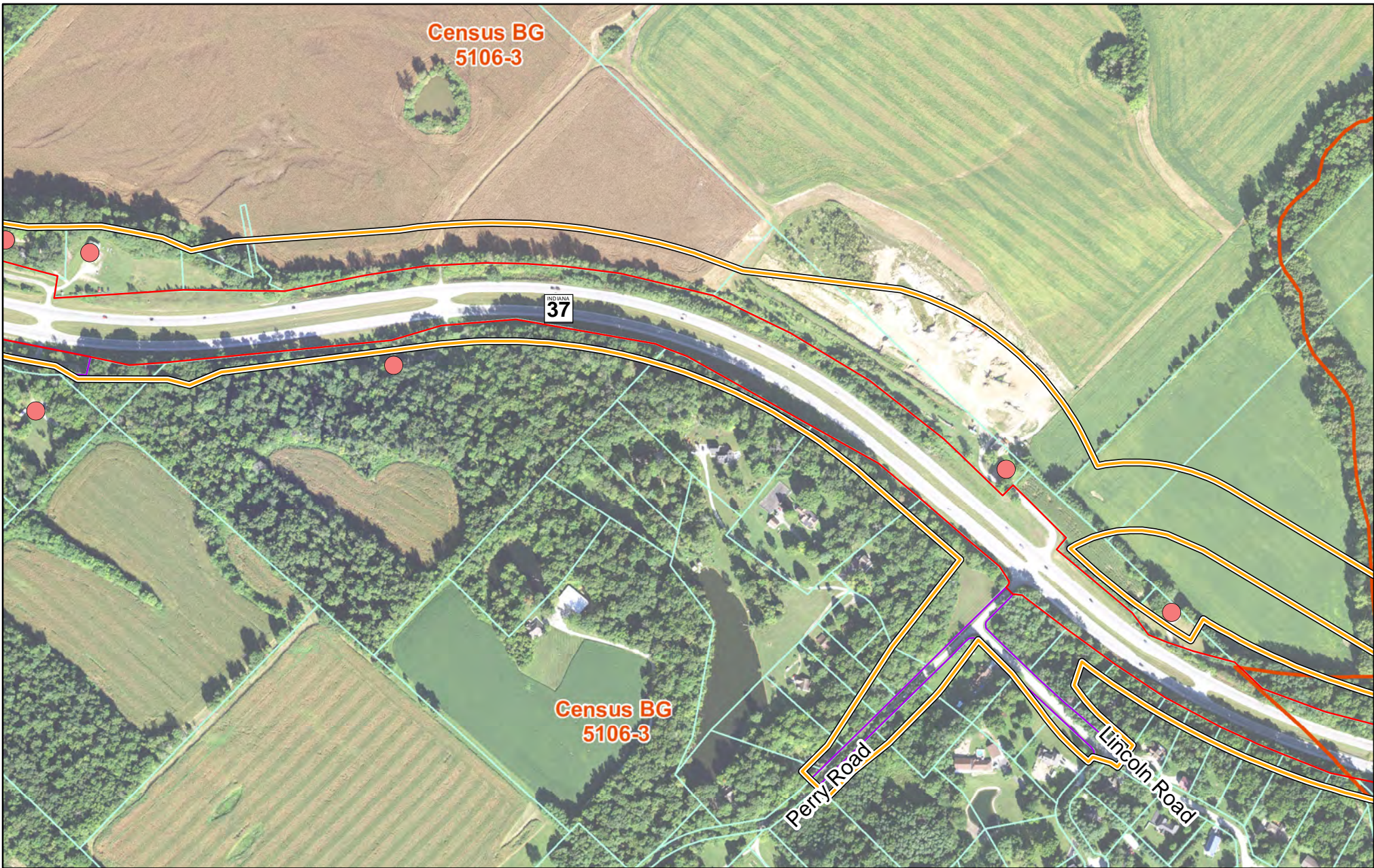




- | | | |
|---------------------------------|----------------------------------|---|
| Refined Preferred Alternatative | Existing Local Right of Way | Elevated Minority and/or Low Income Populations |
| RRPA Relocations | Existing State Right of Way | Elevated Minority and/or Low Income Census Block Groups |
| Subsection Line | Non Elevated Census Block Groups | Parcel Boundary |

POTENTIAL ACQUISITION AND RELOCATIONS REFINED PREFERRED ALTERNATIVE

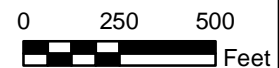




POTENTIAL ACQUISITION AND RELOCATIONS REFINED PREFERRED ALTERNATIVE



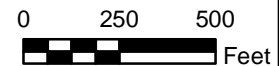
- | | | |
|-------------------------------|----------------------------------|---|
| Refined Preferred Alternative | Existing Local Right of Way | Elevated Minority and/or Low Income Populations |
| RRPA Relocations | Existing State Right of Way | Elevated Minority and/or Low Income Census Block Groups |
| Subsection Line | Non Elevated Census Block Groups | Parcel Boundary |





- | | | |
|---------------------------------|----------------------------------|---|
| Refined Preferred Alternatative | Existing Local Right of Way | Elevated Minority and/or Low Income Populations |
| RRPA Relocations | Existing State Right of Way | Elevated Minority and/or Low Income Census Block Groups |
| Subsection Line | Non Elevated Census Block Groups | Parcel Boundary |

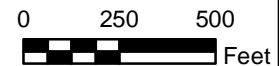
POTENTIAL ACQUISITION AND RELOCATIONS REFINED PREFERRED ALTERNATIVE

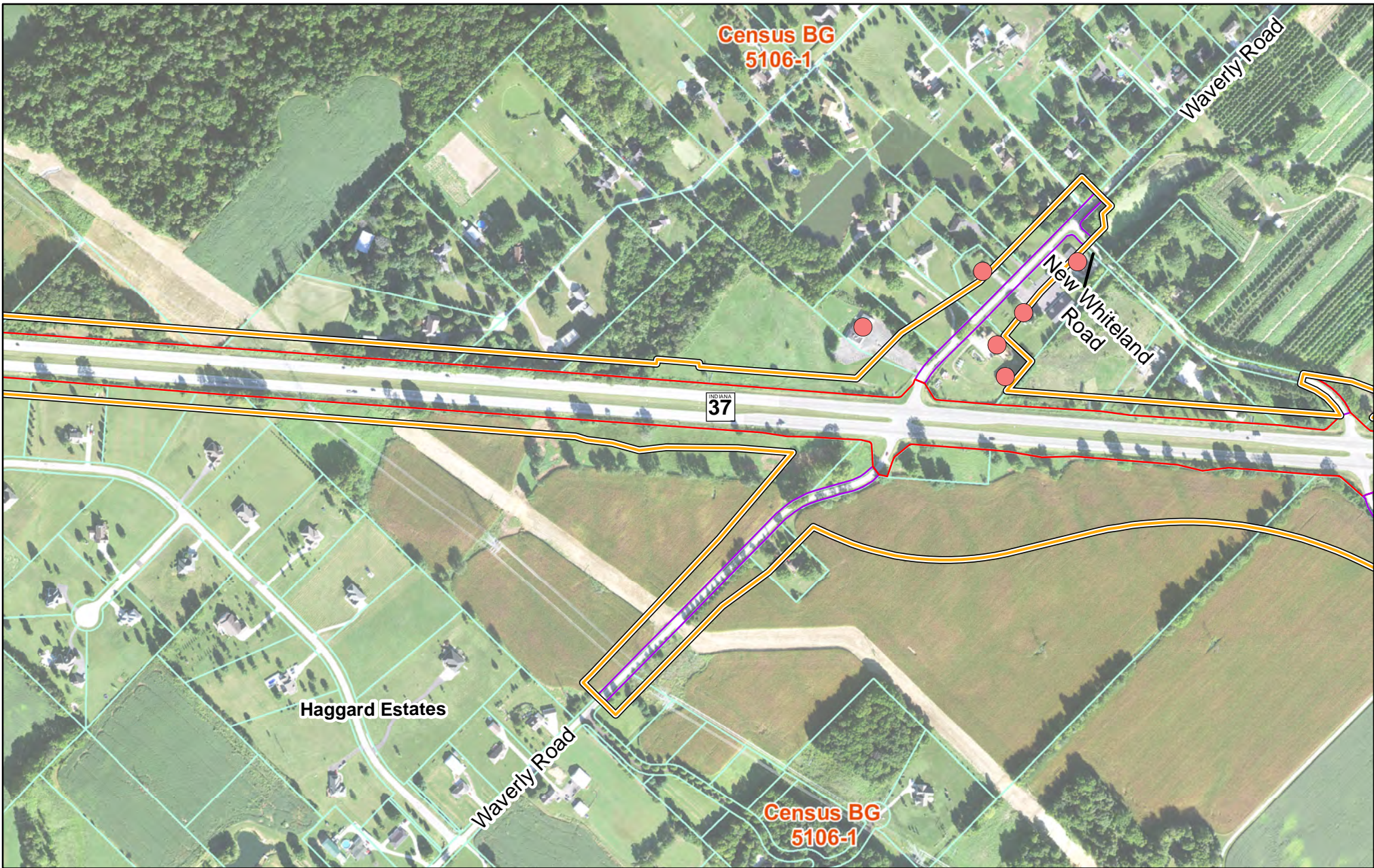




POTENTIAL ACQUISITION AND RELOCATIONS REFINED PREFERRED ALTERNATIVE

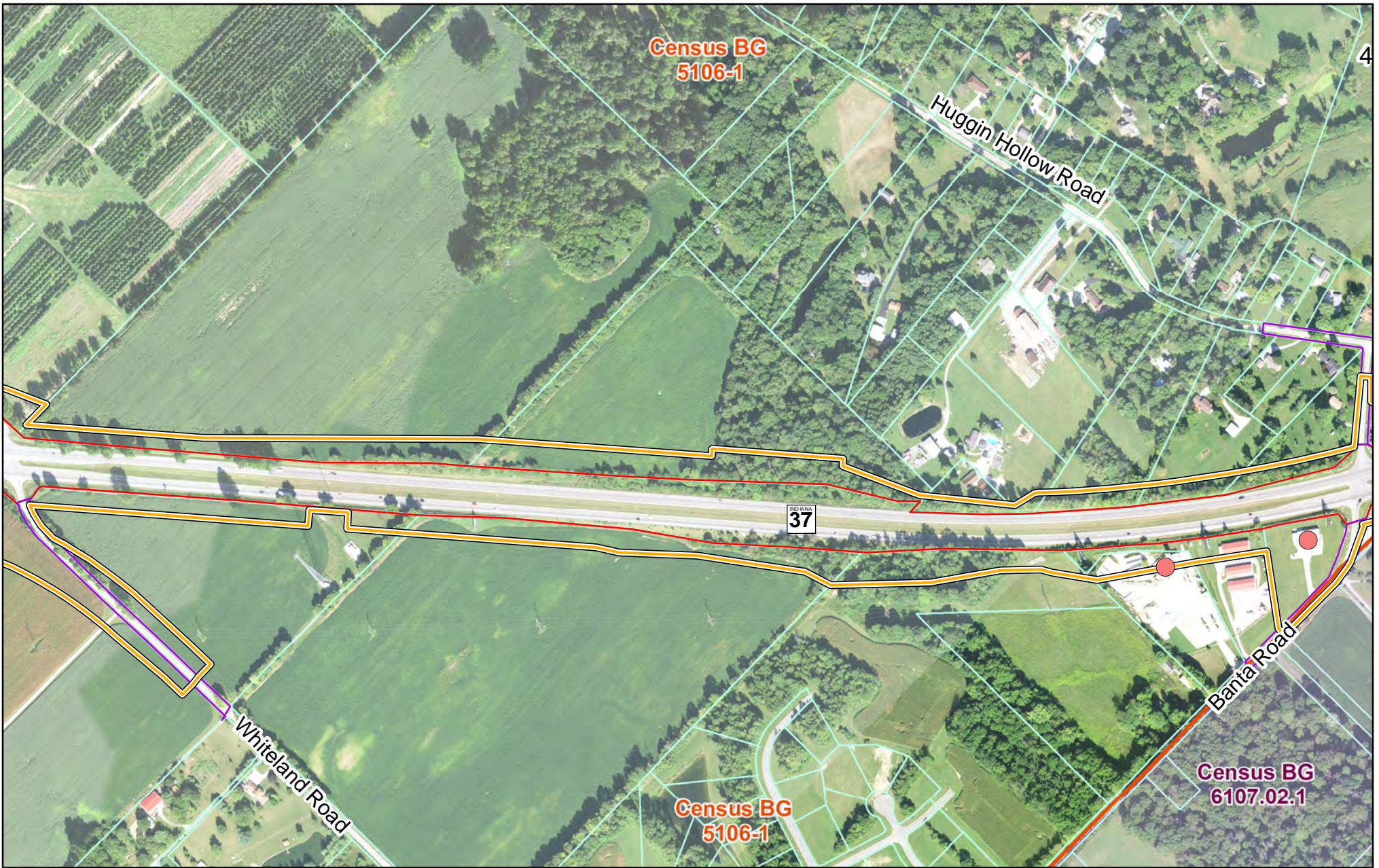
- | | | |
|---------------------------------|----------------------------------|---|
| Refined Preferred Alternanative | Existing Local Right of Way | Elevated Minority and/or Low Income Populations |
| RRPA Relocations | Existing State Right of Way | Elevated Minority and/or Low Income Census Block Groups |
| Subsection Line | Non Elevated Census Block Groups | Parcel Boundary |





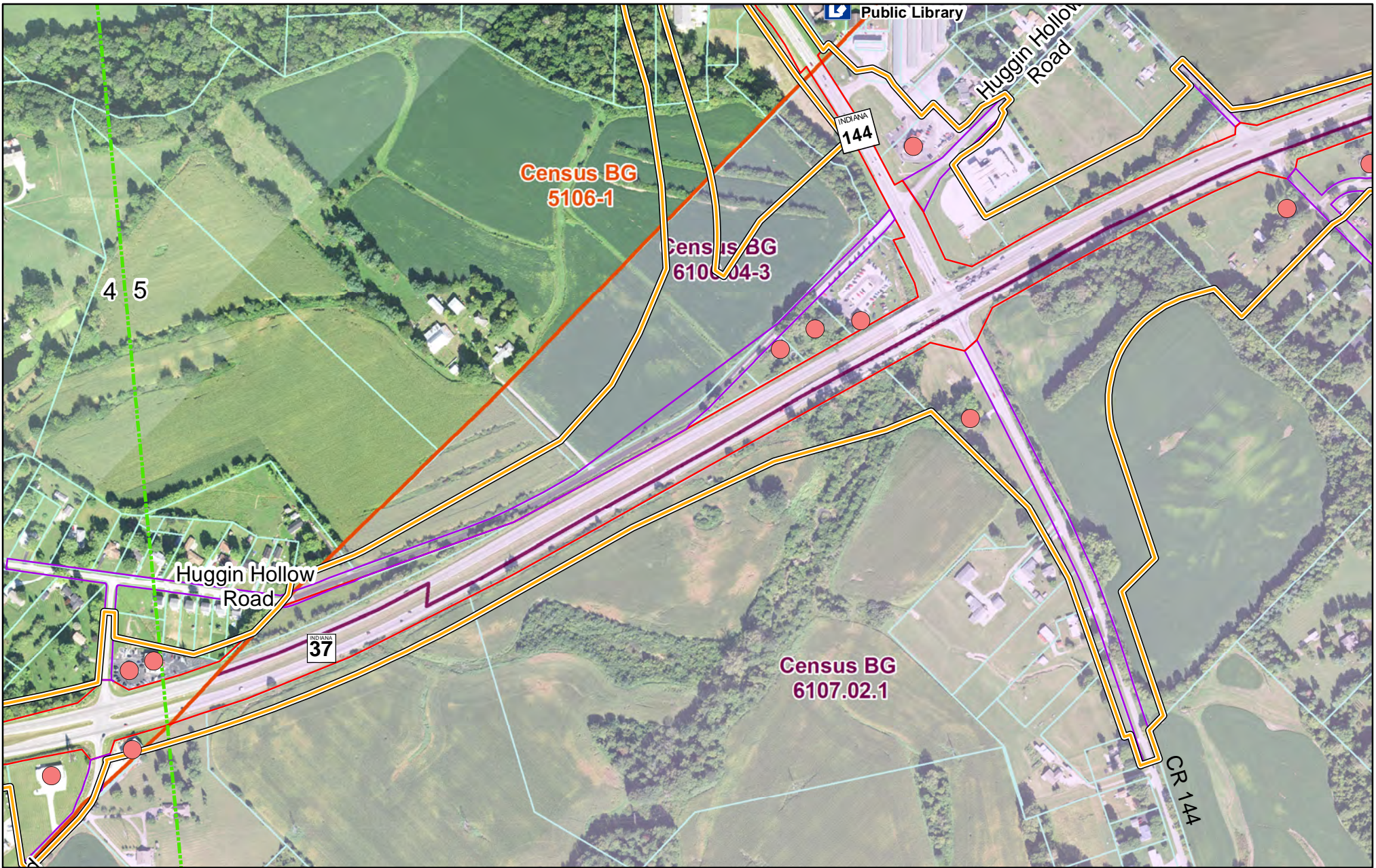
- | | | |
|-------------------------------|----------------------------------|---|
| Refined Preferred Alternative | Existing Local Right of Way | Elevated Minority and/or Low Income Populations |
| RRPA Relocations | Existing State Right of Way | Elevated Minority and/or Low Income Census Block Groups |
| Subsection Line | Non Elevated Census Block Groups | Parcel Boundary |

POTENTIAL ACQUISITION AND RELOCATIONS REFINED PREFERRED ALTERNATIVE



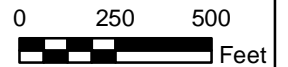
POTENTIAL ACQUISITION AND RELOCATIONS REFINED PREFERRED ALTERNATIVE

- | | | |
|---------------------------------|----------------------------------|---|
| Refined Preferred Alternanative | Existing Local Right of Way | Elevated Minority and/or Low Income Populations |
| RRPA Relocations | Existing State Right of Way | Elevated Minority and/or Low Income Census Block Groups |
| Subsection Line | Non Elevated Census Block Groups | Parcel Boundary |



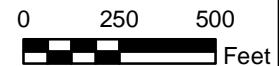
POTENTIAL ACQUISITION AND RELOCATIONS REFINED PREFERRED ALTERNATIVE

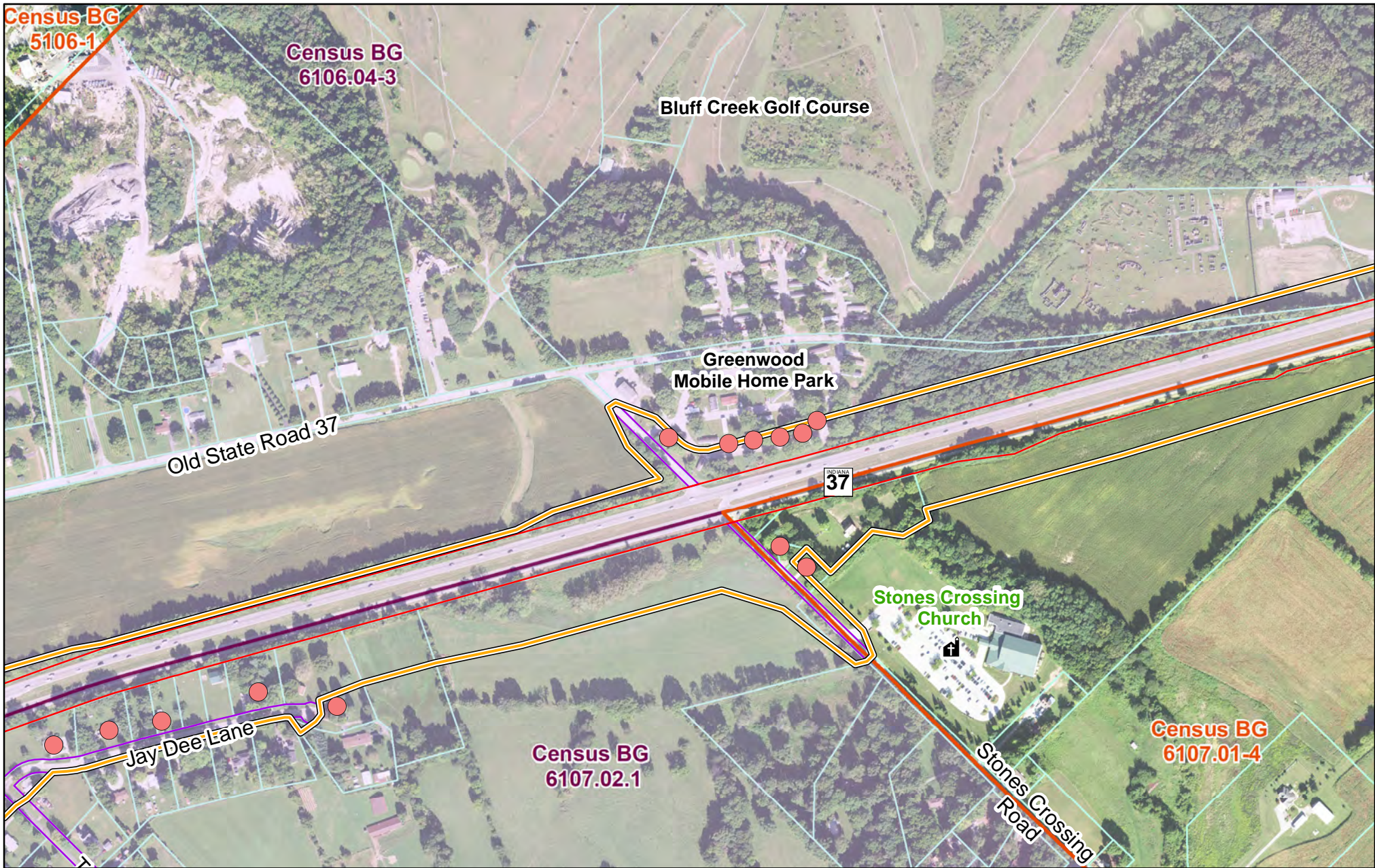
- | | | |
|-------------------------------|----------------------------------|---|
| Refined Preferred Alternative | Existing Local Right of Way | Elevated Minority and/or Low Income Populations |
| RRPA Relocations | Existing State Right of Way | Elevated Minority and/or Low Income Census Block Groups |
| Subsection Line | Non Elevated Census Block Groups | Parcel Boundary |





- POTENTIAL ACQUISITION AND RELOCATIONS REFINED PREFERRED ALTERNATIVE**
- | | | |
|-------------------------------|----------------------------------|---|
| Refined Preferred Alternative | Existing Local Right of Way | Elevated Minority and/or Low Income Populations |
| RRPA Relocations | Existing State Right of Way | Elevated Minority and/or Low Income Census Block Groups |
| Subsection Line | Non Elevated Census Block Groups | Parcel Boundary |

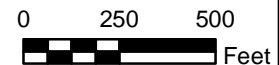


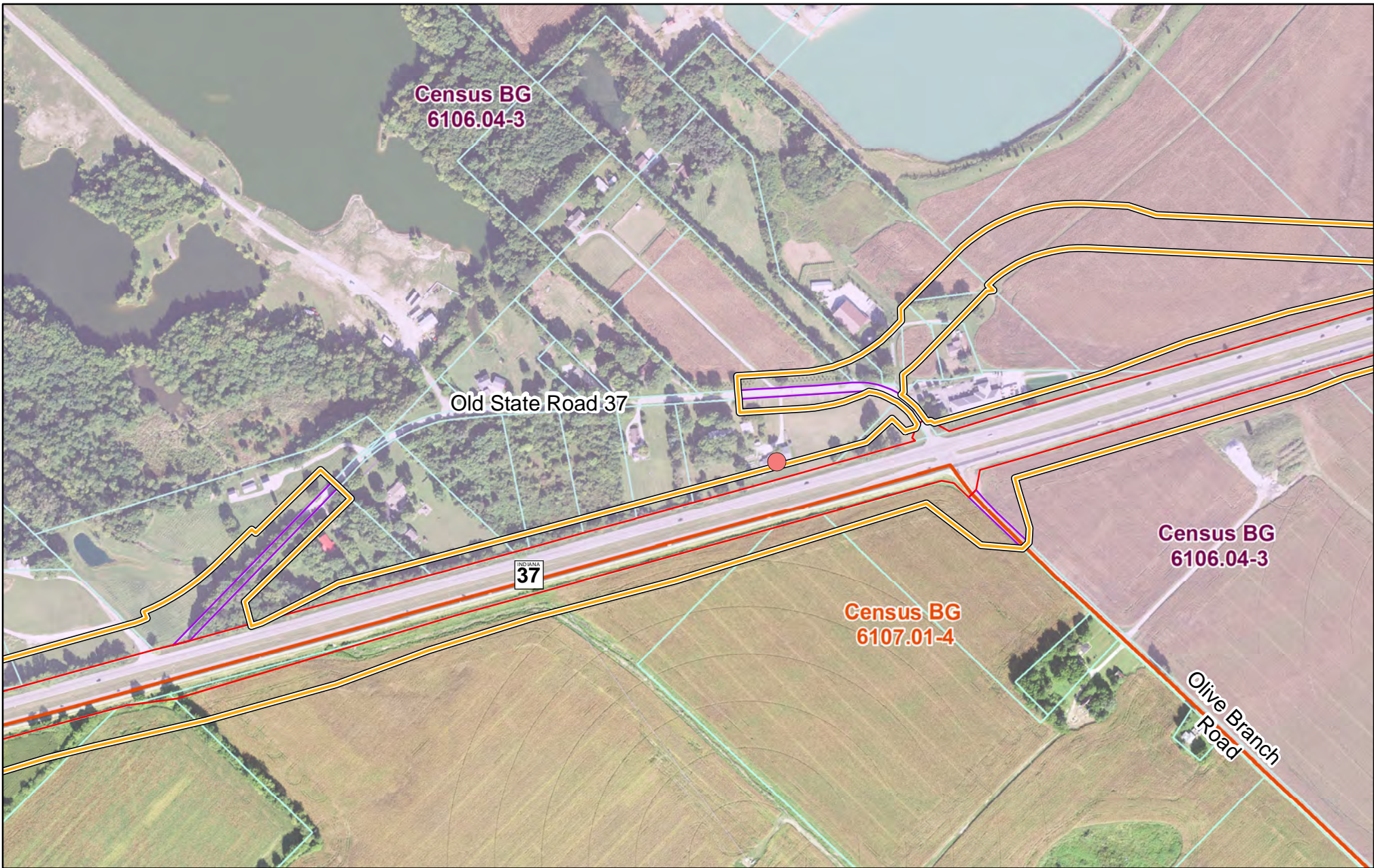


POTENTIAL ACQUISITION AND RELOCATIONS

REFINED PREFERRED ALTERNATIVE

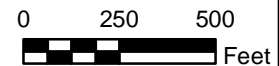
- | | | |
|---------------------------------|----------------------------------|---|
| Refined Preferred Alternatative | Existing Local Right of Way | Elevated Minority and/or Low Income Populations |
| RRPA Relocations | Existing State Right of Way | Elevated Minority and/or Low Income Census Block Groups |
| Subsection Line | Non Elevated Census Block Groups | Parcel Boundary |

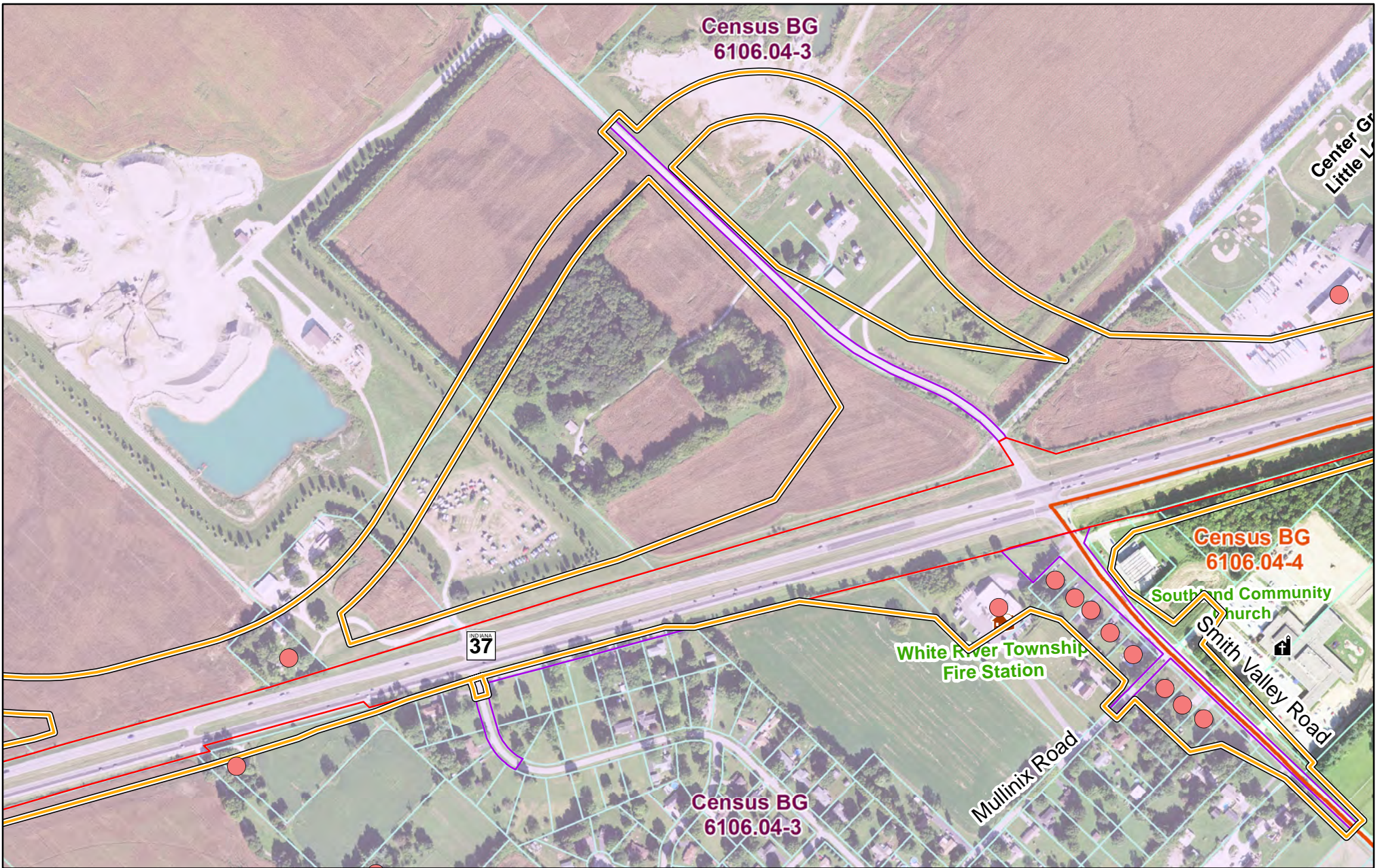




- | | | |
|---------------------------------|----------------------------------|---|
| Refined Preferred Alternatative | Existing Local Right of Way | Elevated Minority and/or Low Income Populations |
| RRPA Relocations | Existing State Right of Way | Elevated Minority and/or Low Income Census Block Groups |
| Subsection Line | Non Elevated Census Block Groups | Parcel Boundary |

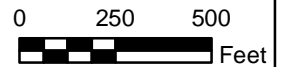
POTENTIAL ACQUISITION AND RELOCATIONS REFINED PREFERRED ALTERNATIVE

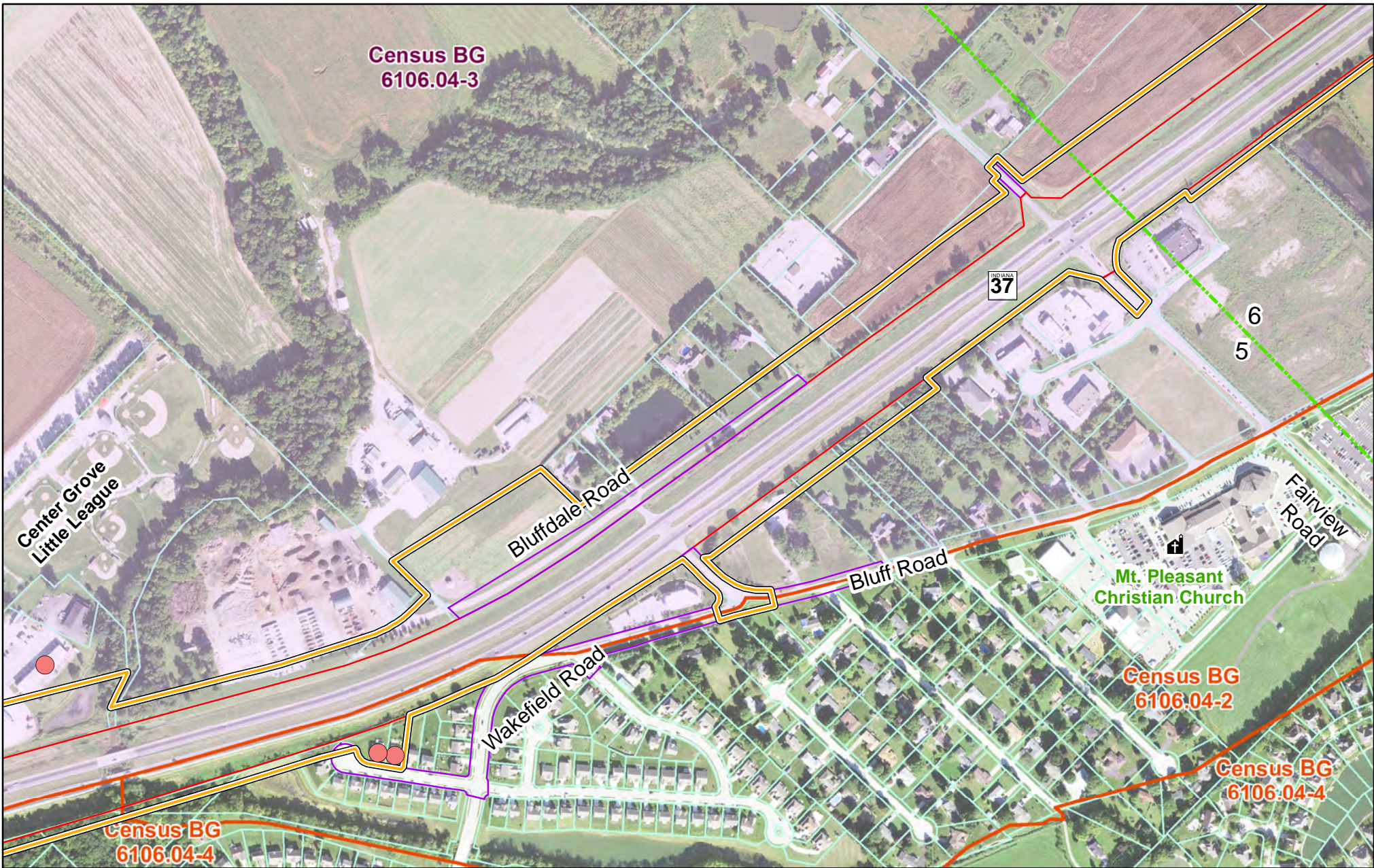




- | | | |
|---------------------------------|----------------------------------|---|
| Refined Preferred Alternanative | Existing Local Right of Way | Elevated Minority and/or Low Income Populations |
| RRPA Relocations | Existing State Right of Way | Elevated Minority and/or Low Income Census Block Groups |
| Subsection Line | Non Elevated Census Block Groups | Parcel Boundary |

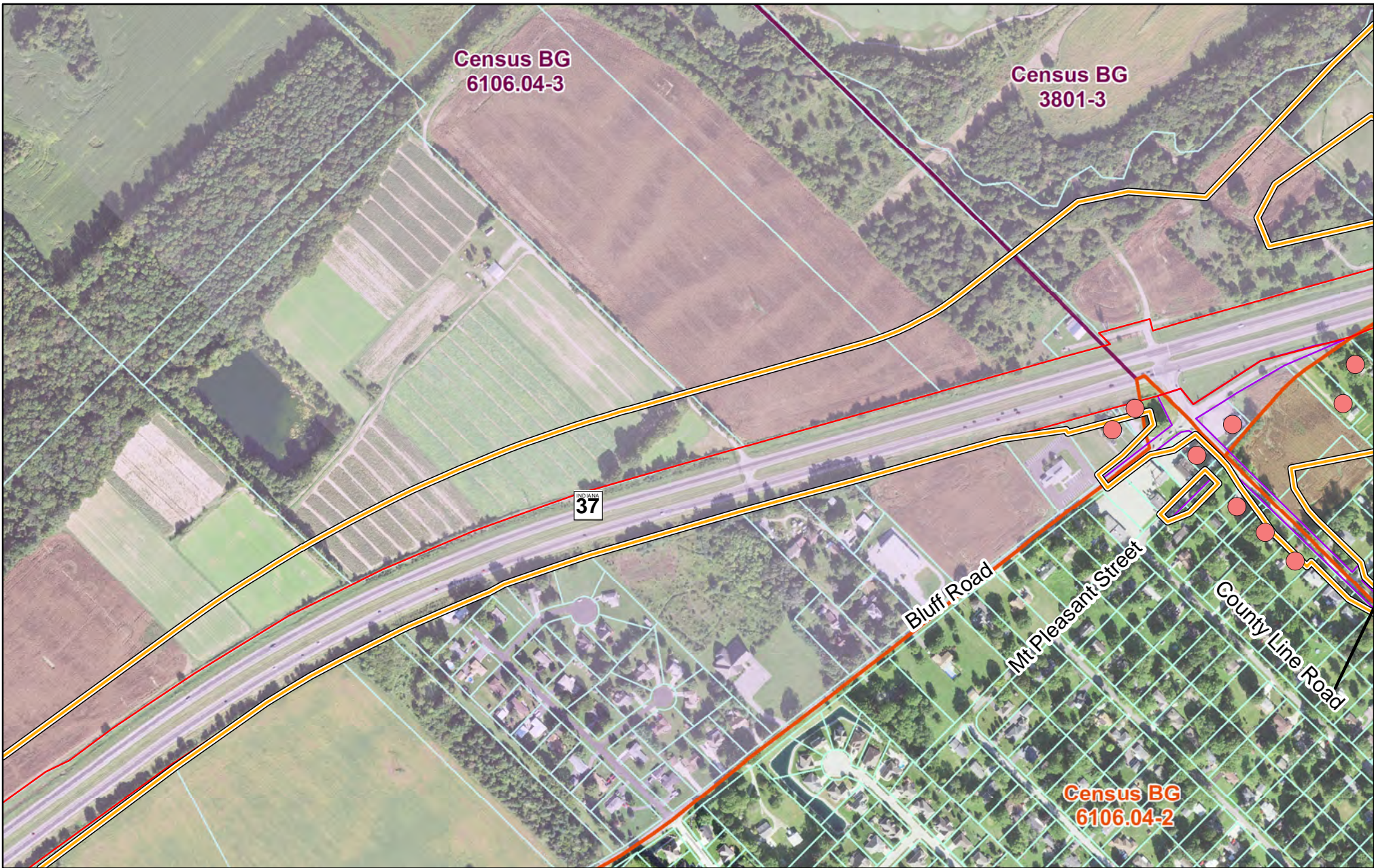
POTENTIAL ACQUISITION AND RELOCATIONS REFINED PREFERRED ALTERNATIVE





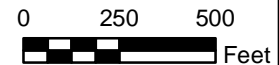
- | | | |
|-------------------------------|----------------------------------|---|
| Refined Preferred Alternative | Existing Local Right of Way | Elevated Minority and/or Low Income Populations |
| RRPA Relocations | Existing State Right of Way | Elevated Minority and/or Low Income Census Block Groups |
| Subsection Line | Non Elevated Census Block Groups | Parcel Boundary |

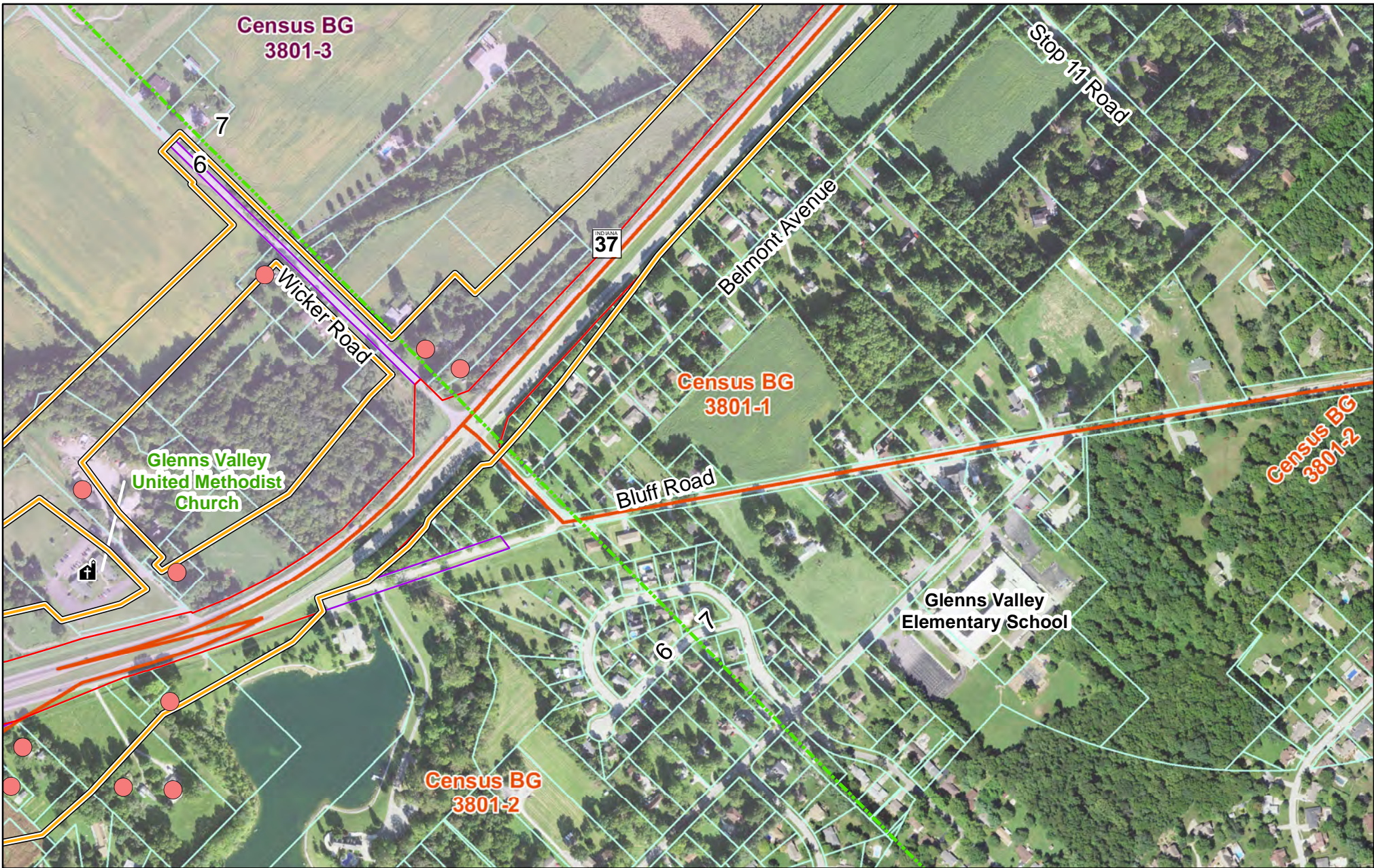
POTENTIAL ACQUISITION AND RELOCATIONS REFINED PREFERRED ALTERNATIVE



- | | | |
|---------------------------------|----------------------------------|---|
| Refined Preferred Alternatative | Existing Local Right of Way | Elevated Minority and/or Low Income Populations |
| RRPA Relocations | Existing State Right of Way | Elevated Minority and/or Low Income Census Block Groups |
| Subsection Line | Non Elevated Census Block Groups | Parcel Boundary |

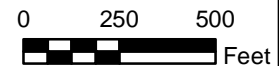
POTENTIAL ACQUISITION AND RELOCATIONS REFINED PREFERRED ALTERNATIVE

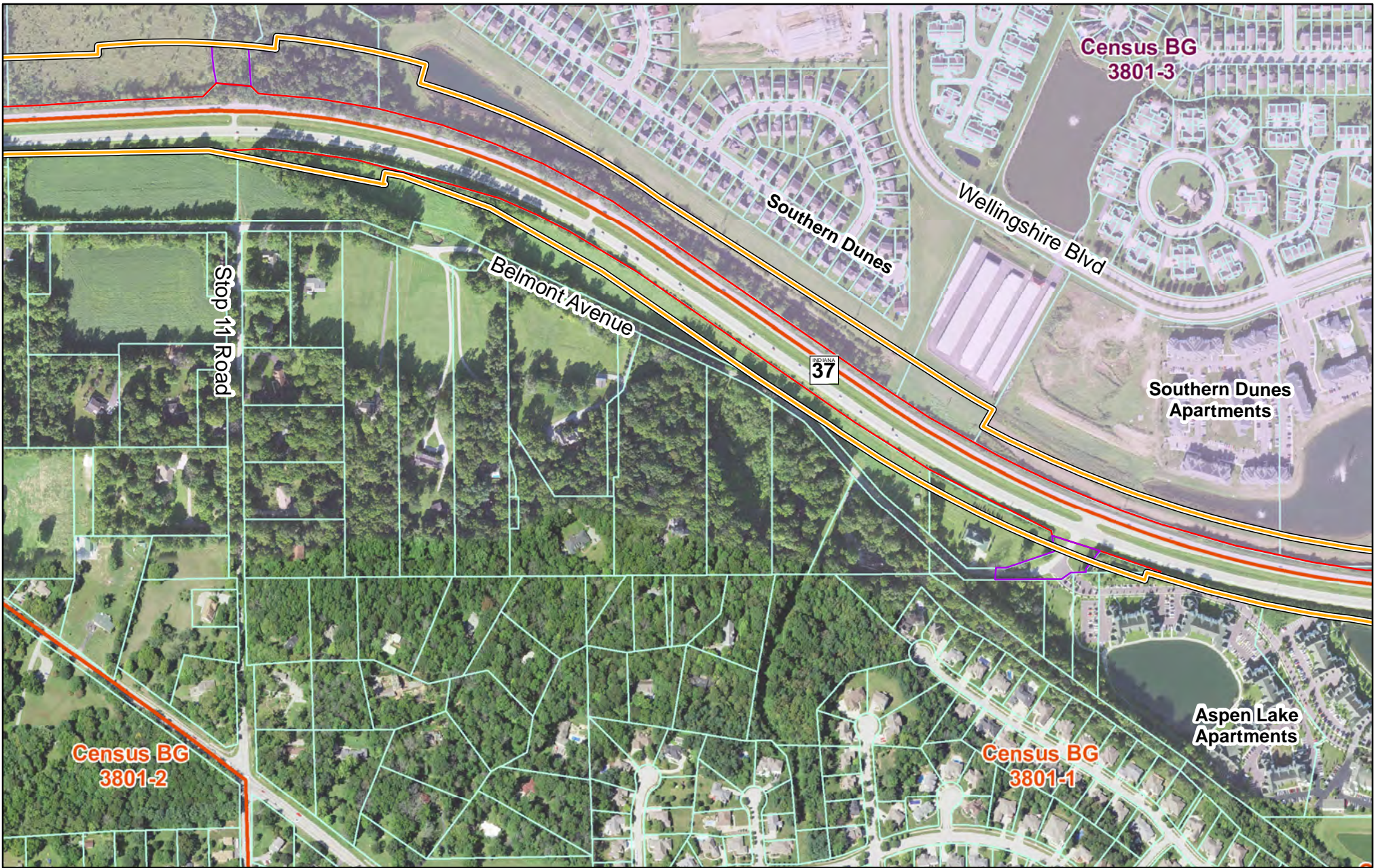




- | | | |
|-------------------------------|----------------------------------|---|
| Refined Preferred Alternative | Existing Local Right of Way | Elevated Minority and/or Low Income Populations |
| RRPA Relocations | Existing State Right of Way | Elevated Minority and/or Low Income Census Block Groups |
| Subsection Line | Non Elevated Census Block Groups | Parcel Boundary |

POTENTIAL ACQUISITION AND RELOCATIONS REFINED PREFERRED ALTERNATIVE



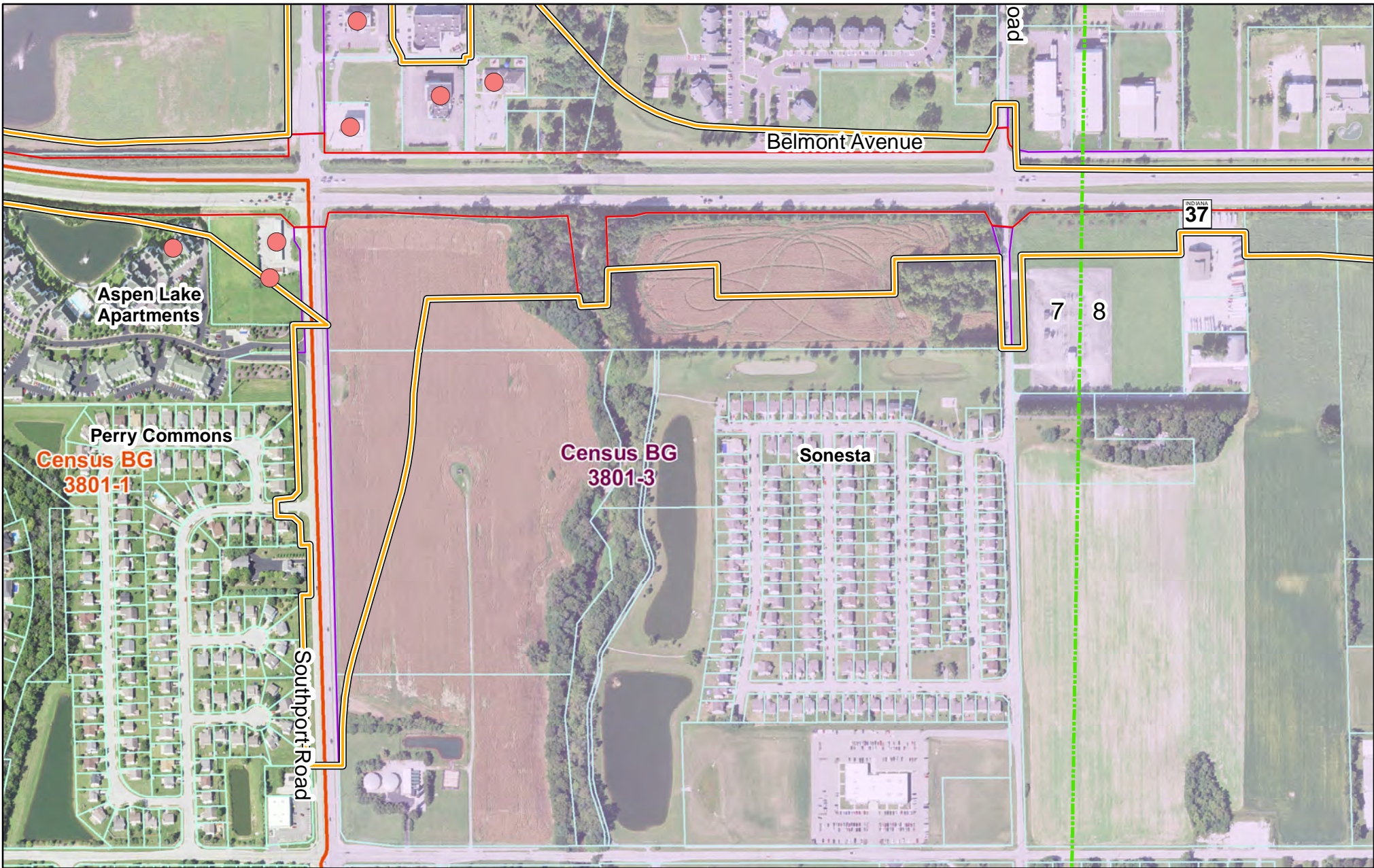


	POTENTIAL ACQUISITION AND RELOCATIONS			REFINED PREFERRED ALTERNATIVE		
	Refined Preferred Alternanative	Existing Local Right of Way	Elevated Minority and/or Low Income Populations			
	RRPA Relocations	Existing State Right of Way	Elevated Minority and/or Low Income Census Block Groups			
Subsection Line	Non Elevated Census Block Groups	Parcel Boundary				

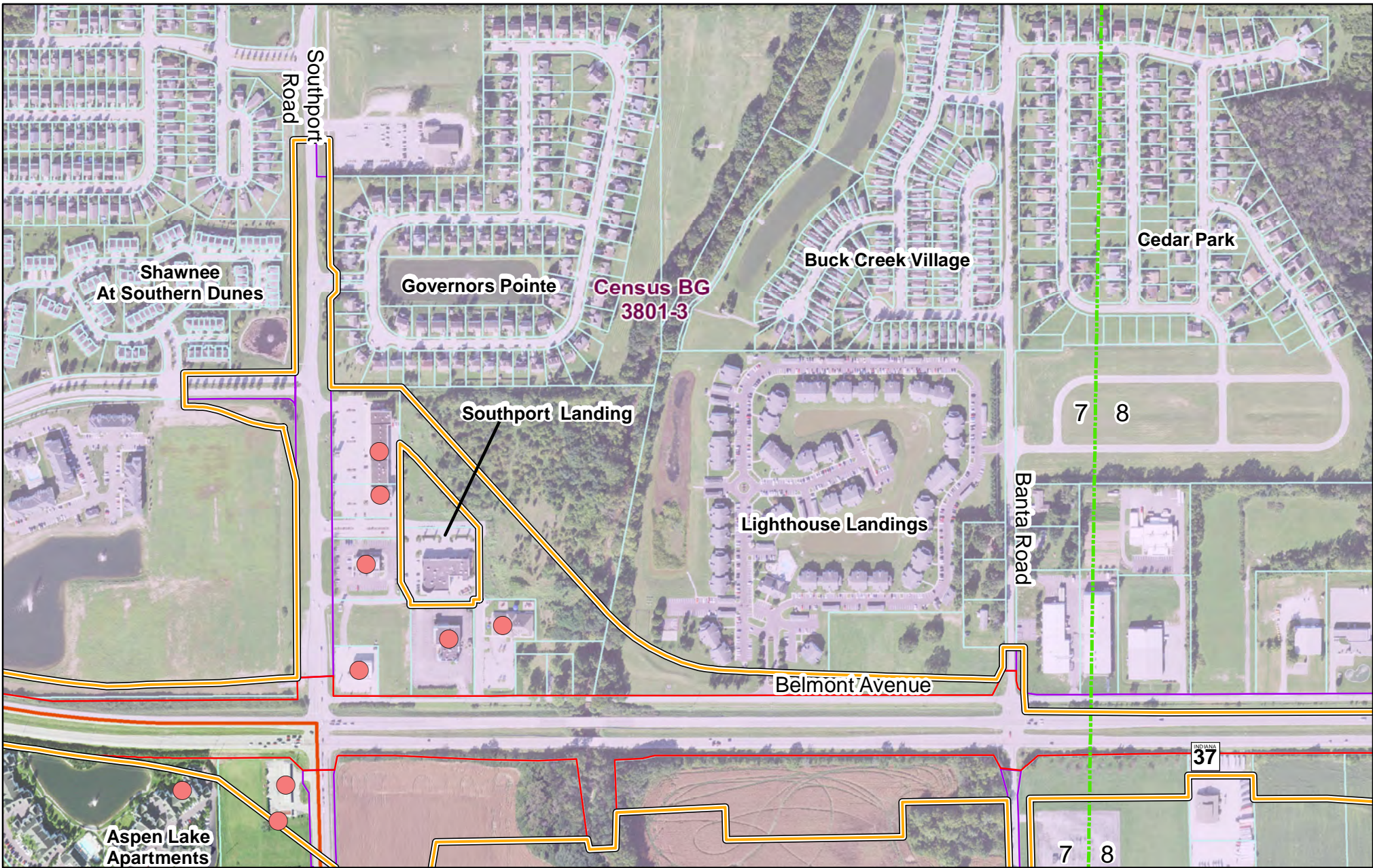
Page 29 of 38 1 Inch=500 Feet

0 250 500

Feet



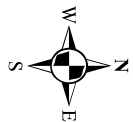
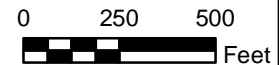
	POTENTIAL ACQUISITION AND RELOCATIONS REFINED PREFERRED ALTERNATIVE		
	Refined Preferred Alternanative RRPA Relocations Subsection Line	Existing Local Right of Way Existing State Right of Way Non Elevated Census Block Groups	Elevated Minority and/or Low Income Populations Elevated Minority and/or Low Income Census Block Groups Parcel Boundary
	Page 30 of 38 1 Inch=500 Feet 0 250 500 Feet		

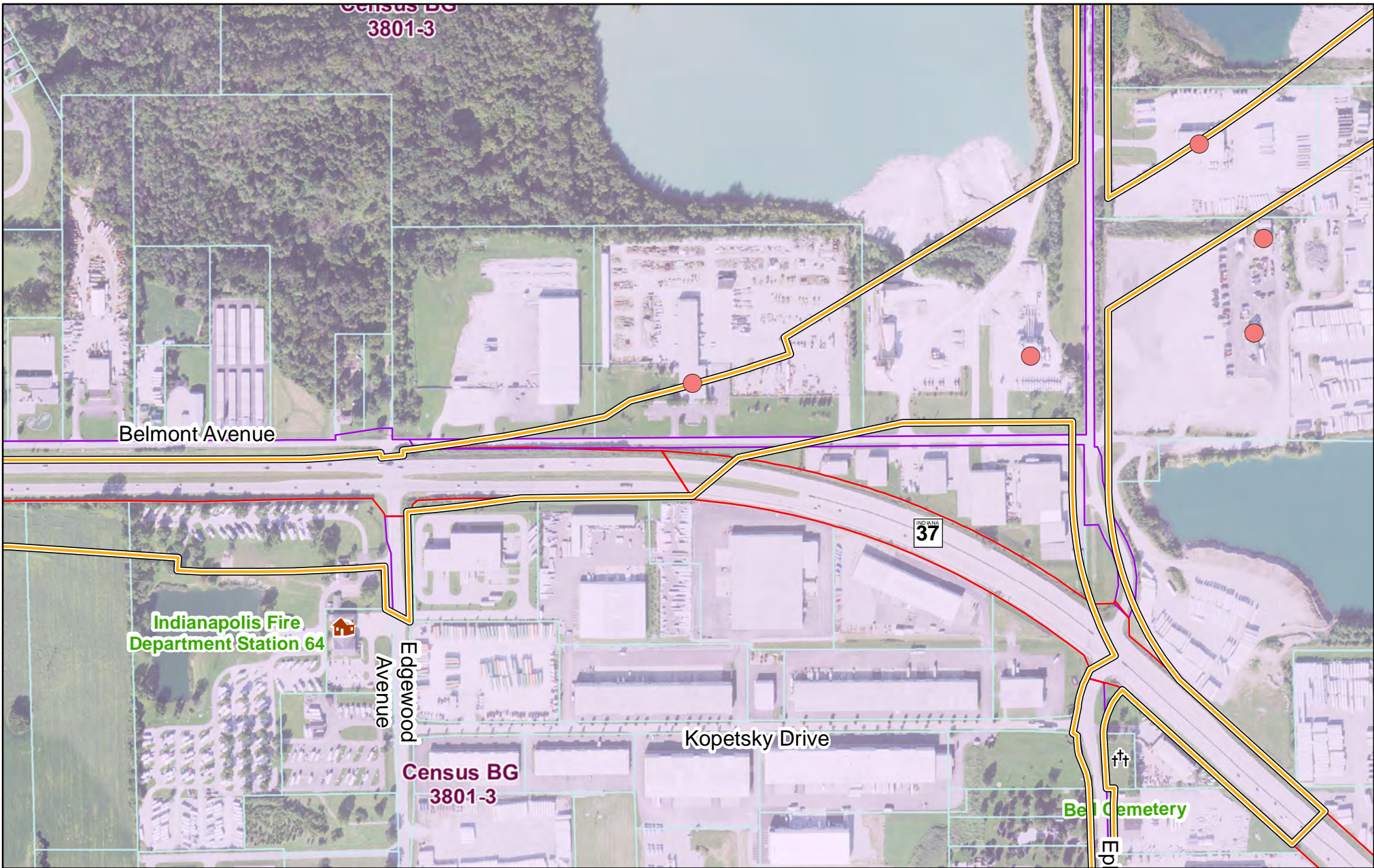


POTENTIAL ACQUISITION AND RELOCATIONS

REFINED PREFERRED ALTERNATIVE


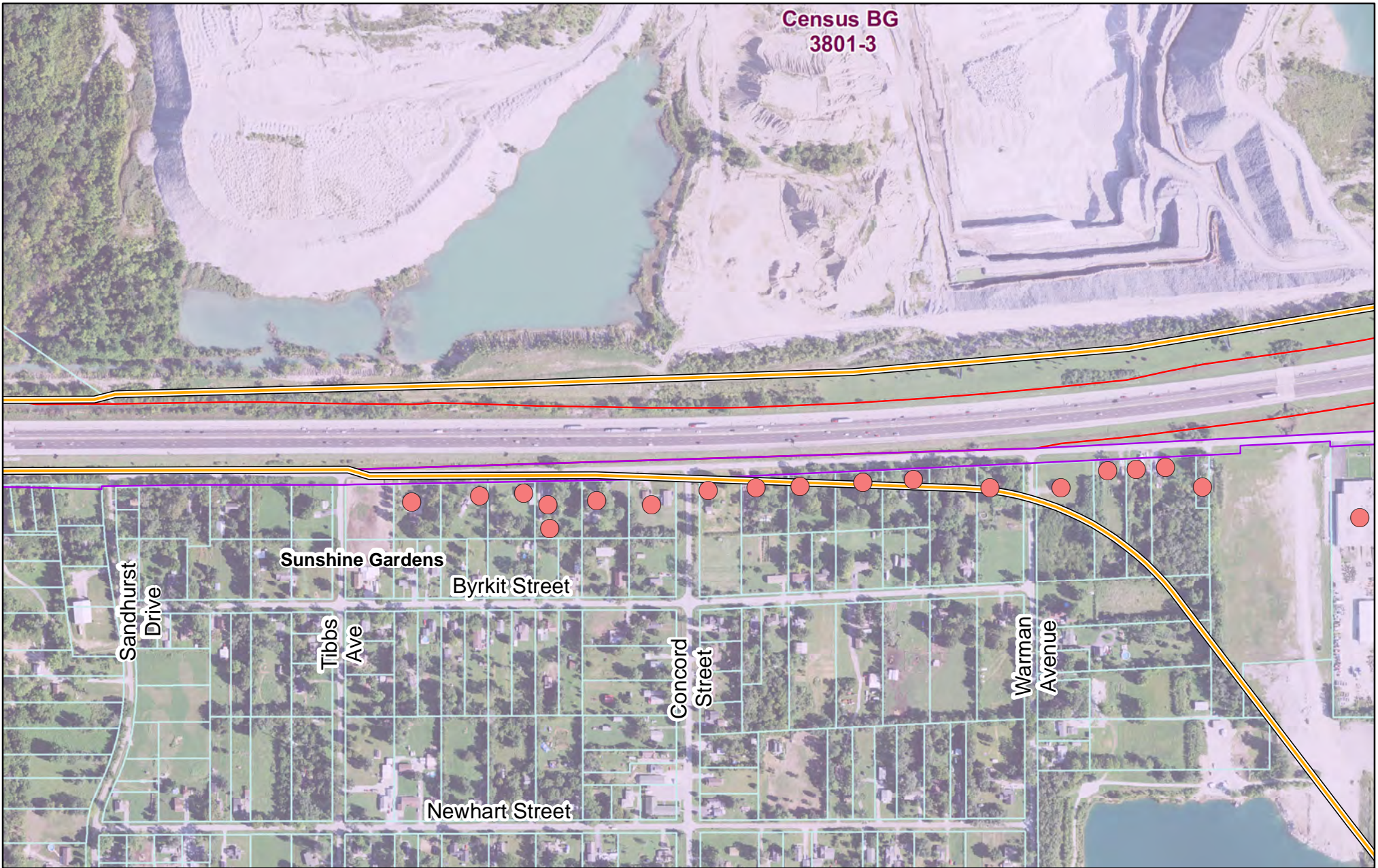
- | | | |
|-------------------------------|----------------------------------|---|
| Refined Preferred Alternative | Existing Local Right of Way | Elevated Minority and/or Low Income Populations |
| RRPA Relocations | Existing State Right of Way | Elevated Minority and/or Low Income Census Block Groups |
| Subsection Line | Non Elevated Census Block Groups | Parcel Boundary |



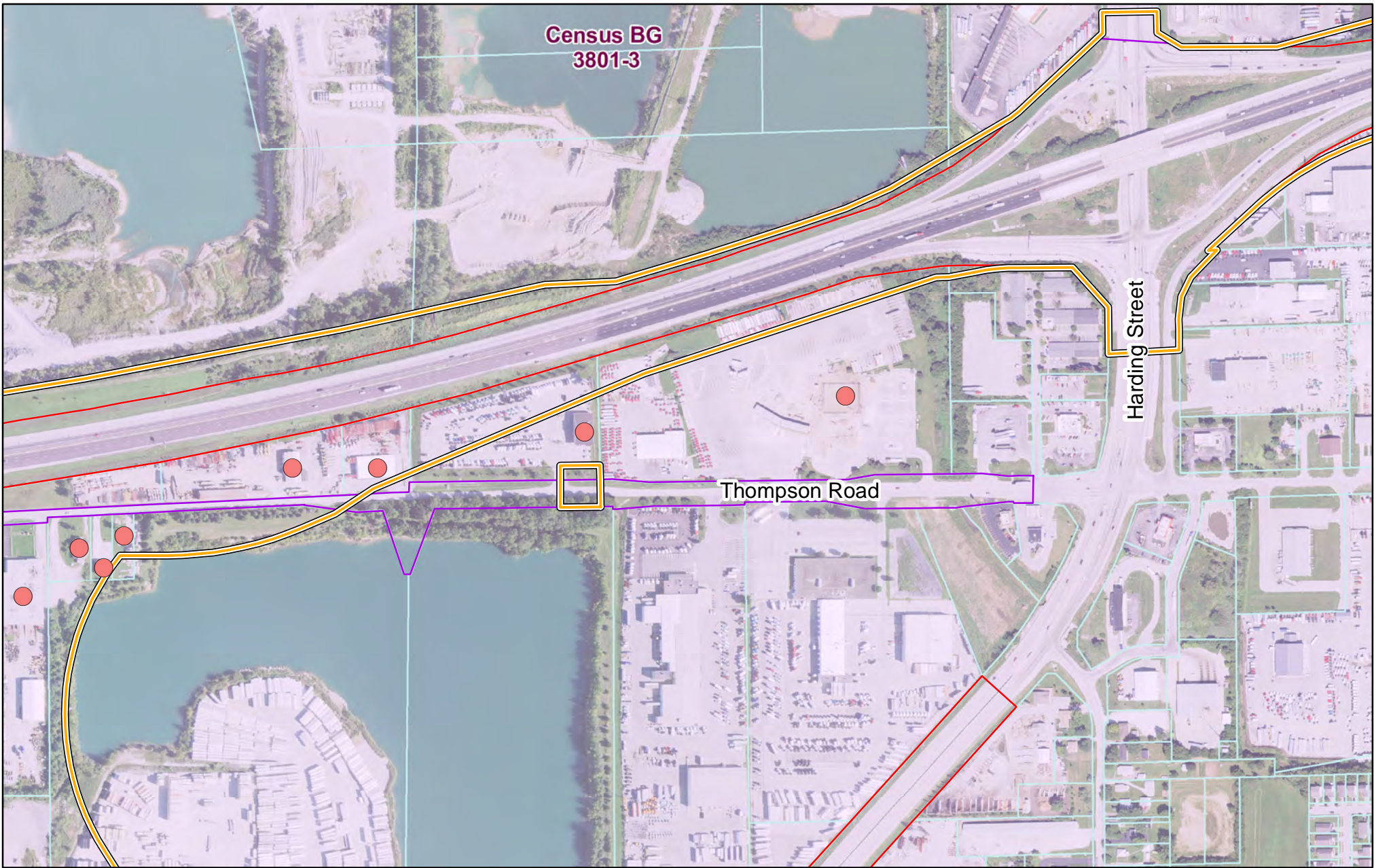


	POTENTIAL ACQUISITION AND RELOCATIONS REFINED PREFERRED ALTERNATIVE		
	Refined Preferred Alternanative RRPA Relocations Subsection Line	Existing Local Right of Way Existing State Right of Way Non Elevated Census Block Groups	Elevated Minority and/or Low Income Populations Elevated Minority and/or Low Income Census Block Groups Parcel Boundary
	Page 32 of 38 1 Inch=500 Feet 0 250 500 Feet		

Census BG
3801-3



POTENTIAL ACQUISITION AND RELOCATIONS		REFINED PREFERRED ALTERNATIVE	
Refined Preferred Alternative	Existing Local Right of Way	Elevated Minority and/or Low Income Populations	
RRPA Relocations	Existing State Right of Way	Elevated Minority and/or Low Income Census Block Groups	
Subsection Line	Non Elevated Census Block Groups	Parcel Boundary	



Census BG
3801-3

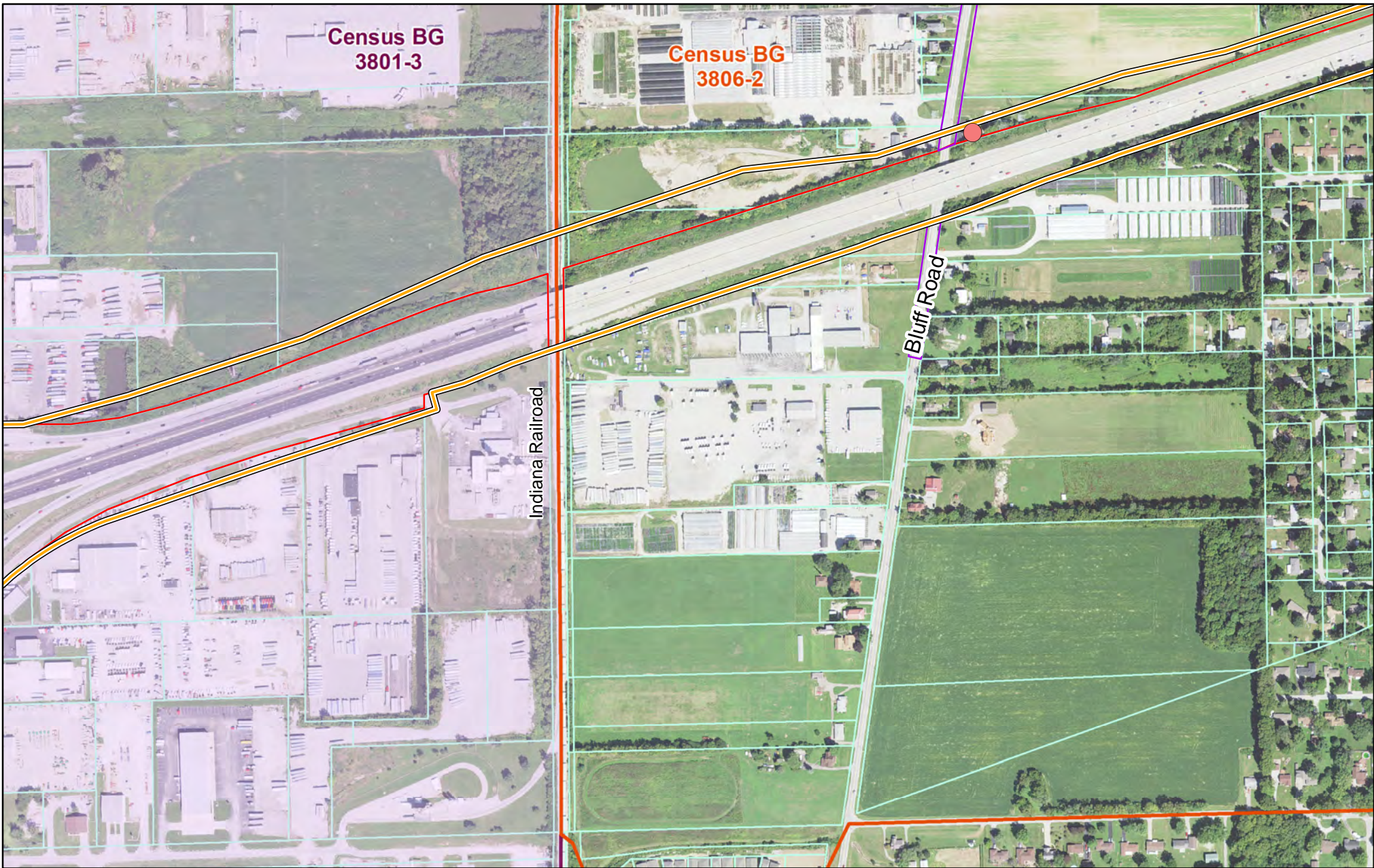
Thompson Road

Harding Street



- | | | |
|---------------------------------|----------------------------------|---|
| Refined Preferred Alternatative | Existing Local Right of Way | Elevated Minority and/or Low Income Populations |
| RRPA Relocations | Existing State Right of Way | Elevated Minority and/or Low Income Census Block Groups |
| Subsection Line | Non Elevated Census Block Groups | Parcel Boundary |

POTENTIAL ACQUISITION AND RELOCATIONS REFINED PREFERRED ALTERNATIVE



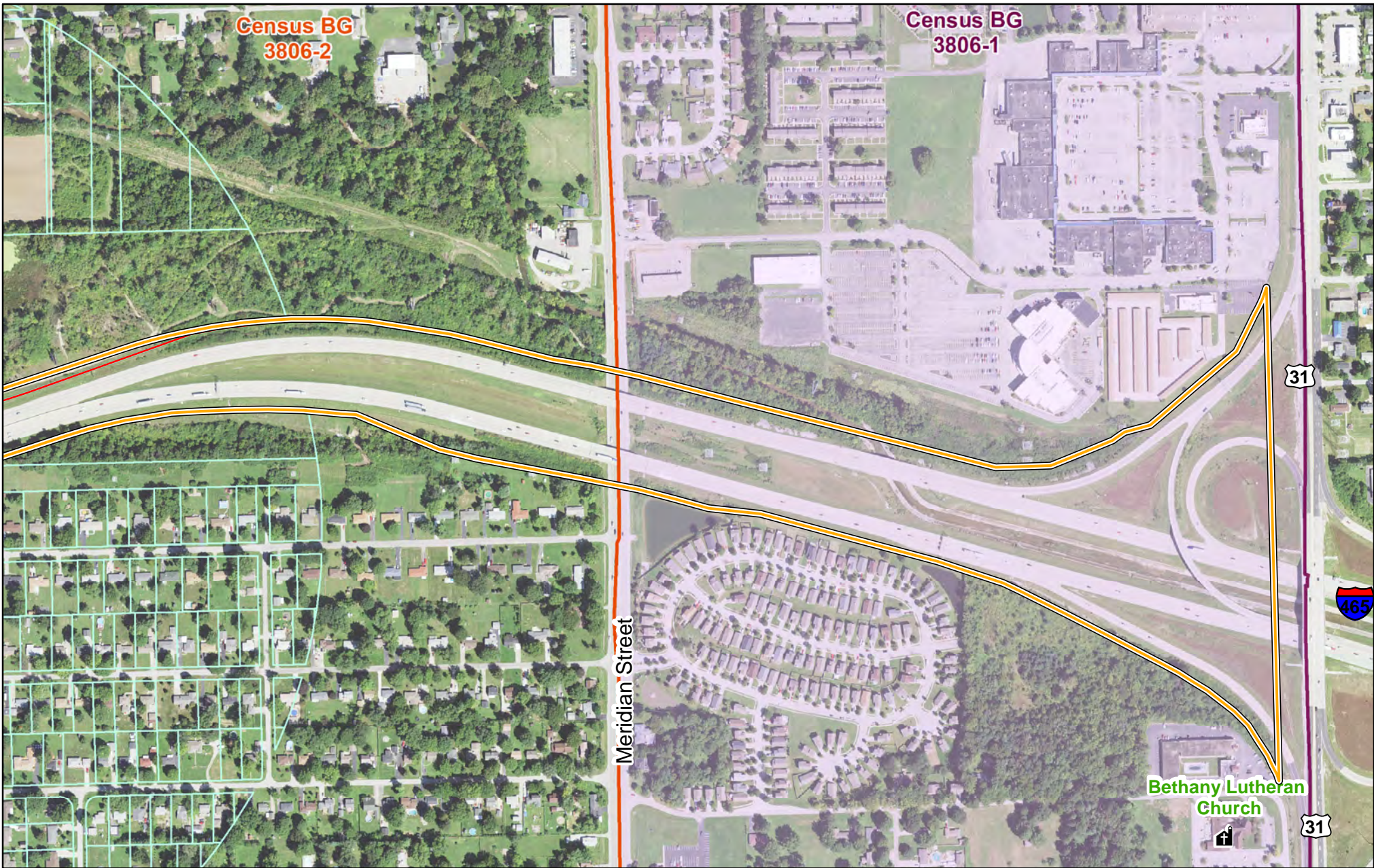
POTENTIAL ACQUISITION AND RELOCATIONS Refined Preferred Alternative

Page 35 of 38 1 Inch=500 Feet

0 250 500

Feet

<ul style="list-style-type: none"> Refined Preferred Alternatative RRPA Relocations Subsection Line 	<ul style="list-style-type: none"> Existing Local Right of Way Existing State Right of Way Non Elevated Census Block Groups 	<ul style="list-style-type: none"> Elevated Minority and/or Low Income Populations Elevated Minority and/or Low Income Census Block Groups Parcel Boundary
---	---	--



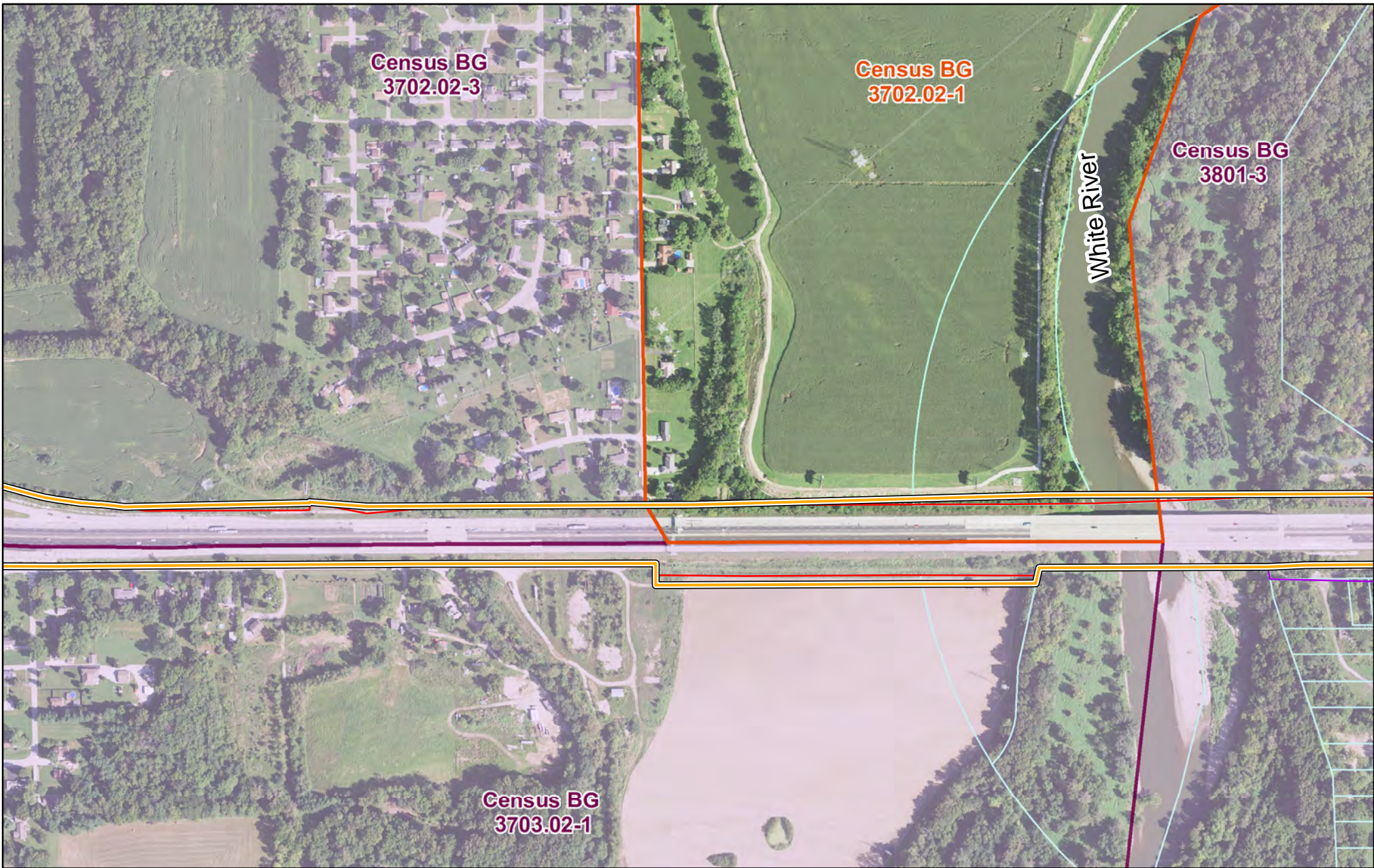
POTENTIAL ACQUISITION AND RELOCATIONS Refined Preferred Alternative

<ul style="list-style-type: none"> Refined Preferred Alternative RRPA Relocations Subsection Line 	<ul style="list-style-type: none"> Existing Local Right of Way Existing State Right of Way Non Elevated Census Block Groups Parcel Boundary 	<ul style="list-style-type: none"> Elevated Minority and/or Low Income Populations Elevated Minority and/or Low Income Census Block Groups Parcel Boundary
---	---	--

Page 36 of 38 1 Inch=500 Feet

0 250 500

Feet



Census BG
3702.02-3

Census BG
3702.02-1

Census BG
3801-3

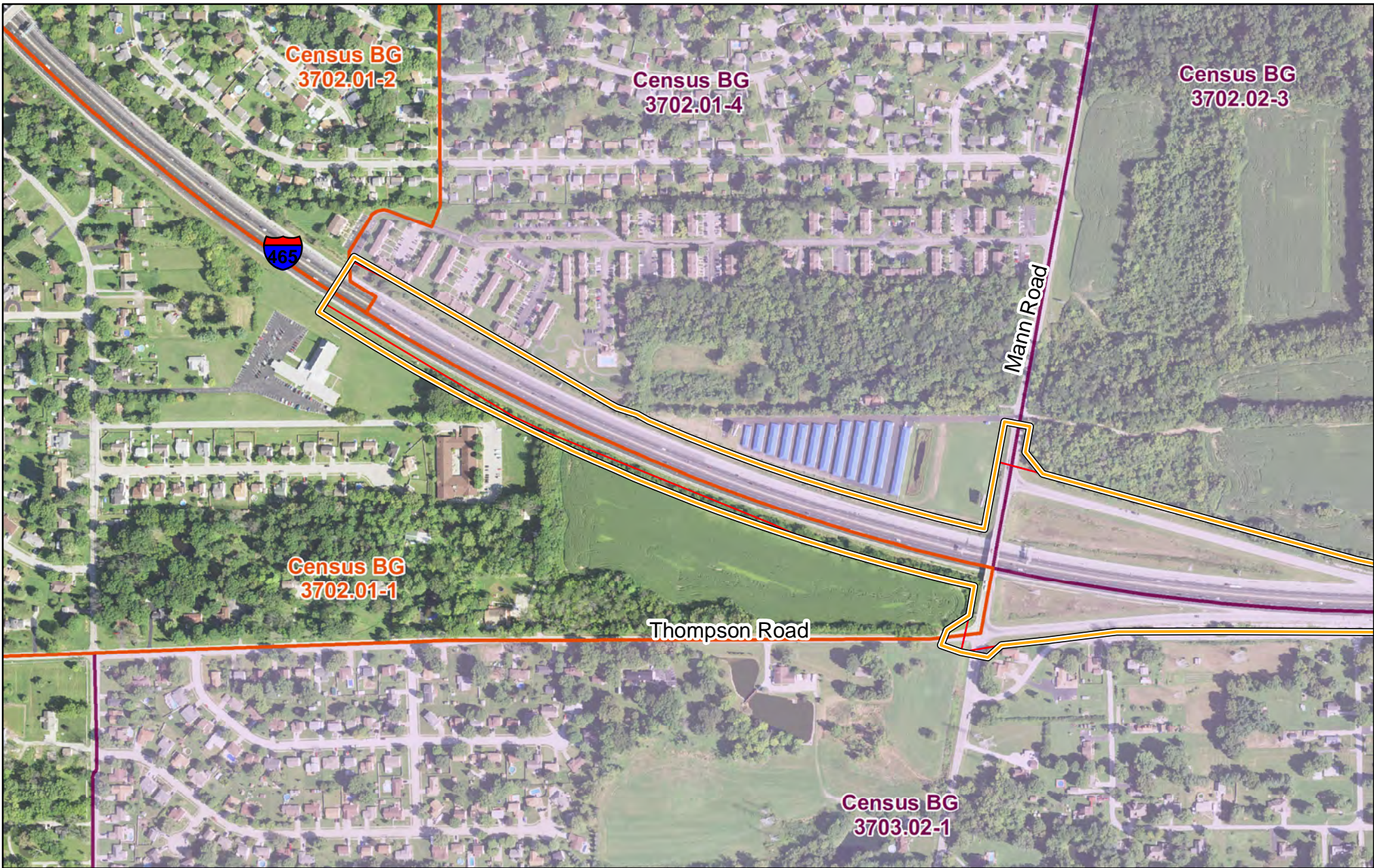
White River

Census BG
3703.02-1

POTENTIAL ACQUISITION AND RELOCATIONS REFINED PREFERRED ALTERNATIVE



- Refined Preferred Alternanative
- Existing Local Right of Way
- Elevated Minority and/or Low Income Populations
- RRPA Relocations
- Existing State Right of Way
- Elevated Minority and/or Low Income Census Block Groups
- Subsection Line
- Non Elevated Census Block Groups
- Parcel Boundary



POTENTIAL ACQUISITION AND RELOCATIONS

Refined Preferred Alternanative	Existing Local Right of Way	Elevated Minority and/or Low Income Populations
RRPA Relocations	Existing State Right of Way	Elevated Minority and/or Low Income Census Block Groups
Subsection Line	Non Elevated Census Block Groups	Parcel Boundary

REFINED PREFERRED ALTERNATIVE

Page 38 of 38 1 Inch=500 Feet

0 250 500

Feet